



JOB No.: TCS01321/23

**CEDD SERVICE CONTRACT NO. EDO 12/2023
ENVIRONMENTAL TEAM FOR DEVELOPMENT OF
ANDERSON ROAD QUARRY SITE – SITE FORMATION
AND ASSOCIATED INFRASTRUCTURE WORKS**

**MONTHLY ENVIRONMENTAL MONITORING AND AUDIT
REPORT (NOVEMBER 2023)**

**PREPARED FOR
CIVIL ENGINEERING AND DEVELOPMENT DEPARTMENT
(CEDD)**

Date	Reference No.	Prepared By	Certified By
14 December 2023	TCS01321/23/600/R0678v1	 Nicola Hon (Environmental Consultant)	 Tam Tak Wing (Environmental Team Leader)

Version	Date	Remarks
1	14 December 2023	First submission

EXECUTIVE SUMMARY

- ES01 Action-United Environmental Services & Consulting (AUES) has been awarded the Civil Engineering and Development Department (CEDD) Service Contract No. EDO 8/2022 - Environmental Team for Development of Anderson Road Quarry Site – Site Formation and Associated Infrastructure Works (hereinafter called “the Service Contract”) on 15 September 2023. As notified by AECOM Asia Company Limited (Engineer’s Representative) subsequently, the commencement date of the Service Contract is on 22 September 2023 for the Contract Period of 22 months.
- ES02 The previous service contract nos. NTE/07/2016 and EDO 8/2022, covering the environmental monitoring and audit (EM&A) service for the Development of Anderson Quarry Site (ARQ) for Contracts 1, 2, 3, 4 and 5 was completed in September 2022 and September 2023 respectively.
- ES03 The Services under the Service Contract is to provide EM&A services for the Works Contracts pursuant to the requirement of Environmental Team (ET) under the EM&A manual to ensure that the environmental performance of the Works Contracts comply with the requirement specified in the EM&A Manual and EIA Report of Development of ARQ and other relevant statutory requirements.
- ES04 To facilitate the project management and implementation, the ARQ project involved five major infrastructure works CEDD contracts, the commencement date and anticipated completion date of the five works contracts are summarized in below table.

Contract	Commencement date	Anticipated completion date
NE/2016/01 (Contract 1)	December 2016	September 2023
NE/2016/05 (Contract 2)	March 2017	September 2023
NE/2017/03 (Contract 3)	May 2018	December 2024
ED/2020/02 (Contract 4)	July 2021	March 2025
ED/2019/02 (Contract 5)	March 2021	September 2024

- ES05 As notified by AECOM, the certificate of completion of the last section of the works have been issued for Contract 1 and Contract 2 on 30 June 2023 and 15 May 2023 respectively. In view of the completion of major construction works, the EM&A service for Contract 1 and Contract 2 under service contract no. EDO 8/2022 was ceased in late September 2023 and the relevant monitoring stations have been handover to current contract no. EDO 8/2022.
- ES06 This is the monthly EM&A report presenting the monitoring results and inspection findings for Contracts 3, 4 and 5 for the period from **1 to 30 November 2023** (hereinafter ‘the Reporting Period’).

ENVIRONMENTAL MONITORING AND AUDIT ACTIVITIES

- ES07 Environmental monitoring activities under the EM&A programme in the Reporting Period are summarized in the following table.

Environmental Aspect	Environmental Monitoring Parameters / Inspection	Reporting Period	
		Number of Active Monitoring Locations	Total Occasions
Air Quality	1-hour TSP	7	126
	24-hour TSP	4	20
Construction Noise	$L_{eq(30min)}$ Daytime for Contract NE/2016/01	8	40
	$L_{eq(30min)}$ Daytime for Contract NE/2017/03	1	5

BREACH OF ACTION AND LIMIT (A/L) LEVELS

- ES08 No exceedance of air quality was recorded in the Reporting Period. For construction noise monitoring, no Limit Level exceedance was recorded and no noise complaint (which triggered Action Level) was received in the reporting period. The environmental exceedance, NOE issued and investigation of exceedance are summarized in the following table.

Environmental Aspect	Monitoring Parameters	Action Level	Limit Level	Event & Action		
				NOE Issued	Investigation	Corrective Actions
Air Quality	1-hour TSP	0	0	0	NA	NA
	24-hour TSP	0	0	0	NA	NA
Construction Noise	$L_{eq(30min)}$ Daytime	0	0	0	NA	NA

ENVIRONMENTAL COMPLAINT

- ES09 In the reporting period, no environmental complaint was received in the Reporting Period.

NOTIFICATION OF SUMMONS AND SUCCESSFUL PROSECUTIONS

- ES10 No environmental summons or successful prosecutions for the Project were recorded in the Reporting Period.

REPORTING CHANGE

- ES11 The previous service contract nos. NTE/07/2016 and EDO 8/2022, covering the EM&A service for the Development ARQ for Contracts 1, 2, 3, 4 and 5 was completed in September 2022 and September 2023 respectively. As notified by AECOM, the certificate of completion of the last section of the works have been issued for Contract 1 and Contract 2 on 30 June 2023 and 15 May 2023 respectively. In view of the completion of major construction works, the EM&A service for Contract 1 and Contract 2 under service contract no. EDO 8/2022 was ceased in late September 2023 and the relevant monitoring stations have been handover to current contract no. EDO 8/2022.

SITE INSPECTION

- ES12 In this Reporting Period, joint site inspections to evaluate the site environmental performance for **Contract 3** were carried out by the RE, ET and Contractor on **3, 10, 17 and 24 November 2023** in which IEC joined the site inspection with SSEMC on **10 November 2023**. No non-compliance was noted during the site inspection.
- ES13 In this Reporting Period, joint site inspections to evaluate the site environmental performance for **Contract 4** were carried out by the RE, ET and Contractor on **1, 8, 1, 22 and 29 November 2023** in which IEC joined the site inspection with SSEMC on **16 November 2023**. No non-compliance was noted during the site inspection.
- ES14 In this Reporting Period, joint site inspections to evaluate the site environmental performance for **Contract 5** were carried out by the RE, ET and Contractor on **2, 9, 16, 23 and 27 November 2023** in which IEC joined the site inspection on **27 November 2023**. No non-compliance was noted during the site inspection.

FUTURE KEY ISSUES

- ES15 The Contractor are reminded to pay special attention on water quality mitigation measures and should fully implement the measures as recommended in the EM&A Manual, in particular to prevent muddy water or other water pollutants from site surface overflow to public area should be properly maintained.
- ES16 Since construction site is highly visible to the resident at nearby estates, the Contractors should pay special attention on potential environmental impact generated by the site activities and adhere

implement adequate air quality and noise mitigation measures as far as practicable to reduce the impact to the public.

- ES17 Construction noise is one of the key environmental issues during construction work of the Project. Noise mitigation measures such as using quiet plants and noise barriers shall be implemented where practicable according to the EM&A manual.
- ES18 In addition, the Contractors should ensure all effluent discharge shall be fulfilled the Technical Memorandum of Effluent Discharged into Drainage and Sewerage Systems, inland and Coastal Waters criteria or relevant discharge license requirement.

Table of Contents

1. INTRODUCTION	1
1.1 PROJECT BACKGROUND	1
1.2 REPORT STRUCTURE	2
2. PROJECT ORGANIZATION AND CONSTRUCTION PROGRESS	3
2.1 CONSTRUCTION CONTRACT PACKAGING	3
2.2 PROJECT ORGANIZATION	4
2.3 CONSTRUCTION PROGRESS	4
3. SUMMARY OF IMPACT MONITORING REQUIREMENTS	8
3.1 GENERAL	8
3.2 MONITORING PARAMETERS	8
3.3 MONITORING LOCATIONS	8
3.4 MONITORING FREQUENCY AND PERIOD	10
3.5 MONITORING EQUIPMENT	11
3.6 MONITORING METHODOLOGY	11
3.7 DERIVATION OF ACTION/LIMIT (A/L) LEVELS	13
3.8 DATA MANAGEMENT AND DATA QA/QC CONTROL	14
4. AIR QUALITY MONITORING	15
4.1 GENERAL	15
4.2 RESULTS OF AIR QUALITY MONITORING	15
5. CONSTRUCTION NOISE MONITORING	18
5.1 GENERAL	18
5.2 NOISE MONITORING RESULTS IN REPORTING MONTH	18
6. WASTE MANAGEMENT	20
6.1 GENERAL WASTE MANAGEMENT	20
6.2 RECORDS OF WASTE QUANTITIES	20
7. SITE INSPECTION	22
7.1 REQUIREMENTS	22
7.2 FINDINGS / DEFICIENCIES DURING THE REPORTING MONTH	22
8. ENVIRONMENTAL COMPLAINT AND NON-COMPLIANCE	24
8.1 ENVIRONMENTAL COMPLAINT, SUMMONS AND PROSECUTION	24
9. IMPLEMENTATION STATUS OF MITIGATION MEASURES	25
9.1 GENERAL REQUIREMENTS	25
9.2 TENTATIVE CONSTRUCTION ACTIVITIES IN THE COMING MONTH	25
9.3 KEY ISSUES FOR THE COMING MONTH	26
10. CONCLUSIONS AND RECOMMENDATIONS	27
10.1 CONCLUSIONS	27
10.2 RECOMMENDATIONS	27

LIST OF TABLES

TABLE 2-1	STATUS OF ENVIRONMENTAL LICENSES AND PERMITS OF THE CONTRACT 3
TABLE 2-2	STATUS OF ENVIRONMENTAL LICENSES AND PERMITS OF THE CONTRACT 4
TABLE 2-3	STATUS OF ENVIRONMENTAL LICENSES AND PERMITS OF THE CONTRACT 5
TABLE 3-1	SUMMARY OF EM&A REQUIREMENTS
TABLE 3-2	IMPACT MONITORING STATIONS - AIR QUALITY
TABLE 3-3	IMPACT MONITORING STATIONS - CONSTRUCTION NOISE
TABLE 3-4	ADDITIONAL IMPACT MONITORING STATIONS – CONSTRUCTION NOISE
TABLE 3-5	AIR QUALITY MONITORING EQUIPMENT
TABLE 3-6	CONSTRUCTION NOISE MONITORING EQUIPMENT
TABLE 3-7	ACTION AND LIMIT LEVELS FOR AIR QUALITY MONITORING
TABLE 3-8	ACTION AND LIMIT LEVELS FOR CONSTRUCTION NOISE
TABLE 4-1	SUMMARY OF 24-HOUR AND 1-HOUR TSP MONITORING RESULTS (AMS-1)
TABLE 4-2	SUMMARY OF 1-HOUR TSP MONITORING RESULTS (AMS-2)
TABLE 4-3	SUMMARY OF 1-HOUR TSP MONITORING RESULTS (AMS-3)
TABLE 4-4	SUMMARY OF 1-HOUR TSP MONITORING RESULTS (AMS-4)
TABLE 4-5	SUMMARY OF 24-HOUR AND 1-HOUR TSP MONITORING RESULTS (AMS-5)
TABLE 4-6	SUMMARY OF 24-HOUR AND 1-HOUR TSP MONITORING RESULTS (AMS-6)
TABLE 4-7	SUMMARY OF 24-HOUR AND 1-HOUR TSP MONITORING RESULTS (AMS-7)
TABLE 5-1	SUMMARY OF CONSTRUCTION NOISE MONITORING RESULTS
TABLE 5-2	SUMMARY OF CONSTRUCTION NOISE MONITORING RESULTS
TABLE 6-1	SUMMARY OF QUANTITIES OF INERT C&D MATERIALS
TABLE 6-2	SUMMARY OF QUANTITIES OF C&D WASTES
TABLE 7-1	SITE OBSERVATIONS OF CONTRACT 3
TABLE 7-2	SITE OBSERVATIONS OF CONTRACT 4
TABLE 7-3	SITE OBSERVATIONS OF CONTRACT 5
TABLE 8-1	STATISTICAL SUMMARY OF ENVIRONMENTAL COMPLAINTS
TABLE 8-2	STATISTICAL SUMMARY OF ENVIRONMENTAL SUMMONS
TABLE 8-3	STATISTICAL SUMMARY OF ENVIRONMENTAL PROSECUTION
TABLE 9-1	ENVIRONMENTAL MITIGATION MEASURES

LIST OF APPENDICES

APPENDIX A	LAYOUT PLAN OF THE PROJECT
APPENDIX B	PROJECT ORGANIZATION STRUCTURE
APPENDIX C	THREE-MONTHS ROLLING CONSTRUCTION PROGRAMME
APPENDIX D	MONITORING LOCATIONS FOR IMPACT MONITORING
APPENDIX E	CALIBRATION CERTIFICATE OF MONITORING EQUIPMENT AND HOKLAS-ACCREDITATION CERTIFICATE OF THE TESTING LABORATORY
APPENDIX F	EVENT AND ACTION PLAN
APPENDIX G	IMPACT MONITORING SCHEDULE
APPENDIX H	DATABASE OF MONITORING RESULT
APPENDIX I	GRAPHICAL PLOTS FOR MONITORING RESULT
APPENDIX J	METEOROLOGICAL DATA
APPENDIX K	WASTE FLOW TABLE
APPENDIX L	IMPLEMENTATION SCHEDULE FOR ENVIRONMENTAL MITIGATION MEASURES
APPENDIX M	COMPLAINT LOG

APPENDIX N IMPLEMENTATION STATUS FOR WATER QUALITY MITIGATION MEASURES

1. INTRODUCTION

PROJECT BACKGROUND

- 1.1.1 Development of Anderson Road Quarry (ARQ) is to provide land and the associated infrastructures for the proposed land used at the existing ARQ Site at the North-eastern of East Kowloon according to the final Recommended Outline Development Plan (hereinafter named as the Project Works).
- 1.1.2 To facilitate the project management and implementation, the ARQ project involved five major infrastructure works CEDD contracts, the commencement date and anticipated completion date of the five works contracts are summarized in below table.

Contract	Commencement date	Anticipated completion date
NE/2016/01 (Contract 1)	December 2016	September 2023
NE/2016/05 (Contract 2)	March 2017	September 2023
NE/2017/03 (Contract 3)	May 2018	December 2024
ED/2020/02 (Contract 4)	July 2021	March 2025
ED/2019/02 (Contract 5)	March 2021	September 2024

- 1.1.3 Action-United Environmental Services & Consulting (AUES) has been awarded the Civil Engineering and Development Department (CEDD) Service Contract No. EDO 8/2022 - Environmental Team for Development of Anderson Road Quarry Site – Site Formation and Associated Infrastructure Works (hereinafter called “the Service Contract”) on 15 September 2023. As notifying by AECOM Asia Company Limited (Engineer’s Representative) subsequently, the commencement date of the Service Contract is on 22 September 2023 for the Contract Period of 22 months.
- 1.1.4 The Services under the Service Contract is to provide EM&A services for the Works Contracts pursuant to the requirement of Environmental Team (ET) under the EM&A manual to ensure that the environmental performance of the Works Contracts comply with the requirement specified in the EM&A Manual and Environmental Impact Assessment (EIA) Report of Development of Anderson Road Quarry and other relevant statutory requirements.
- 1.1.5 The previous service contract nos. NTE/07/2016 and EDO 8/2022, covering the EM&A services for the Development of ARQ site for Contracts 1, 2, 3, 4 and 5 was completed in September 2022 and September 2023 respectively.
- 1.1.6 As notified by AECOM, the certificate of completion of the last section of the works have been issued for Contract 1 and Contract 2 on 30 June 2023 and 15 May 2023 respectively. In view of the completion of major construction works, the EM&A service for Contract 1 and Contract 2 under service contract no. EDO 8/2022 was ceased in late September 2023 and the relevant monitoring stations have been handover to current contract no. EDO 8/2022.
- 1.1.7 According to the Approved EM&A Manual, air quality and noise monitoring are required to be monitored during the construction phase of the Project. As part of the EM&A program, baseline monitoring is required to determine the ambient environmental conditions. Baseline monitoring including air quality and noise conducted between *January* and *April 2019* at all designated monitoring locations were before construction work commencement. Furthermore, the Baseline Monitoring Report which verified by the Independent Environmental Checker (hereinafter referred as “the IEC”) has been submitted to Environmental Protection Department (EPD) on *9 May 2017* for endorsement.
- 1.1.8 This is the monthly EM&A report presenting the monitoring results and inspection findings for Contracts 3, 4 and 5 for the period from **1 to 30 November 2023** (hereinafter ‘the Reporting Period’).

REPORT STRUCTURE

1.2.1 The monthly EM&A Report is structured into the following sections:-

Section 1	<i>Introduction</i>
Section 2	<i>Project Organization and Construction Progress</i>
Section 3	<i>Summary of Impact Monitoring Requirements</i>
Section 4	<i>Air Quality Monitoring</i>
Section 5	<i>Construction Noise Monitoring</i>
Section 6	<i>Waste Management</i>
Section 7	<i>Site Inspections</i>
Section 8	<i>Environmental Complaints and Non-Compliance</i>
Section 9	<i>Implementation Status of Mitigation Measures</i>
Section 10	<i>Conclusions and Recommendations</i>

2. PROJECT ORGANIZATION AND CONSTRUCTION PROGRESS

2.1 CONSTRUCTION CONTRACT PACKAGING

- 2.1.1 To facilitate the project management and implementation, the Project was divided by 5 works contracts as described in following. The details of each contract are summarized below and the delineation of each contract is shown in [Appendix A](#).

Contract 1 (Contract No. NE/2016/01)

- 2.1.2 Commencement date of Contract 1 was in late December 2016 and the major construction work was completed in June 2023. The major scope of work of Contract 1 is listed below:

- Formation of about 40 hectares (ha) of land platforms at the ARQ site and the associated geotechnical works;
- Road works including construction of approximately 3-kilometer long vehicular roads, footpaths, cycle tracks, an approximately 130-meter long underpass at the southern end and a public transport terminus at the northern end at the ARQ site;
- Provision of and improvement to water supply, drainage and sewerage systems as well as landscaping works; and
- Construction of proposed subway structures and lift tower structures of pedestrian connectivity facilities.

Contract 2 (Contract No. NE/2016/05)

- 2.1.3 Commencement date of Contract 2 was in March 2017 and the major construction work was completed in May 2023. The major Scope of Work of the Contract 2 is listed below:

- (i) Construction of the following pedestrian connectivity facilities with covered elevated walkways, covered at grad walkways, escalators, lift towers with associated staircase and lifts:-
 - (a) Linking Hiu Kwong street with Hiu Ming Street (E1)
 - (b) Linking the proposed “Footbridge Link at Sau Ming Road” with Hiu Ming Street (E2, C1 and E3)
 - (c) Linking the proposed bus-to-bus interchange at Tseung Kwan O Tunnel Toll Plaza with Lin Tak Road (E12)
- (ii) Construction of bus-to-bus interchange (BBI) at Tseung Kwan O Tunnel Toll Plaza;
- (iii) Associated landscape works

Contract 3 (Contract No. NE/2017/03)

- 2.1.4 The commencement date of Contract 3 was in May 2018 and the tentative completion date in September 2023. The major Scope of Work of the Contract 3 is listed below:

- (i) Site formation and road works in the following sections:-
 - (a) at junction of Clear Water Bay Road (CWBR) and On Sau Road constructed under the Development at Anderson Road (DAR) project including the provision of U-turn facility and noise mitigation measures (RIW1);
 - (b) at New Clear Water Bay Road (NCWBR) near Shun Lee Tsuen Road including the road widening works at NCWBR, modification of existing subway structure and provision of noise mitigation measures (RIW2); and
 - (c) at the junction of Lin Tak Road and Sau Mau Ping Road, construction of flyover above Tseung Kwan O Road, provision of loading and unloading bays along Lin Tak Road and noise mitigation measures (RIW3).
- (ii) construction of the following pedestrian connectivity facilities with covered elevated walkways, escalators and lift towers with associated staircases and lifts:-
 - (a) linking Anderson Road Quarry site with the DAR Site (except the works covered under Contract 1) (System A and System B);
 - (b) linking Hiu Ming Street with Hiu Yuk Path (E8); and

- (c) linking the proposed bus-bus interchange at Tseung Kwan O Tunnel Toll Plaza with Sau Mau Ping Road (E11).
- (iii) Associated landscape works.

Contract 4 (Contract No. ED/2020/02)

- 2.1.5 The commencement date of Contract 4 is in July 2021 and tentative completion date in December 2023. The major Scope of Work of the Contract 4 is listed below:
- Hard landscaping and other ancillary works (e.g. paver footpath, planter walls, benches, lighting etc.)
 - Soft landscaping works; landscape deck, emergency vehicular access, access road:
 - Park lighting system;
 - Electrical and mechanical engineering works for underground water treatment facilities and pumping system for Artificial Flood Attenuation Lake; and
 - Potential slope enhancement requested by GEO.

Contract 5 (Contract No. ED/2019/02)

- 2.1.6 The commencement date of Contract 5 in March 2021 and tentative completion data in April 2024. The major Scope of Work of the Contract 5 is listed below:
- Construction pedestrian connectivity facility with covered elevated walkway, covered at grade walkway and escalators linking Sau Mau Ping Road with the existing covered elevated walkway to Po Tat Estate (E5);
 - Construction a pedestrian connectivity facility with covered elevated walkway, covered at grade walkway and escalators linking Sau Mau Ping South Estate with the existing covered walkway to Sau Mau Ping Road (E6);
 - Construction a pedestrian connectivity facility with covered elevated walkway, elevated walkway, lift tower with associated staircase and lifts linking Hiu Kwong Street with podium of Sau Ming House, Sau Mau Ping Estate, provision of at grade staircase (E7)'
 - Construction a pedestrian connectivity facility with covered elevated walkway, lift tower with associated staircase and lifts linking podium of Po Tat Estate to Sau Mau Ping Road (E10); and
 - Ancillary works including electrical and mechanical, slope stabilization, drainage, utilities and landscaping works.

2.2 PROJECT ORGANIZATION

- 2.2.1 The project organization and contact details for Contracts 3, 4 and 5 are shown in [Appendix B](#).

2.3 CONSTRUCTION PROGRESS

- 2.3.1 The 3-month rolling construction programme for Contracts 3, 4 and 5 are shown in [Appendix C](#). The major construction activities conducted in the Reporting Period are summarized in below.

Contract 3 (NE/2017/03)

Pedestrian Connectivity Facilities Systems B (PC-SYB)

- RC works at SyB-LT1 & ST1 is in-progress.
- RC works to escalator pit P3 to P4 and P4 to P6 (Escalator No. E3 &E4, E5&E6)
- Welding works for footbridge steel frame erection.
- Preparation works for watermain diversion near PC1 is in-progress.

Contract 4 (ED/2020/02)

- Excavation work for Drainage Works at Portion 2a, 6, 8, 9 & 12
- Drainage works at Portion 2a, 6, 8, 9 & 12
- Construction of Foundation at Portion 1a, 1b

- Construction of Retaining Wall and staircase at Portion 6, 8, 12
- Construction of Planter at Portion 8,12
- Slope works at Portion 10, Portion 17
- Preparation works for Construction of bridge at Portion 13b
- Modification works at REA10 and RWA9 at Portion 13b
- Construction of precast beam for elevated walkway
- Road works at G2-Site at Portion 13b
- Fill Rock Slope at Portion 16

Contract 5 (ED/2019/02)

Portion 1

- Erection of Working Platform for Steel Frame & E&M works
- Sump Pit Construction (Wall & Slab)
- Pillar Box Construction
- Installation of Escalators (E1-E4)

Portion 2

- Pillar Box Construction
- Sump Pit Construction
- Working Platform Erection for KPA
- Steel Frame Installation

Portion 3

- Rebar Bending & Fixing for 1st Pour
- Concreting at E7-PC1 (Footing)
- Construction for e7 Reinforcement Storage & Bending Yard

Portion 4

- Rock Breaking
- Rebar Fixing & Formwork Erection for E10-Lift Tower 7th Pour
- Concreting for E10-Lift Tower 7th Pour

2.3.2 Summary of the relevant permits, licenses, and/or notifications on environmental protection for the Project of contracts 3, 4 and 5 are presented in **Tables 2-1, 2-2 and 2-3**.

Table 2-1 Status of Environmental Licenses and Permits of the Contract 3

Item	Description	License/Permit Status			
		Permit no./ account no./ Ref. no.	Valid Period		Status
			From	To	
1	Form NA – Notification pursuant to Air Pollution Control (Construction Dust) Regulation	EPD ref. no. 434186	31-May-18	NA	Valid
2	Chemical Waste Producer Registration	<u>For Area R1W3 (E11)</u> Registration no. WPN : 5213-294-C4239-04	6-Aug-18	End of Project	Valid
		<u>For Area System A</u> Registration no. WPN: 5213-293-C4239-05	6-Aug-18	End of Project	Valid
		<u>For Area System B</u> Registration no. WPN 5213-294-C4239-03	6-Aug-18	End of Project	Valid

Item	Description	License/Permit Status			
		Permit no./ account no./ Ref. no.	Valid Period		Status
			From	To	
		For Area E8 Registration no. WPN 5213-292-C4239-06	6-Aug-18	End of Project	Valid
3	Water Pollution Control Ordinance – Discharge License	For Area R1W3 (E11) WT00032742-2018	18-Jan-19	31-Jan-24	Valid
		For Area System A WT00033223-2019	31-Jan-19	31-Jan-24	Valid
		For Area System B WT00033229-2019	24-Jun-19	30-Jun-24	Valid
		For Area E8 WT00033224-2019	21-Mar-19	31-Mar-24	Valid
4	Waste Disposal Regulation – Billing Account for Disposal of Construction Waste	Account no.7031075	20-Jun-18	End of project	Valid

Table 2-2 Status of Environmental Licenses and Permits of the Contract 4

Item	Description	License/Permit Status			
		Permit no./ account no./ Ref. no.	Valid Period		Status
			From	To	
1	Form NA – Notification pursuant to Air Pollution Control (Construction Dust) Regulation	EPD ref. no. 470496	19 August 2021	NA	Valid
2	Waste Disposal Regulation – Billing Account for Disposal of Construction Waste	Account no. 7041336	6 September 2021	NA	Valid
3	Chemical Waste Producer Registration	Registration no. WPN 5213-296-C1206-12	14 September 2021	End of project	Valid
4	Water Pollution Control Ordinance – Discharge License	WT00043000-2003	30 January 2023	31 January 2028	Valid

Table 2-3 Status of Environmental Licenses and Permits of the Contract 5

Item	Description	License/Permit Status			
		Permit no./ account no./ Ref. no.	Valid Period		Status
			From	To	
1	Form NA – Notification pursuant to Air Pollution Control (Construction Dust) Regulation	EPD ref. no. 466255	NA	NA	Valid

Item	Description	License/Permit Status			
		Permit no./ account no./ Ref. no.	Valid Period		Status
			From	To	
2	Chemical Waste Producer Registration	Registration no. WPN 5298-293-W3611-01	12 May 21	End of project	Valid
3	Water Pollution Control Ordinance – Discharge License	WT00039694-2021	16 Nov 21	30 Nov 26	Valid
		WT00040919-2022	5 May 22	31 May 27	Valid
		WT00041457-2022	30 June 22	30 June 27	Valid
		WT00040670-2022	28 Mar 22	31 Mar 27	Valid
4	Waste Disposal Regulation – Billing Account for Disposal of Construction Waste	Account no. 7040359	3 May 21	NA	Valid

3. SUMMARY OF IMPACT MONITORING REQUIREMENTS

3.1 GENERAL

3.1.1 The Environmental Monitoring and Audit requirements are set out in the Approved EM&A manual. Environmental issues such as air quality, construction noise and water quality were identified as the key issues during the construction phase of the Project.

3.1.2 A summary of construction phase EM&A requirements are presented in the sub-sections below.

3.2 MONITORING PARAMETERS

3.2.1 The EM&A program of construction phase monitoring shall cover the following environmental issues:

- Air quality; and
- Construction noise

3.2.2 A summary of the monitoring parameters is presented in *Table 3-1*.

Table 3-1 Summary of EM&A Requirements

Environmental Issue	Parameters
Air Quality	<ul style="list-style-type: none"> • 1-hour TSP by Real-Time Portable Dust Meter; and • 24-hour TSP by High Volume Air Sampler
Noise	<ul style="list-style-type: none"> • Leq(30min) in normal working days (Monday to Saturday) 07:00-19:00 except public holiday • Supplementary information for data auditing, statistical results such as L₁₀ and L₉₀ shall also be obtained for reference.

3.3 MONITORING LOCATIONS

3.3.1 According to the EM&A Manual Section 4.6, seven (7) most representative and affected air sensitive receivers (ASR) were selected as air monitoring stations (AQM). During site visit at the subject site before the baseline monitoring, it was noted that some planned ASRs identified in the EM&A Manual are still under construction/ has not yet constructed and there were no suitable location to set up the high volume sampler to carry out the baseline 24-hour TSP monitoring. Therefore, a proposed change for the baseline monitoring programme was submitted and agreed by EPD before the baseline monitoring. The impact air quality monitoring locations are listed in *Table 3-2* and illustrated in *Appendix D*.

Table 3-2 Impact Monitoring Stations – Air Quality

ID	ASR ID in EIA	Location in the EM&A Manual	Identified Location during Site Visit	Status
AMS-1	ACYC-01	Chi Yum Ching She	Ground of Chi Yum Ching facing the project site	Replaced by AMS-1a
AMS-1a (*)	ACYC-01	Tan Shan Village No. 5 - 6	Ground of Tan Shan Village No. 5 - 6 facing the project site	Active
AMS-2 (#)	DARB-13	Block 8, Site B	Ground of Fung Tai House of On Tai Estate	Active
AMS-3 (:)	DARC-16	Planned Clinic and Community Centre, Site C2	Ground of Planned Clinic and Community Centre facing Anderson Road (Ancillary Facilities Building)	Active
AMS-4 (:)	DARC-26	Planned School, Site C2 ^{Note 1}	Ground of Active	Active
AMS-5	DARE-06	Block 5, DAR Site E	Main roof of Oi Tat House of On Tat Estate facing the project site	Active
AMS-6	DARE-17	Block 9, Site E	Main roof of Hau Tat House of	Active

ID	ASR ID in EIA	Location in the EM&A Manual	Identified Location during Site Visit	Status
			On Tat Estate facing the project site	
AMS-7	AMYT-04	Ma Yau Tong Village	Balcony at 2 nd floor of Village House Anderson Road No. 1 facing the project site	Active

Note 1: The ASR is under construction.

(#) AMS-2 was activated on 26 November 2018 since Fung Tai House became an air sensitive receiver. 1-hour TSP monitoring was commenced on 26 November 2018 while installation of HVS for 24-hour TSP was pending approval from Housing Authority.

(*) 24-hour TSP monitoring at AMS1 was abandoned since May 2019 due to lack of power supply and the landlord was unreachable. The alternation location of AMS1a was activated on 15 June 2019 for 1-hour and 24-hour TSP monitoring. The proposal was agreed by EPD on 9 Aug 2019.

(-) AMS-3 was effective on 3 December 2019 and AMS-4 was effective on 4 January 2023

Construction Noise

- 3.3.2 According to the EM&A Manual Section 5.5, three (3) most representative and affected noise sensitive receivers (NSR) were selected as monitoring stations. As recommended by the RE and agreed by IEC, one (1) additional noise monitoring location is proposed to add in Oi Tat House of On Tat Estate (hereafter “NMS-4”) to oversee the possible noise impact pose to the resident in On Tat Estate, which is an existing NSR close to the major works activities. Moreover, review of impact monitoring location was proposed to IEC in view of the current site condition and it was agreed by all parties. The details of noise monitoring location are listed in **Table 3-3** and illustrated in **Appendix D**.

Table 3-3 Impact Monitoring Stations – Construction Noise

ID	NSR ID in EIA	Location	Status
NMS-1(:)	Site C2 – School 05 ^{Note 1}	Ground of Maryknoll Secondary School	Active
NMS-2(:)	Site E – School	Rooftop of S.K.H. St. John’s Tsang Shiu Tim Primary School, where 1m from the exterior of the building facing the project site	Active
NMS-3(:)	Site C2 – R102–	Ground of Ancillary Facilities Building facing the project site	Active
NMS-4*	Oi Tat House	1m from the exterior of ground floor façade of Oi Tat House of On Tat Estate facing the project site	Suspended
NMS-4a#	Oi Tat House	Rooftop of Oi Tat House where 1m from the exterior of Oi Tat House facing the project site	Active
NMS-5#	Hau Tat House	22/F, refuge floor of Hau Tat House where 1m from the exterior of Hau Tat House facing the project site.	Active
NMS-6~	Yung Tai House of On Tai Estate	Rooftop of Yung Tai House where 1m from the exterior of the building facing the project site)	Active
NMS-7~	Chi Tai House of On Tai Estate	Rooftop of Chi Tai House where 1m from the exterior of the building facing the project site	Active
NMS-8^	No. 3-4 Ma Yau Tong Village	1m from the exterior of the building façade and facing the construction site	Active

ID	NSR ID in EIA	Location	Status
----	---------------	----------	--------

Note 1: Construction of the NSR is not yet commenced.

- (*) *Additional noise monitoring location was recommended by RE and agreed by IEC. It was temporary suspended and the monitoring location is relocated to NMS4a with effective on 15 Nov 2017.*
- (:) *NMS-2 was effective on 15 November 2019, NMS-3 was effective on 3 December 2019 and NMS-1 was effective on 4 January 2023.*
- (#) *Review of noise monitoring locations was proposed by ET and NMS-5 was effective on 15 November 2017.*
- (^) *Review of noise monitoring locations was proposed by ET and NMS-6 and NMS-7 were effective on 28 Feb 2018.*
- (^) *Review of noise monitoring locations was proposed by ET and NMS-8 was effective on 18 April 2018. Noise monitoring at NMS-8 was started on 3 May 2018 upon commencement of construction at relevant section.*

Addition Construction Noise Monitoring Location

- 3.3.3 A Work Instruction was issued from AECOM to AUES in November 2018 for installing three additional noise monitoring stations under Contract 3. According to the Work Instruction, one noise monitoring station was proposed to install at System A Area and two station monitoring points were proposed to install at E8 Area. The noise monitoring locations are shown in **Table 3-4** below and illustrated in **Appendix D**.

Table 3-4 Additional Impact Monitoring Stations – Construction Noise

ID	Location	Description
CN1*	Holm Glad College	Ground floor of Holm Glad College, where 1m from the exterior of the building facing E8
CN2*	Leung Shek Chee College	Ground floor of Leung Shek Chee College, where 1m from the exterior of the building facing E8
CN3	Oi Tat House of On Tat Estate	Ground floor of Oi Tat House of On Tat Estate, where 1m from the exterior of the building facing System A

Note 1: Construction of the NSR is not yet commenced.

- (*) *Additional noise monitoring location was terminated by RE as the construction work at E8 was completed in September 2022. The last monitoring for CN1&CN2 was on 15 September 2022.*

3.4 MONITORING FREQUENCY AND PERIOD

- 3.4.1 The requirements of impact monitoring in the approved *EM&A Manual* and presented as follows.

Air Quality Monitoring

- 3.4.2 Frequency of impact air quality monitoring is as follows:

- 1-hour TSP 3 times every six days during course of works throughout the construction period
- 24-hour TSP Once every 6 days during course of works throughout the construction period

Noise Monitoring

- 3.4.3 Noise monitoring will be to conduct at the all available designated monitoring stations. The monitoring frequency shall depend on the scale of the construction activities. The following is an initial guide on the regular monitoring frequency for each station on a weekly basis when noise generating activities are underway:

- one set of $Leq_{(30min)}$ measurements between 07:00 and 19:00 hours on normal weekdays

3.5 MONITORING EQUIPMENT

Air Quality Monitoring

- 3.5.1 The 24-hour and 1-hour TSP levels shall be measured by following the standard high volume sampling method as set out in the *Title 40 of the Code of Federal Regulations, Chapter 1 (Part 50), Appendix B*. If the ET proposes to use a direct reading dust meter to measure 1-hour TSP levels, it shall submit sufficient information to the IEC to prove that the instrument is capable of achieving a comparable results to the HVS. The instrument should be calibrated regularly, and the 1-hour sampling shall be determined on yearly basis by the HVS to check the validity and accuracy of the results measured by direct reading method. The filter paper of 24-hour TSP measurement shall be determined by HOKLAS accredited laboratory.

- 3.5.2 All equipment to be used for air quality monitoring is listed in **Table 3-5**.

Table 3-5 Air Quality Monitoring Equipment

Equipment		Model
24-hour TSP	High Volume Air Sampler	TISCH High Volume Air Sampler, HVS Model TE-5170
	Calibration Kit	TISCH Model TE-5025A
1- hour TSP	Portable Dust Meter	Sibata LD-3B Laser Dust Monitor

Noise Monitoring

- 3.5.3 Sound level meter in compliance with the International Electrotechnical Commission Publications 651: 1979 (Type 1) and 804: 1985 (Type 1) specifications shall be used for carrying out the noise monitoring. The sound level meter shall be checked using an acoustic calibrator. The wind speed shall be checked with a portable wind speed meter capable of measuring the wind speed in ms-1.

- 3.5.4 Noise equipment as perform for construction phase monitoring is listed in **Table 3-6**.

Table 3-6 Construction Noise Monitoring Equipment

Equipment	Model
Integrating Sound Level Meter	NL-31, NL-52
Calibrator	NC-73, NC-74
Portable Wind Speed Indicator	Anemometer AZ Instrument 8908

3.6 MONITORING METHODOLOGY

1-hour TSP

- 3.6.1 The 1-hour TSP monitor was a brand named “Sibata LD-3 Laser Dust monitor Particle Mass Profiler & Counter” which is a portable, battery-operated laser photometer. The 1-hour TSP meter provides a real time 1-hour TSP measurement based on 90° light scattering. The 1-hour TSP monitor consists of the following:
- A pump to draw sample aerosol through the optic chamber where TSP is measured;
 - A sheath air system to isolate the aerosol in the chamber to keep the optics clean for maximum reliability; and
 - A built-in data logger compatible with Windows based program to facilitate data collection, analysis and reporting.
- 3.6.2 The 1-hour TSP meter to be used will be within the valid period, calibrated by the manufacturer prior to purchasing. Zero response of the instrument will be checked before and after each monitoring event.

24-hour TSP

- 3.6.3 The equipment used for 24-hour TSP measurement is Thermo Andersen Model GS2310 TSP

high volume air sampling system, which complied with *EPA Code of Federal Regulation, Appendix B to Part 50*. The High Volume Air Sampler (HVS) consists of the following:

- (a.) An anodized aluminum shelter;
- (b.) A 8"x10" stainless steel filter holder;
- (c.) A blower motor assembly;
- (d.) A continuous flow/pressure recorder;
- (e.) A motor speed-voltage control/elapsed time indicator;
- (f.) A 7-day mechanical timer, and
- (g.) A power supply of 220v/50 Hz

3.6.4 For HVS for 24-hour TSP monitoring, the HVS is mounted in a metallic cage with a top for protection and also it is sat on the existing ground or the roof of building. The flow rate of the HVS between 0.6m³/min and 1.7m³/min will be properly set in accordance with the manufacturer's instruction to within the range recommended in *EPA Code of Federal Regulation, Appendix B to Part 50*. Glass Fiber Filter 8" x 10" of TE-653 will be used for 24-Hour TSP monitoring and would be supplied by laboratory. The general procedures of sampling are described as below:-

- A horizontal platform with appropriate support to secure the samples against gusty wind should be provided;
- No two samplers should be placed less than 2 meters apart;
- The distance between the sampler and an obstacle, such as building, must be at least twice the height that the obstacle protrudes above the sample;
- A minimum of 2 meters of separation from any supporting structure, measured horizontally is required;
- Before placing any filter media at the HVS, the power supply will be checked to ensure the sampler work properly;
- The filter paper will be set to align on the screen of HVS to ensure that the gasket formed an air tight seal on the outer edges of the filter. Then filter holder frame will be tightened to the filter hold with swing bolts. The holding pressure should be sufficient to avoid air leakage at the edge;
- The mechanical timer will be set for a sampling period of 24 hours (00:00 mid-night to 00:00 mid-night next day). Information will be recorded on the field data sheet, which would be included the sampling data, starting time, the weather condition at current and the filter paper ID with the initial weight;
- After sampling, the filter paper will be collected and transfer from the filter holder of the HVS to a sealed envelope and sent to a local HOKLAS accredited laboratory for quantifying.

3.6.5 All the sampled 24-hour TSP filters will be kept in normal air conditioned room conditions, i.e. 70% HR (Relative Humidity) and 25°C, for six months prior to disposal.

3.6.6 The HVS used for 24-hour TSP monitoring will be calibrated before the commencement for sampling, and after in two months interval for 1 point checking of maintenance and six months interval for five points calibrate in accordance with the manufacturer's instruction using the NIST-certified standard calibrator (Tisch Calibration Kit Model TE-5025A) to establish a relationship between the follow recorder meter reading in cfm (cubic feet per minute) and the standard flow rate, Qstd, in m³/min. Motor brushes of HVS will be regularly replaced of about five hundred hours per time. The calibration certificates of all monitoring equipment used for the impact monitoring program in the Reporting Period and the HOKLAS accredited certificate of laboratory are attached in [Appendix E](#).

Noise Monitoring

3.6.7 As referred to in the Technical Memorandum (TM) issued under the NCO, sound level meters in compliance with the International Electrotechnical Commission Publications 651: 1979

(Type 1) and 804:1985 (Type 1) specifications shall be used for carrying out the noise monitoring. Immediately prior to and following each noise measurement the accuracy of the sound level meter shall be checked using an acoustic calibrator generating a known sound pressure level at a known frequency. Measurements may be accepted as valid only if the calibration levels from before and after the noise measurement agree to within 1.0 dB.

- 3.6.8 All noise measurements will be performed with the meter set to FAST response and on the A-weighted equivalent continuous sound pressure level (L_{eq}). $L_{eq(30 \text{ min})}$ in six consecutive $L_{eq(5 \text{ min})}$ measurements will be used as the monitoring parameter for the time period between 07:00-19:00 hours on weekdays throughout the construction period.
- 3.6.9 The sound level meter will be mounted on a tripod at a height of 1.2 m and placed at the assessment point and oriented such that the microphone is pointed to the site with the microphone facing perpendicular to the line of sight. The windshield will be fitted for all measurements. Where a measurement is to be carried out at a building, the assessment point would normally be at a position 1 m from the exterior of the building façade. Where a measurement is to be made for noise being received at a place other than a building, the assessment point would be at a position 1.2 m above the ground in a free-field situation, i.e. at least 3.5 m away from reflective surfaces such as adjacent buildings or walls.
- 3.6.10 Immediately prior to and following each noise measurement the accuracy of the sound level meter will be checked using an acoustic calibrator generating a known sound pressure level at a known frequency. Measurements will be accepted as valid only if the calibration level from before and after the noise measurement agrees to within 1.0 dB.
- 3.6.11 Noise measurements will not be made in fog, rain, wind with a steady speed exceeding 5m/s or wind with gusts exceeding 10m/s. The wind speed will be checked with a portable wind speed meter capable of measuring the wind speed in m/s.
- 3.6.12 The sound level meter and calibrator are calibrated and certified by a laboratory accredited under HOKLAS or any other international accreditation scheme at yearly basis. The calibration certificates of all monitoring equipment used for the impact monitoring program in the Reporting Period is attached in [Appendix E](#).

Meteorological Information

- 3.6.13 The meteorological information including wind direction, wind speed, humidity, rainfall, air pressure and temperature etc. during baseline monitoring is extracted from the closest Hong Kong Observatory Station. To obtain the most appropriate meteorological information where available, the data of temperature is extracted from the Kwun Tong Observatory Station; the data of wind speed and wind direction are extracted from Kai Tak Observatory Station and the data of humidity is extracted from King's Park Station.

3.7 DERIVATION OF ACTION/LIMIT (A/L) LEVELS

- 3.7.1 The baseline results form the basis for determining the environmental acceptance criteria for the impact monitoring. According to the approved Environmental Monitoring and Audit Manual, the air quality, construction noise were set up, namely Action and Limit levels are listed in **Tables 3-7 and 3-8**.

Table 3-7 Action and Limit Levels for Air Quality Monitoring

Monitoring Station	Action Level ($\mu\text{g}/\text{m}^3$)		Limit Level ($\mu\text{g}/\text{m}^3$)	
	1-hour TSP	24-hour TSP	1-hour TSP	24-hour TSP
AMS-1	313	154	500	260
AMS-1a(*)	313	154	500	260
AMS-2	319	165	500	260
AMS-3	319	165	500	260
AMS-4	315	165	500	260

Monitoring Station	Action Level ($\mu\text{g}/\text{m}^3$)		Limit Level ($\mu\text{g}/\text{m}^3$)	
	1-hour TSP	24-hour TSP	1-hour TSP	24-hour TSP
AMS-5	299	166	500	260
AMS-6	303	168	500	260
AMS-7	307	156	500	260

(*) 24-hour TSP monitoring at AMS1 was abandoned since May 2019 due to lack of power supply and the landlord was unreachable. The alternation location of AMS1a was activated on 15 June 2019 for 1-hour and 24-hour TSP monitoring. The proposal was agreed by EPD on 9 Aug 2019.

Table 3-8 Action and Limit Levels for Construction Noise

Monitoring Location	Action Level	Limit Level in dB(A)
	Time Period: 0700-1900 hours on normal weekdays	
NMS-1	When one or more documented complaints are received	70 dB(A) ^{Note 1} / 65 dB(A) ^{Note 1}
NMS-2(@)		
NMS-3(:)		75 dB(A)
NMS-4*		75 dB(A)
NMS-4a#		75 dB(A)
NMS-5#		75 dB(A)
NMS-6~		75 dB(A)
NMS-7~		75 dB(A)
NMS-8^		75 dB(A)
CN1+		70 dB(A) ^{Note 1} / 65 dB(A) ^{Note 1}
CN2+		70 dB(A) ^{Note 1} / 65 dB(A) ^{Note 1}
CN3+		75 dB(A)

Note 1: Noise Limit Levels for school is 70dB(A) and should be reduced to 65dB(A) during examination period.

Note: If works are to be carried out during restricted hours, the conditions stipulated in the construction noise permit issued by the Noise Control Authority have to be followed.

Remark: (*) Additional noise monitoring location was recommended by RE and agreed by IEC. It was temporary suspended and the monitoring location is relocated to NMS4a with effective on 15 Nov 2017.

(@) NMS-2 was effective on 15 November 2019.

(:) NMS-3 was effective on 3 December 2019

(#) Review of noise monitoring locations was proposed by ET and NMS-5 was effective on 15 Nov 2017.

(~) Review of noise monitoring locations was proposed by ET and NMS-6 and NMS-7 were effective on 28 Feb 2018.

(^) Review of noise monitoring locations was proposed by ET and NMS-8 was effective on 18 April 2018. Noise monitoring at NMS-8 was started on 3 May 2018 upon commencement of construction at relevant section.

(+) Additional noise monitoring locations as instructed by AECOM which effective in Dec 18.

- 3.7.2 Should non-compliance of the environmental quality criteria occurs, remedial actions will be triggered according to the Event and Action Plan which presented in [Appendix F](#).

3.8 DATA MANAGEMENT AND DATA QA/QC CONTROL

- 3.8.1 All monitoring data will be handled by the ET's in-house data recording and management system. The monitoring data recorded in the equipment will be downloaded directly from the equipment at the end of each monitoring day. The downloaded monitoring data will input into a computerized database properly maintained by the ET. The laboratory results will be input directly into the computerized database and checked by personnel other than those who input the data.

- 3.8.2 For monitoring parameters that require laboratory analysis, the local laboratory shall follow the QA/QC requirements as set out under the HOKLAS scheme for the relevant laboratory tests.

4 AIR QUALITY MONITORING

4.1 GENERAL

4.1.1 In the Reporting Period, air quality monitoring was performed at the active designated monitoring locations AMS-1a, AMS-2, AMS-3, AMS-4, AMS-5, AMS-6 and AMS-7. Since installation of HVS for 24-hour TSP at AMS-2, AMS-3 and AMS-4 were pending approval from relevant departments, only 1-hour TSP monitoring was conducted at AMS-2, AMS-3 and AMS-4. Liaise with the Maryknoll Secondary School of AMS-4 for installation of monitoring equipment at rooftop is in progress.

4.1.2 The air quality monitoring schedule is presented in *Appendix G* and the monitoring results are summarized in the following sub-sections.

4.2 RESULTS OF AIR QUALITY MONITORING

4.2.1 In the Reporting Period, a total of **126** events of 1-hour TSP monitoring and **20** events of 24-hours TSP were carried out and the monitoring results are summarized in *Tables 4-1 to 4-5*. The detailed 24-hour TSP monitoring data are presented in *Appendix H* and the relevant graphical plots are shown in *Appendix I*.

Table 4-1 Summary of 24-hour and 1-hour TSP Monitoring Results (AMS-1a)

Date	24-hour TSP ($\mu\text{g}/\text{m}^3$)	1-hour TSP ($\mu\text{g}/\text{m}^3$)				
		Date	Start Time	1 st reading	2 nd reading	3 rd reading
2-Nov-23	28	1-Nov-23	9:00	60	63	65
8-Nov-23	27	7-Nov-23	9:15	60	62	55
14-Nov-23	23	13-Nov-23	14:10	52	60	61
20-Nov-23	41	18-Nov-23	14:03	56	52	60
25-Nov-23	36	24-Nov-23	14:02	61	62	63
		30-Nov-23	14:10	56	54	57
Average (Range)	31 (23 – 41)	Average (Range)		59 (52 – 65)		

Table 4-2 Summary of 1-hour TSP Monitoring Results (AMS-2)

1-hour TSP ($\mu\text{g}/\text{m}^3$)				
Date	Start Time	1 st reading	2 nd reading	3 rd reading
1-Nov-23	9:30	58	62	64
7-Nov-23	13:00	57	61	59
13-Nov-23	9:10	55	60	53
18-Nov-23	8:55	53	62	60
24-Nov-23	8:57	62	60	59
30-Nov-23	8:50	54	58	55
Average (Range)		58 (53 – 64)		

Table 4-3 Summary of 1-hour TSP Monitoring Results (AMS-3)

1-hour TSP ($\mu\text{g}/\text{m}^3$)				
Date	Start Time	1 st reading	2 nd reading	3 rd reading
1-Nov-23	13:00	61	57	63
7-Nov-23	9:35	56	58	62
13-Nov-23	9:00	60	65	61
18-Nov-23	9:08	58	60	53
24-Nov-23	9:06	62	54	56
30-Nov-23	9:01	56	60	61
Average (Range)		59 (53 – 65)		

Table 4-4 Summary of 1-hour TSP Monitoring Results (AMS-4)

1-hour TSP ($\mu\text{g}/\text{m}^3$)				
Date	Start Time	1 st reading	2 nd reading	3 rd reading
1-Nov-23	13:26	56	62	64
7-Nov-23	9:00	62	65	66
13-Nov-23	13:00	81	83	79
18-Nov-23	13:00	60	57	55
24-Nov-23	9:30	55	58	61
30-Nov-23	9:21	22	25	29
Average (Range)		58 (22 – 83)		

Table 4-5 Summary of 24-hour and 1-hour TSP Monitoring Results (AMS-5)

Date	24-hour TSP ($\mu\text{g}/\text{m}^3$)	1-hour TSP ($\mu\text{g}/\text{m}^3$)				
		Date	Start Time	1 st reading	2 nd reading	3 rd reading
2-Nov-23	42	1-Nov-23	9:12	58	60	56
8-Nov-23	64	7-Nov-23	9:00	76	80	73
14-Nov-23	50	13-Nov-23	13:30	77	78	83
20-Nov-23	58	18-Nov-23	9:00	54	58	56
25-Nov-23	83	24-Nov-23	13:20	46	49	52
		30-Nov-23	10:37	22	17	27
Average (Range)	60 (42 – 83)	Average (Range)		57 (17 – 83)		

Table 4-6 Summary of 24-hour and 1-hour TSP Monitoring Results (AMS-6)

Date	24-hour TSP ($\mu\text{g}/\text{m}^3$)	1-hour TSP ($\mu\text{g}/\text{m}^3$)				
		Date	Start Time	1 st reading	2 nd reading	3 rd reading
2-Nov-23	19	1-Nov-23	9:04	53	56	50
8-Nov-23	40	7-Nov-23	9:15	60	62	55
14-Nov-23	29	13-Nov-23	14:10	52	60	61
20-Nov-23	56	18-Nov-23	9:20	61	64	62
25-Nov-23	55	24-Nov-23	13:00	47	50	54
		30-Nov-23	11:12	25	22	21
Average (Range)	40 (19 – 56)	Average (Range)		51 (21 – 64)		

Table 4-7 Summary of 24-hour and 1-hour TSP Monitoring Results (AMS-7)

Date	24-hour TSP ($\mu\text{g}/\text{m}^3$)	1-hour TSP ($\mu\text{g}/\text{m}^3$)				
		Date	Start Time	1 st reading	2 nd reading	3 rd reading
2-Nov-23	43	1-Nov-23	14:00	62	66	61
8-Nov-23	59	7-Nov-23	13:00	58	66	62
14-Nov-23	62	13-Nov-23	13:00	69	66	65
20-Nov-23	63	18-Nov-23	15:00	68	70	63
25-Nov-23	65	24-Nov-23	15:00	63	65	67
		30-Nov-23	15:00	60	64	59
Average (Range)	59 (43 – 65)	Average (Range)		64 (58 – 70)		

--	--	--	--

4.2.2 As shown in *Tables 4-1 to 4-6*, all the 1-hour TSP and 24-hour TSP monitoring results in the Reporting Period were below the Action and Limit Levels. No Notification of Exceedance (NOE) was issued in this Reporting Period.

4.2.3 The meteorological data during the impact monitoring days are summarized in *Appendix J*.

5 CONSTRUCTION NOISE MONITORING

5.1 GENERAL

- 5.1.1 In the Reporting Period, noise monitoring was performed at designated monitoring locations NMS1, NMS2 and NMS3 and the additional monitoring locations NMS4a, NMS5, NMS6, NMS7 and NMS8.
- 5.1.2 In addition, a Work Instruction was issued from AECOM to AUES in November 2018 for installing three additional noise monitoring stations, i.e., CN1, CN2 and CN3 for Contract 3. Impact noise monitoring was performed at the three additional noise monitoring locations since December 2018. Additional noise monitoring location was terminated by RE as the construction work at E8 was completed in September 2022. The last monitoring for CN1 & CN2 was on 15 September 2022.
- 5.1.3 The noise monitoring schedule is presented in *Appendix G* and the monitoring results are summarized in the following sub-sections.

5.2 NOISE MONITORING RESULTS IN REPORTING MONTH

- 5.2.1 In the Reporting Period, a total of **40** events noise measurements were carried out at the designated locations under Contract 1. The noise monitoring results at the designated locations are summarized in *Tables 5-1*. The detailed noise monitoring data are presented in *Appendix H* and the relevant graphical plots are shown in *Appendix I*.

Table 5-1 Summary of Construction Noise Monitoring Results for Contract 1

Construction Noise Level ($L_{eq30min}$), dB(A)								
Date	NMS1	NMS2	NMS3	NMS4a	NMS5	NMS6	NMS7	NMS8
1-Nov-23	70	53	62	68	60	60	60	59
7-Nov-23	70	52	59	62	61	59	60	60
13-Nov-23	71	52	63	63	61	61	60	60
24-Nov-23	72	61	61	66	66	61	61	57
30-Nov-23	69	55	60	58	62	62	60	59
Limit Level	70 dB(A) / 65 dB(A)^{Note 1}		75 dB(A)					

Note 1: Noise Limit Levels for school is 70dB(A) and should be reduced to 65dB(A) during examination period

- 5.2.2 As shown in above table, the noise measurement result at NMS1 on 13 and 24 November 2023 was 71 and 72 dB(A), which exceeded the Limit Level. The baseline noise level measured at NMS1 was 69.0 dB(A), and baseline noise correction should be applied to the impact monitoring result, where exceedance occurred. With reference to the baseline, the corrected construction noise level at NMS1 on 13 and 24 November 2023 is 66.7 and 69 dB(A), which fall within the Limit Level.
- 5.2.3 For the additional noise monitoring under Contract 3, a total of **5** events noise measurements were performed for the Contract. The noise monitoring results are summarized in *Tables 5-2*. The detailed noise monitoring data are presented in *Appendix H* and the relevant graphical plots are shown in *Appendix I*.

Table 5-2 Summary of Construction Noise Monitoring Results for Contract 3

Construction Noise Level ($L_{eq30min}$), dB(A)	
Date	CN3
1-Nov-23	62
7-Nov-23	61
13-Nov-23	61
24-Nov-23	62

Construction Noise Level ($L_{eq30min}$), dB(A)	
Date	CN3
30-Nov-23	59
Limit Level	75 dB(A)

Note 1: Noise Limit Levels for school is 70dB(A) and should be reduced to 65dB(A) during examination period.

- 5.2.4 As shown in **Tables 5-1 and 5-2**, no Limit Level exceedance was recorded in this Reporting Period. No noise complaint (which triggered Action level exceedance) was received under the Project.

6 WASTE MANAGEMENT

6.1 GENERAL WASTE MANAGEMENT

6.1.1 Waste management was carried out by an on-site Environmental Officer or an Environmental Supervisor from time to time.

6.2 RECORDS OF WASTE QUANTITIES

6.2.1 All types of waste arising from the construction work are classified into the following:

- Construction & Demolition (C&D) Material;
- Chemical Waste;
- General Refuse; and
- Excavated Soil.

6.2.2 The quantities of waste for disposal in this Reporting Period are summarized in **Tables 6-1** and **6-2** and the Monthly Summary Waste Flow Table is shown in **Appendix K**. Whenever possible, materials were reused on-site as far as practicable.

Table 6-1 Summary of Quantities of Inert C&D Materials

Type of Waste	Contract 3		Contract 4		Contract 5	
	Quantity	Disposal Location	Quantity	Disposal Location	Quantity	Disposal Location
Total generated Inert C&D Materials ('000m ³) (#)	2.217	-	0.204	-	0.073	-
Hard Rock and Large Broken Concrete ('000m ³)	0	-	0	-	0.071	-
Reused in this Contract (Inert) ('000m ³)	0.333	-	0	-	0.002	-
Reused in other Projects (Inert) ('000m ³)	0.396	-	0	-	0	-
Disposal as Public Fill (Inert) ('000m ³)	1.488	TKO 137	0.204	TKO 137	0.071	TKO 137

Remark (#): The total generated inert C&D materials will not take account for the hard rock and large broken concrete.

() Approved alternative disposal ground.*

Table 6-2 Summary of Quantities of C&D Wastes

Type of Waste	Contract 3		Contract 4		Contract 5	
	Quantity	Disposal Location	Quantity	Disposal Location	Quantity	Disposal Location
Recycled Metal ('000kg)	0	Licensed collector	0	-	0	-
Recycled Paper / Cardboard Packing ('000kg)	0	Licensed collector	0	-	0	-
Recycled Plastic ('000kg)	0	Licensed collector	0	-	0	-
Chemical Wastes ('000kg)	0	-	0	-	0	-
General Refuses ('000m ³)	0.076	SENT	0.057	-	0.133	SENT

7 SITE INSPECTION**7.1 REQUIREMENTS**

- 7.1.1 According to the approved EM&A Manual, the environmental site inspection shall be formulation by ET Leader. Weekly environmental site inspections should be carried out to confirm the environmental performance.

7.2 FINDINGS / DEFICIENCIES DURING THE REPORTING MONTH**Contract 3**

- 7.2.1 In the Reporting Period, joint site inspections for Contract 3 to evaluate site environmental performance were carried out by the RE, ET and the Contractor on **3, 10, 17 and 24 November 2023** in which IEC joined the site inspection with SSEMC on **10 November 2023**. No non-compliance was noted. The findings / deficiencies of **Contract 3** that observed during the weekly site inspection are listed in **Table 7-1**.

Table 7-1 Site Observations of Contract 3

Date	Findings / Deficiencies	Follow-Up Status
3 November 2023	• No environmental issue was observed during site inspection.	• NA
10 November 2023	• No environmental issue was observed during site inspection.	• NA
17 November 2023	• No environmental issue was observed during site inspection.	• NA
24 November 2023	• No environmental issue was observed during site inspection.	• NA

Contract 4

- 7.2.2 In the Reporting Period, joint site inspections for Contract 4 to evaluate site environmental performance were carried out by the RE, ET and the Contractor on **1, 8, 16, 22 and 29 November 2023** in which IEC joined the site inspection with SSEMC on **16 November 2023**. No non-compliance was noted. The findings / deficiencies of **Contract 4** that observed during the weekly site inspection are listed in **Table 7-2**.

Table 7-2 Site Observations of Contract 4

Date	Findings / Deficiencies	Follow-Up Status
1 November 2023	• The Contractor was reminded to spray water regularly to reduce dust impact. • The Contractor was reminded to clear stagnant water regularly.	• Reminder only. • Reminder only.
8 November 2023	• The Contractor should place chemical containers inside drip tray. (Portion 12)	• The chemical container was removed.
16 November 2023	• The Contractor should spray water at haul road regularly to reduce dust impact.	• The Contractor was spraying water at haul road.
22 November 2023	• The Contractor should place the chemical container inside drip tray. • • The Contractor was reminded to enhance good house-keeping.	• The chemical containers was removed. • Reminder only.

Date	Findings / Deficiencies	Follow-Up Status
29 November 2023	<ul style="list-style-type: none"> No environmental issue was observed during site inspection. 	<ul style="list-style-type: none"> NA

Contract 5

- 7.2.3 In the Reporting Period, joint site inspections for Contract 5 to evaluate site environmental performance were carried out by the RE, ET and the Contractor on **2, 9, 16, 23 and 27 November 2023** in which IEC joined the site inspection on **27 November 2023**. No non-compliance was noted. The findings / deficiencies of **Contract 5** that observed during the weekly site inspection are listed in **Table 7-3**.

Table 7-3 Site Observations of Contract 5

Date	Findings / Deficiencies	Follow-Up Status
2 November 2023	<ul style="list-style-type: none"> The Contractor was reminded to clear the stagnant water inside drip tray. 	<ul style="list-style-type: none"> Reminder only.
9 November 2023	<ul style="list-style-type: none"> The generator should be displaced with valid label. (E10) 	<ul style="list-style-type: none"> The air compressor do not need label because of its low rate output. (E10) (Updated)
16 November 2023	<ul style="list-style-type: none"> Stagnant water inside drainage should be removed. (E10) The Contractor was reminded to spray water regularly to prevent dust impact during dry season. 	<ul style="list-style-type: none"> Stagnant water inside drainage was removed. Reminder only.
23 November 2023	<ul style="list-style-type: none"> Chemical containers should be placed on drip tray. (E7) The Contractor was reminded to spray water regularly to prevent dust impact during dry season. The Contractor was reminded to cover sandy stockpile after daily work. 	<ul style="list-style-type: none"> Chemical containers were removed. Reminder only. Reminder only.
27 November 2023	<ul style="list-style-type: none"> The Contractor was reminded to maintain good house-keeping. 	<ul style="list-style-type: none"> Reminder only.

8 ENVIRONMENTAL COMPLAINT AND NON-COMPLIANCE**8.1 ENVIRONMENTAL COMPLAINT, SUMMONS AND PROSECUTION**

8.1.1 In the Reporting Period, no environmental complaint was received. Besides, no summons and prosecution under the EM&A Programme was lodged for the project.

8.1.2 The complaint log is shown in [Appendix M](#).

8.1.3 The statistical summary table of environmental complaint, summons and prosecution is presented in **Tables 8-1, 8-2 and 8-3**.

Table 8-1 Statistical Summary of Environmental Complaints

Reporting Period	Contract no.	Environmental Complaint Statistics		
		Frequency	Cumulative	Complaint Nature
31 May 2018 – 31 Oct 2023	3	0	8	NA
27 Sep 2021 – 31 Oct 2023	4	0	6	NA
30 Mar 2021 – 31 Oct 2023	5	0	0	NA
1 –30 November 2023	1	0	65	NA
	2	0	10	NA
	3	0	8	NA
	4	0	6	NA
	5	0	0	NA

Table 8-2 Statistical Summary of Environmental Summons

Reporting Period	Contract no.	Environmental Summons Statistics		
		Frequency	Cumulative	Summons Nature
31 May 2018 – 31 Oct 2023	3	0	0	NA
27 Sep 2021 – 31 Oct 2023	4	0	0	NA
30 Mar 2021 – 31 Oct 2023	5	0	0	NA
1 –30 November 2023	1	0	0	NA
	2	0	0	NA
	3	0	0	NA
	4	0	0	NA
	5	0	0	NA

Table 8-3 Statistical Summary of Environmental Prosecution

Reporting Period	Contract no.	Environmental Prosecution Statistics		
		Frequency	Cumulative	Prosecution Nature
31 May 2018 – 31 Oct 2023	3	0	0	NA
27 Sep 2021 – 31 Oct 2023	4	0	0	NA
30 Mar 2021 – 31 Oct 2023	5	0	0	NA
1 –30 November 2023	1	0	0	NA
	2	0	0	NA
	3	0	0	NA
	4	0	0	NA
	5	0	0	NA

9 IMPLEMENTATION STATUS OF MITIGATION MEASURES

9.1 GENERAL REQUIREMENTS

- 9.1.1 The environmental mitigation measures that recommended in the Implementation Schedule for Environmental Mitigation Measures (ISEMM) in the approved EM&A Manual covered the issues of dust, noise, water and waste and they are summarized presented in [Appendix L](#).
- 9.1.2 All contracts under the Project shall be implementing the required environmental mitigation measures according to the approved EM&A Manual as subject to the site condition. Environmental mitigation measures generally implemented in this Reporting Period are summarized in **Table 9-1**.

Table 9-1 Environmental Mitigation Measures

Issues	Environmental Mitigation Measures
Water Quality	<ul style="list-style-type: none"> Wastewater to be treated by filtration system; such as, silt curtain or sedimentation tank before discharge. Replace silt curtain materials if necessary
Air Quality	<ul style="list-style-type: none"> Maintain damp / wet surface on access road Keep slow speed in the sites All vehicles must use wheel washing facility before off site All vehicles must use wheel washing facility before off site Sprayed water during breaking works
Noise	<ul style="list-style-type: none"> Restrain operation time of plants from 07:00 to 19:00 on any working day except for Public Holiday and Sunday. Keep good maintenance of plants Place noisy plants away from residence or school Provide noise barriers or hoarding to enclose the noisy plants or works Shut down the plants when not in used.
Waste and Chemical Management	<ul style="list-style-type: none"> On-site sorting prior to disposal Follow requirements and procedures of the “Trip-ticket System” Predict required quantity of concrete accurately Collect the unused fresh concrete at designated locations in the sites for subsequent disposal
General	<ul style="list-style-type: none"> The site was generally kept tidy and clean.

9.2 TENTATIVE CONSTRUCTION ACTIVITIES IN THE COMING MONTH

Contract 3 (NE/2017/03)

Pedestrian Connectivity Facility System B (PC-SYB)

- RC works at SyB-LT1 &ST1 is in-progress.
- RC works to escalator pit P3 to P4 and P4 to P6 (Escalator No. E3 & E4, E5 & E6)
- Welding works for footbridge steel frame erection.
- Preparation works for louver and window installation at SyB-LT1.
- Preparation works for watermain diversion near PC1 is in-progress.

Contract 4 (ED/2020/02)

- Excavation work for Drainage Works at Portion 2a, 6, 8, 9 & 12
- Drainage works at Portion 2a, 6, 8, 9 & 12
- Construction of Foundation at Portion 1a, 1b
- Construction of Retaining Wall and staircase at Portion 6, 8, 12
- Construction of Planter at Portion 8, 12
- Slope works at Portion 10, Portion 17
- Preparation works for Construction of bridge at Portion 13b
- Modification works at RWA10 and RWA9at Portion 13b

- Construction of precast beam for elevated walkway
- Road works at G2-Site at Portion 13b
- Construction of U-channel at Portion 16
- Slope works at G2-Site B4 Slope at Portion 13b

Contract 5 (ED/2019/02)

Portion 1

- Erection of Steel Roofing (PC2 to PC1)
- Erection of Steel Roofing (PC3 to PC2)
- Installation of Escalators (E1 to E4)

Portion 2

- Construction of Pillar Box
- Installation of Steel Frame

Portion 3

- Construction of Pile Cap E7-PC1
- Construction of E7 Lift Tower (1st Pour)

Portion 4

- Concreting of E10 (8th Pour)
- Concreting of E10 (9th Pour)
- Excavation of E10-F2

9.3 KEY ISSUES FOR THE COMING MONTH

- 9.3.1 Key issues to be considered in the coming month include:
- Implementation of dust suppression measures at all times;
 - Potential wastewater quality impact due to surface runoff;
 - Potential fugitive dust quality impact due from the dry/loose/exposure soil surface/dusty material;
 - Disposal of empty engine oil containers within site area;
 - Ensure dust suppression measures are implemented properly;
 - Sediment catch-pits and silt removal facilities should be regularly maintained;
 - Management of chemical wastes;
 - Discharge of site effluent to the nearby wetland, stockpiling or disposal of materials, and any dredging or construction area at this area are prohibited;
 - Follow-up of improvement on general waste management issues; and
 - Implementation of construction noise preventative control measures
- 9.3.2 During dry season, the Contractor should fully implement air quality mitigation measures to reduce construction dust emission as far as practicable. Furthermore, since construction site is highly visible to the resident at nearby estates, noise mitigation measures such as using of quiet plants should be implemented in accordance with the EM&A requirement.
- 9.3.3 The Contractors should pay special attention on water quality mitigation measures and fully implement according to the ISEMM of the EM&A Manual, in particular to prevent muddy water or other water pollutants from site surface overflow to public area should be properly maintained. The implementation of water quality mitigation measures conducted by the Contractor is shown in [Appendix N](#).

10 CONCLUSIONS AND RECOMMENDATIONS

10.1 CONCLUSIONS

- 10.1.1 This is 80th monthly EM&A report presenting the monitoring results and inspection findings for the Reporting Period from 1 to 30 November 2023.
- 10.1.2 The previous service contractor nos. NTE/07/2016 and EDO 8/2022, covering the EM&A service for the Development ARQ for Contracts 1, 2, 3, 4 and 5 was completed in September 2022 and September 2023 respectively. In view of the completion of major construction works, the EM&A service for Contract 1 and Contract 2 under service contract no. EDO 8/2022 was ceased in late September 2023 and the relevant monitoring stations have been handover to current contract no. EDO 8/2022.
- 10.1.3 No 24-hour or 1-hour TSP monitoring and noise monitoring results that triggered the Action or Limit Levels were recorded. No NOEs or the associated corrective actions were therefore issued.
- 10.1.4 In the Reporting Period, no exceedance was recorded and no Notification of Exceedance was issued. Moreover, no noise complaints (which triggered Action Level) were received for the Project.
- 10.1.5 In the Reporting Period, no environmental complaint was received.
- 10.1.6 No notification of summons or successful prosecution was received under the Project.
- 10.1.7 During the Reporting Period, weekly joint site inspection by the RE, ET with the relevant Main-contractor was carried out for Contracts 3, 4 and 5 in accordance with the EM&A Manual stipulation whereas IEC performed monthly site inspection for both contracts. No non-compliance observed during the site inspection.

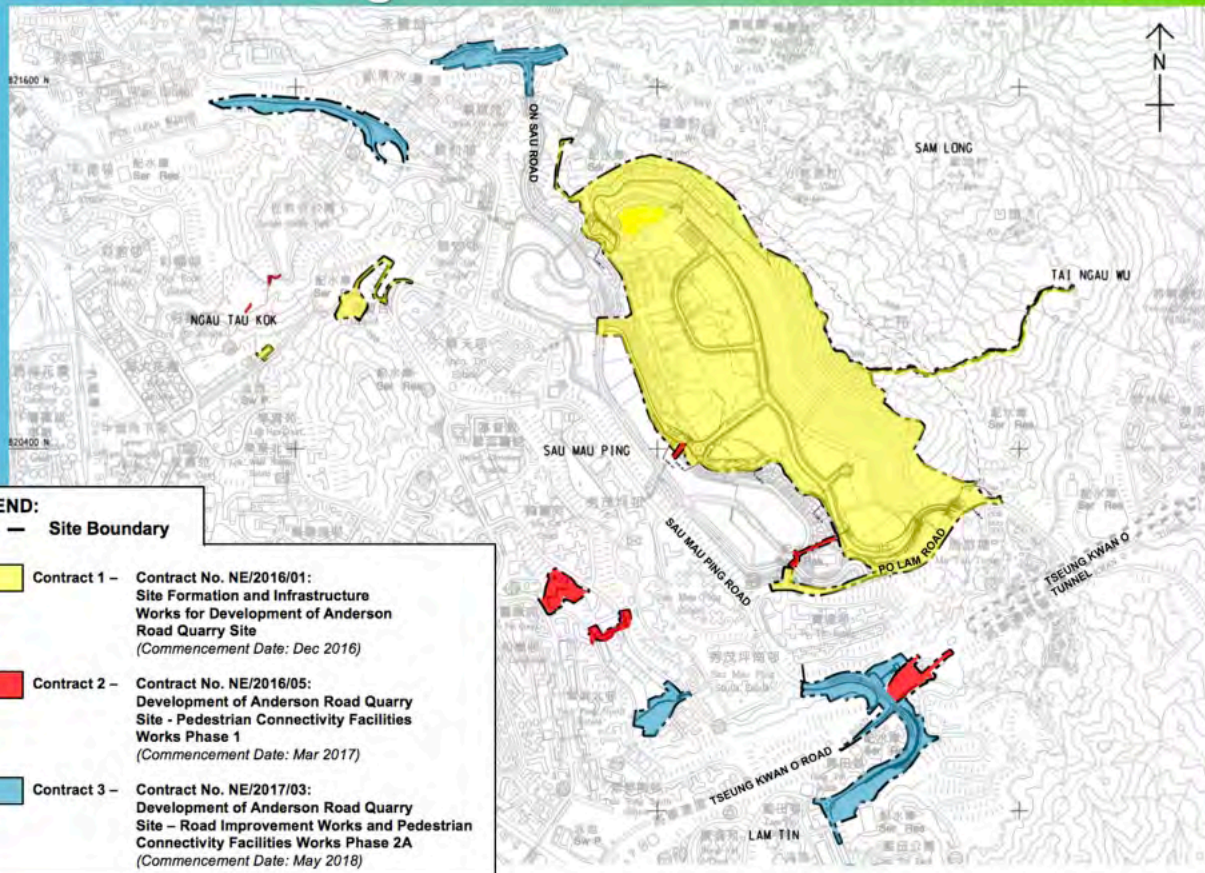
10.2 RECOMMENDATIONS

- 10.2.1 The Contractors are reminded to pay special attention on water quality mitigation measures and should fully implement the measures as recommended in the EM&A Manual, in particular to prevent muddy water or other water pollutants from site surface overflow to public area should be properly maintained.
- 10.2.2 Since construction site is highly visible to the resident at nearby estates, the Contractors should pay special attention on potential environmental impact generated by the site activities and adhere implement adequate air quality and noise mitigation measures as far as practicable to reduce the impact to the public.
- 10.2.3 Construction noise is one of the key environmental issues during construction work of the Project. Noise mitigation measures such as using quiet plants and noise barriers shall be implemented where practicable according to the EM&A manual.
- 10.2.4 In addition, the Contractors should ensure all effluent discharge shall be fulfilled the Technical Memorandum of Effluent Discharged into Drainage and Sewerage Systems, inland and Coastal Waters criteria or relevant discharge license requirement.
- 10.2.5 Mosquito control measures should be continued to prevent mosquito breeding on site.

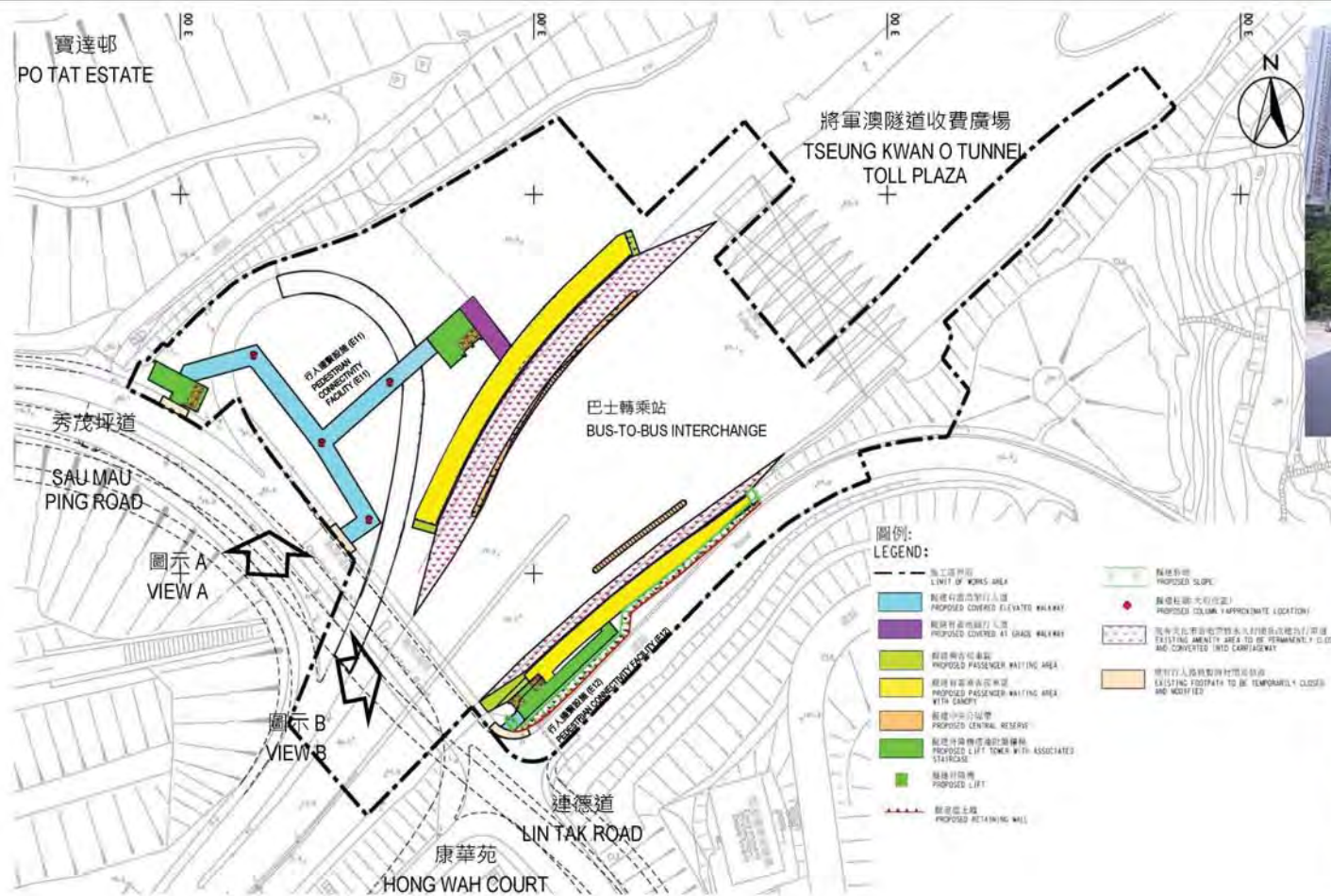
Appendix A

Layout plan of the Project

Contract Packages



**Layout plan of Contract 3 (NE/2017/03)
(Non-Designated Area)**



圖示 A

VIEW A



圖示 B

VIEW B

圖則名稱 Drawing Title

行人連繫設施(巴士轉乘站、E11及E12) - 平面圖及構思圖
Pedestrian Connectivity Facilities (Bus-to-Bus Interchange, E11 and E12)
- Layout Plan and Artist's Impression

項目編號 Item No.

765CL

比例 Scale

圖則編號 Drawing No.

附件五 Appendix 5

辦事處 Office

新界東拓展處
NEW TERRITORIES EAST
DEVELOPMENT OFFICE



土木工程拓展署
CIVIL ENGINEERING
AND DEVELOPMENT
DEPARTMENT

Layout plan of Contract 4 (ED/2020/02)

Plot File by: YangRO 31/12/2021
PATH P:\PROJECTS\60328348\Drawing\CONTRACT\LS1000\LS_1000.dgn
Project Management Initials: Designer: DKMW Checked: AWYC Approved: HKT
ISO A1 594mm x 841mm



LEGEND:
--- SITE BOUNDARY



AECOM

PROJECT
項目
**DEVELOPMENT OF
ANDERSON ROAD
QUARRY SITE - INVESTIGATION,
DESIGN AND CONSTRUCTION**

CONTRACT TITLE
DEVELOPMENT OF ANDERSON ROAD
QUARRY SITE - INFRASTRUCTURE,
GREENING AND LANDSCAPE WORKS

CLIENT
業主
CEDD 土木工程拓展署
Civil Engineering and
Development Department

CONSULTANT
土庫顧問公司
AECOM Asia Company Ltd.
www.aecom.com

SUB-CONSULTANTS
分判工程顧問公司

ISSUE/REVISION			
修訂			
-	MAR. 21	TENDER DRAWING	Y.C.
I/R	DATE	DESCRIPTION	CHK.
修訂	日期	內容摘要	校核

STATUS
階段

SCALE
比例
A1 1 : 6000

DIMENSION UNIT
尺寸單位
METRES

KEY PLAN
索引圖

PROJECT NO.
項目編號
60328348

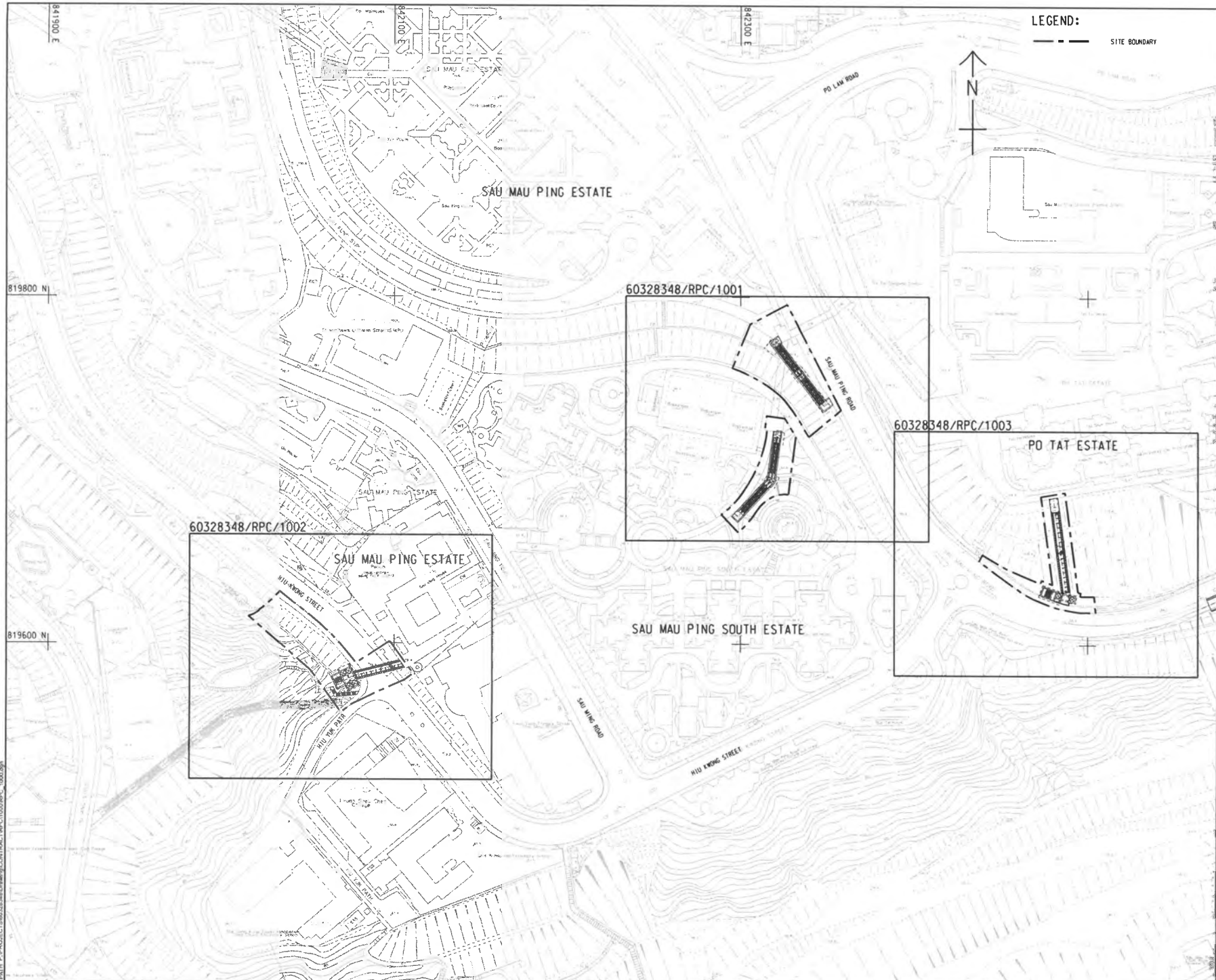
CONTRACT NO.
合約編號
ED/2020/02

SHEET TITLE
圖紙名稱
KEY PLAN

SHEET NUMBER
圖紙編號
60328348/LS/1000

This drawing has been prepared for the use of AECOM's client. It may not be used, modified, reproduced or relied upon by third parties, except as agreed by AECOM or as required by law. AECOM accepts no responsibility, and denies any liability whatsoever, to any party that uses or relies on this drawing without AECOM's express written consent. All measurements must be obtained from the stated dimensions.

Layout plan of Contract 5 (ED/2019/02)



LEGEND:

--- SITE BOUNDARY

AECOM

PROJECT
 DEVELOPMENT OF
 ANDERSON ROAD
 QUARRY SITE - INVESTIGATION,
 DESIGN AND CONSTRUCTION

CONTRACT TITLE
 DEVELOPMENT OF ANDERSON ROAD
 QUARRY SITE - REMAINING PEDESTRIAN
 CONNECTIVITY FACILITIES WORKS

CLIENT
 土木工程拓展署
 Civil Engineering and
 Development Department

CONSULTANT
 T09991-1
 AECOM Asia Company Ltd.
 www.aecom.com

SUB-CONSULTANTS
 T2811-1000-1-0

ISSUE/REVISION

NO.	DATE	DESCRIPTION	CHK.
1	NOV. 20	TENDER DRAWING	AWYC
2			
3			
4			
5			

STATUS

DATE

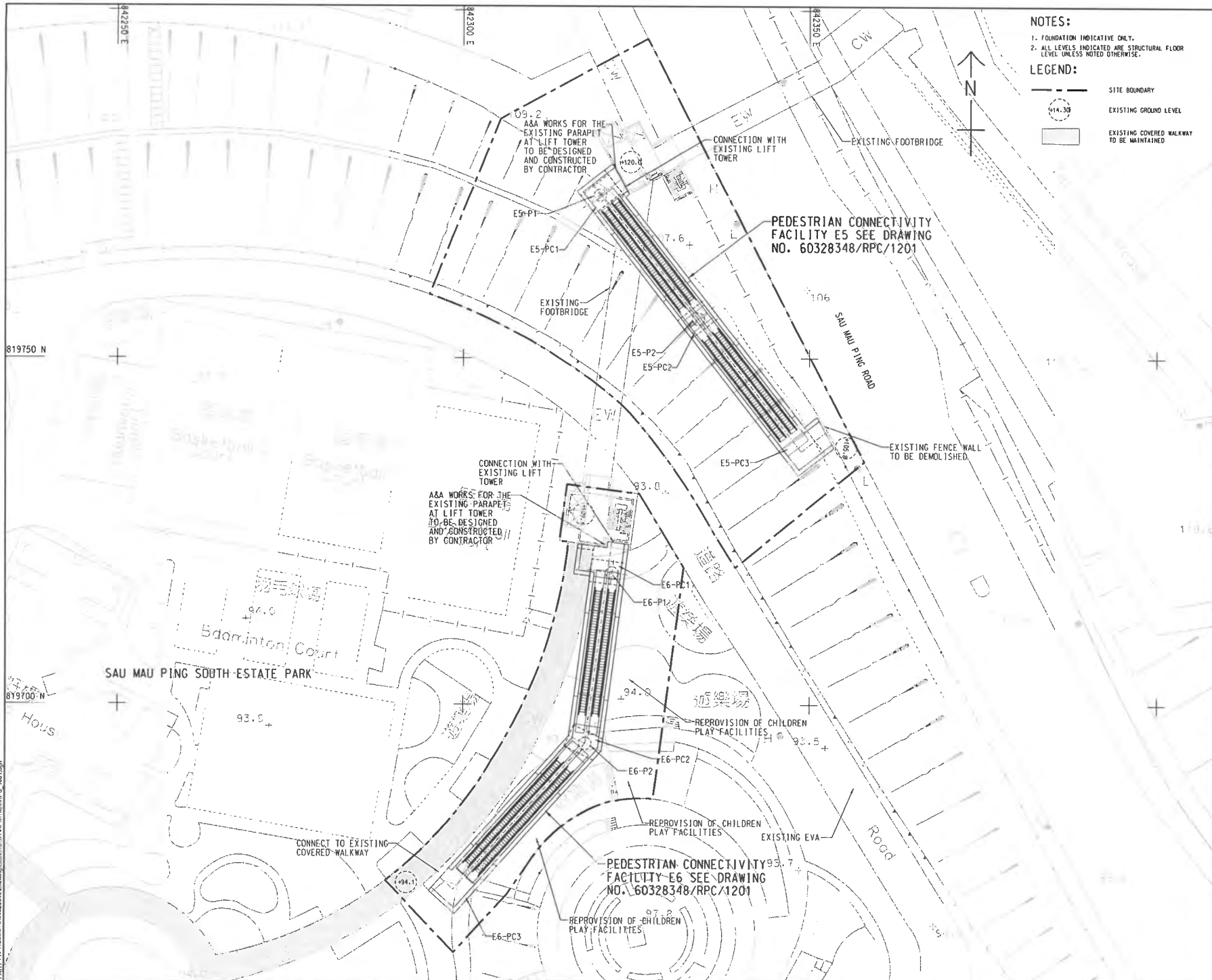
SCALE **DIMENSION UNIT**
 A1 1:1000 METRES

KEY PLAN
 9/10

PROJECT NO. **CONTRACT NO.**
 60328348 ED/2019/02

SHEET TITLE
 KEY PLAN

SHEET NUMBER
 60328348/RPC/1000



NOTES:

1. FOUNDATION INDICATIVE ONLY.
2. ALL LEVELS INDICATED ARE STRUCTURAL FLOOR LEVEL UNLESS NOTED OTHERWISE.

LEGEND:

- SITE BOUNDARY
- - - EXISTING GROUND LEVEL
- EXISTING COVERED WALKWAY TO BE MAINTAINED

AECOM

PROJECT

DEVELOPMENT OF
ANDERSON ROAD
QUARRY SITE - INVESTIGATION,
DESIGN AND CONSTRUCTION

CONTRACT TITLE
DEVELOPMENT OF ANDERSON ROAD
QUARRY SITE - REMAINING PEDESTRIAN
CONNECTIVITY FACILITIES WORKS

CLIENT

CEDD 土木工程拓展署
Civil Engineering and
Development Department

CONSULTANT

AECOM Asia Company Ltd.
www.aecom.com

SUB-CONSULTANTS

ISSUE/REVISION

NO.	DATE	DESCRIPTION	CHK.
1	NOV 20	TENDER DRAWING	AWYC
2	12/1	REVISED	CHK.

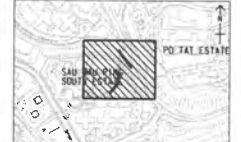
STATUS

SCALE

A1 1:250
DIMENSION UNIT
METRES

KEY PLAN

A1 1:5000



PROJECT NO.

60328348

CONTRACT NO.

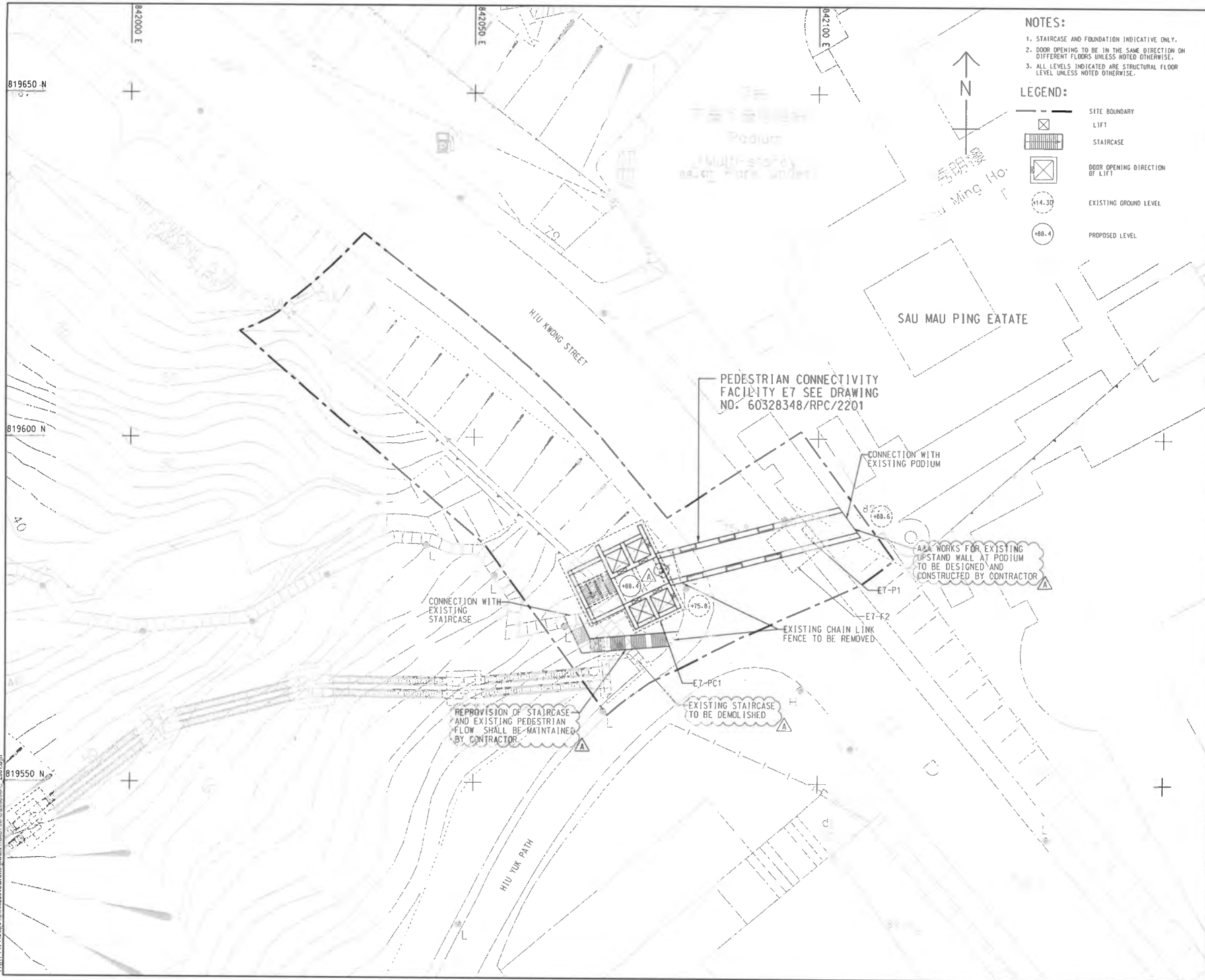
ED/2019/02

SHEET TITLE

GENERAL LAYOUT - E5 & E6

SHEET NUMBER

60328348/RPC/1001



NOTES:

1. STAIRCASE AND FOUNDATION INDICATIVE ONLY.
2. DOOR OPENING TO BE IN THE SAME DIRECTION ON DIFFERENT FLOORS UNLESS NOTED OTHERWISE.
3. ALL LEVELS INDICATED ARE STRUCTURAL FLOOR LEVEL UNLESS NOTED OTHERWISE.

LEGEND:

- SITE BOUNDARY
- LIFT
- STAIRCASE
- DOOR OPENING DIRECTION OF LIFT
- EXISTING GROUND LEVEL
- PROPOSED LEVEL

AECOM

PROJECT
 DEVELOPMENT OF ANDERSON ROAD
 QUARRY SITE - INVESTIGATION,
 DESIGN AND CONSTRUCTION

CONTRACT TITLE
 DEVELOPMENT OF ANDERSON ROAD
 QUARRY SITE - REMAINING PEDESTRIAN
 CONNECTIVITY FACILITIES WORKS

CLIENT
 土木工程拓展署
 Civil Engineering and
 Development Department

CONSULTANT
 AECOM Asia Company Ltd.
 www.aecom.com

SUB-CONSULTANTS

ISSUE/REVISION

NO.	DATE	DESCRIPTION	CHK.
1	DEC 20	TENDER ADDENDUM NO.1	AWYC
2	NOV 20	TENDER DRAWING	AWYC
3	NOV 20	TENDER DRAWING	AWYC

STATUS

STATUS

SCALE
 A1 1:250
 DIMENSION UNIT
 METRES

KEY PLAN
 A1 1:5000



PROJECT NO.
 60328348
 CONTRACT NO.
 ED/2019/02

SHEET TITLE
 GENERAL LAYOUT - E7

SHEET NUMBER
 60328348/RPC/2001A

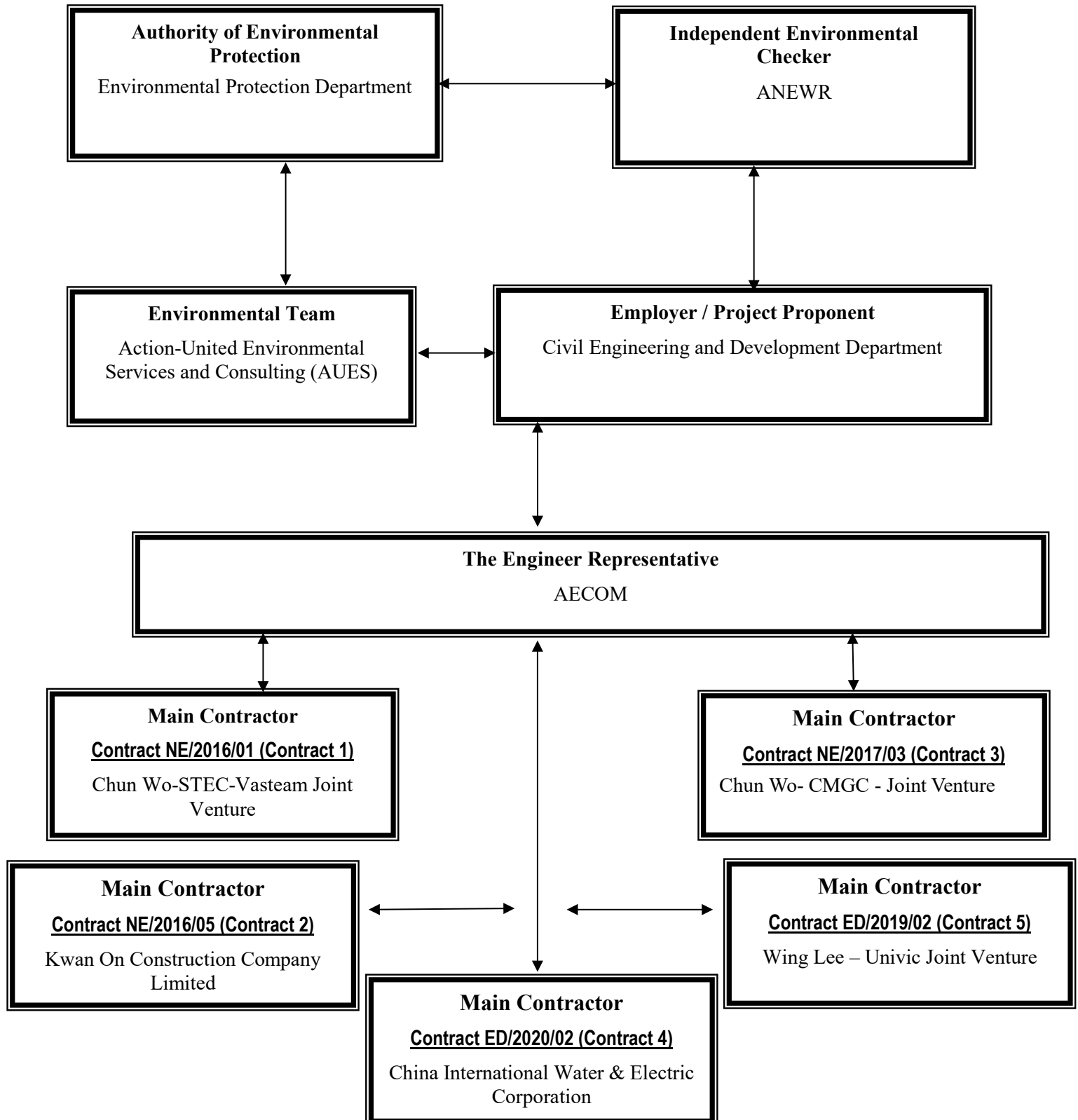
SHEET NUMBER
WTG#

60328348/RPC/3001A

Appendix B

Project Organization Structure

Project Organization Structure



Contact Details of Key Personnel for Contract 3 –NE/2017/03

Organization	Project Role	Name of Key Staff	Tel No.	Fax No.
CEDD	Engineer	Mr Leung Chi Foon	3842 7087	2739 0076
AECOM	Chief Resident Engineer	Lee, Yu Ching Paul	5723 6880	2473 3221
AECOM	Senior Resident Engineer	Brad Chan	5506 0068	2473 3221
ANWR	Independent Environmental Checker	James Choi	2618 2836	3007 8648
CW – CMGC - JV	Construction Manager	Lau Kwai Ming	9845 4251	3965 9900
CW – CMGC - JV	Site Agent	Leung, Tak Yu	9026 3897	3965 9900
CW – CMGC - JV	Environmental Officer	Ken Chu	9774 0154	3965 9900
CW – CMGC - JV	Environmental Supervisor	Zero Choi	5300 3643	3965 9900
AUES	Environmental Team Leader	T. W. Tam	2959 6059	2959 6079
AUES	Environmental Consultant	Nicola Hon	2959 6059	2959 6079
AUES	Environmental Consultant	Ben Tam	2959 6059	2959 6079

Legend:*CEDD (Employer) – Civil Engineering and Development Department**AECOM (Engineer) – AECOM Asia Co. Ltd.**CW – CMGC - JV (Main Contractor) – Chun Wo- CMGC - Joint Venture**ANWR (IEC) –ANewR Consulting Limited**AUES (ET) – Action-United Environmental Services & Consulting*

Contact Details of Key Personnel for Contract 4 –ED/2020/02

Organization	Project Role	Name of Key Staff	Tel No.	Fax No.
CEDD	Engineer	Mr Leung Chi Foon	3842 7087	2739 0076
AECOM	Chief Resident Engineer	Lee, Yu Ching Paul	5723 6880	2473 3221
AECOM	Senior Resident Engineer	Li, Ling Tommy	9389 8792	2473 3221
ANWR	Independent Environmental Checker	James Choi	2618 2836	3007 8648
CIWEC	Project Director	Kevin, Chan Ka Shing	6159 9750	2508 0987
CIWEC	Site Agent	Samuel Wong	9778 1007	2508 0987
CIWEC	Environmental Officer	James Au	6331 5842	2508 0987
CIWEC	Environmental Supervisor	Chloe Ching	6728 2805	2508 0987
AUES	Environmental Team Leader	T. W. Tam	2959 6059	2959 6079
AUES	Environmental Consultant	Nicola Hon	2959 6059	2959 6079
AUES	Environmental Consultant	Ben Tam	2959 6059	2959 6079

Legend:*CEDD (Employer) – Civil Engineering and Development Department**AECOM (Engineer) – AECOM Asia Co. Ltd.**CIWEC (Main Contractor) –China International Water & Electric Corporation**ANWR (IEC) –ANewR Consulting Limited**AUES (ET) – Action-United Environmental Services & Consulting*

Contact Details of Key Personnel for Contract 5 –ED/2019/02

Organization	Project Role	Name of Key Staff	Tel No.	Fax No.
CEDD	Engineer	Mr Leung Chi Foon	3842 7087	2739 0076
AECOM	Chief Resident Engineer	Lee, Yu Ching Paul	9824 7016	2473 3221
AECOM	Senior Resident Engineer	Bill Hon	5599 1486	2473 3221
ANWR	Independent Environmental Checker	James Choi	2618 2836	3007 8648
WL-UJV	Construction Manager	PH Ho	9464 1392	2983 6640
WL-UJV	Site Agent	Lee Chi Wai	9255 7014	2983 6640
WL-UJV	Environmental Officer	Guo Liming	5723 9883	2983 6640
AUES	Environmental Team Leader	T. W. Tam	2959 6059	2959 6079
AUES	Environmental Consultant	Nicola Hon	2959 6059	2959 6079
AUES	Environmental Consultant	Ben Tam	2959 6059	2959 6079

Legend:*CEDD (Employer) – Civil Engineering and Development Department**AECOM (Engineer) – AECOM Asia Co. Ltd.**WL –UJV (Main Contractor) – Wing Lee – Univac Joint Venture**ANWR (IEC) –ANewR Consulting Limited**AUES (ET) – Action-United Environmental Services & Consulting*

Appendix C

Construction Programme

- (a) Contract 3 (NE/2017/03)**
- (b) Contract 4 (ED/2020/02)**
- (c) Contract 5 (ED/2019/02)**

Contract 3 (NE/2017/03)

Activity ID	Activity Name	Duration	Start	Finish	2023			2024	
					Nov	Dec	Jan		
					71	72	73		
NE2017/03 - ARQ PHASE 2A - Monthly Programme Update (202311)-0 _231129		1792	21-Jun-21 A	15-Jul-26					
Road Improvement Works Location 1 (RIW1)		589	21-Jun-21 A	12-Nov-24					
Construction Works		589	21-Jun-21 A	12-Nov-24					
CON12110	Drainage & utilities works (RWC2 type 4, 6, 7, 8)	60	21-Jun-21 A	16-Aug-24					
CON12130	Road works (RWC2 type 4, 6, 7, 8)	60	26-Jul-21 A	21-Sep-24					
CON12134	Install stone facing for wall (RWC2 type 4, 6, 7, 8)	72	02-Aug-21 A	12-Nov-24					
CON10231E	(CE358) Watermain diversion due to unforeseen ground condition (by WSD 8	30	17-Aug-22 A	30-Nov-23					
CON10271	Further ELS to RWC2 type 5 due to unforeseen ground utilities	54	31-Aug-22 A	27-Nov-23					
CON10432	Construct RW footing (RWC2 type 4 [bay 45 to bay 38])	42	01-Jun-23 A	11-Jan-24					
CON11328C1	PM Review & comment; JV reviese & re-submit; PM review & acceptance on C	36	01-Jun-23 A	27-Dec-23					
CON10751	(CE267) Great depth varying encountered on RH level for socket H for on RV	172	06-Jun-23 A	30-Dec-23					
CON10272	Cut slope works (RWC2 Bay 48 to Bay 47)	30	12-Jun-23 A	13-Jan-24					
CON10434	Construct RW wall (RWC2 type 4 [bay 45 to bay 38])	42	08-Jul-23 A	15-Jan-24					
CON10754	Construct RW pile cap / footing (RWC2 type 3, stage 1), 1 team	72	08-Sep-23 A	09-Dec-23					
CON10274	Cut slope works (RWC2 type 4 Bay 45 to Bay 38)	60	18-Sep-23 A	13-Jan-24					
CON12330D	(PM1512) Additional E&M civil provision works & additional drainage works (CP	36	18-Sep-23 A	21-Nov-23					
CON11650	Construct NB RC pile cap (FE1-PC1b, 32m, 1m/d, 1 team)	24	21-Sep-23 A	27-Nov-23					
CON115743	Construct NB RC footing (FE1-F6b to FE1-F7b, 30m, 1.0m/d, 1 team)	30	21-Sep-23 A	27-Nov-23					
CON12530	ABWF works (KS27 east side)	37	21-Oct-23 A	18-Dec-23					
CON12490	At grade works (KS27 east side)	60	21-Oct-23 A	04-Jan-24					
CON12550	E&M works (KS27 east side)	37	21-Oct-23 A	18-Dec-23					
CON12478	Construct at grade works (KS27 west side)	36	21-Oct-23 A	04-Dec-23					
CON12482	ABWF works (KS27 west side)	72	21-Oct-23 A	18-Jan-24					
CON12484	E&M works (KS27 west side)	72	21-Oct-23 A	18-Jan-24					
CON124781	Construct underground drainage (KS27 west side)	36	21-Oct-23 A	04-Dec-23					
CON12502	Construct underground drainage (KS27 east side)	48	06-Nov-23 A	03-Jan-24					
CON10240A	(NCE272) (NCE275) Inclement weather (21/8/2023 to 20/9/2023) on RIW1 R	19	15-Nov-23 A	16-Dec-23					
CON12510	Install steel frame, canopy, glass panels, louver & PMMA at lift tower (KS27 eas	12	21-Nov-23	04-Dec-23					
CON12480	Install steel frame, canopy, glass panels, louver & PMMA at lift tower (KS27 we	20	21-Nov-23	13-Dec-23					
CON10651	Construct RW wall (RWC2 type 1a [Bay 2])	60	21-Nov-23	01-Feb-24					
CON11670	Construct NB RC wall (FE1-PC1b, 32m 0.75m/d, 1 team)	30	28-Nov-23	04-Jan-24					
CON115763	Construct NB RC wall (FE1-F5b to FE1-F7b, 30m, 0.85m/d, 1 team)	36	28-Nov-23	11-Jan-24					
CON12552	Modify working platform for lift installation (KS27 east side)	6	05-Dec-23	11-Dec-23					
CON10756	Construct RW wall (RWC2 type 3, stage 1), 1 team	72	11-Dec-23	09-Mar-24					
CON12554	Install lift (KS27 east side)	36	12-Dec-23	25-Jan-24					
CON12556	Install pillar box (KS27 east side)	36	12-Dec-23	25-Jan-24					
CON12486	Modify working platform for lift installation (KS27 west side)	12	14-Dec-23	29-Dec-23					
CON10240B	(NCE284) (NCE[TBA) Inclement weather (21/9/2023 to 20/10/2023) on RIW1	9	18-Dec-23	29-Dec-23					
CON11530	Construct piling foundation on CT6 Type 1 (18nos, 2d/no, 1 team) + 2d for 1st	38	28-Dec-23	14-Feb-24					
CON11328D	Subletting works - socketed H-pile at CT5	36	28-Dec-23	08-Feb-24					
CON12488	Install lift (KS27 west side)	42	30-Dec-23	21-Feb-24					
CON12489	Install pillar box (KS27 west side)	42	30-Dec-23	21-Feb-24					
CON10770	Install sheet pile & ELS to RW pile cap (RWC2 type 3, stage 2), 1 team	90	02-Jan-24	23-Apr-24					
CON11692	Remove ELS	18	12-Jan-24	01-Feb-24					
CON12570	T&C to lift, submit LE5 and EMSD inspection (KS27 east side)	20	15-Jan-24	06-Feb-24					
CON10390	Construct pile cap (RWC2 type 5 [bay 46])	48	15-Jan-24	13-Mar-24					
CON10412	Construct RW footing (RWC2 type 6 [bay 48 to bay 47])	24	15-Jan-24	14-Feb-24					
CON10452A	ELS to retaining wall footing (RWC2 type 3a Bay 37 to Bay 31)	72	15-Jan-24	15-Apr-24					
CON104341	(CE754) Erect 1no. DN 150mm watermain & 1no. DN 200mm watermain (dov	30	16-Jan-24	22-Feb-24					
Road Improvement Works Location 2 (RIW2)		353	08-Jun-23 A	25-May-24					
Construction Works in Slope C3 (Portion B)		226	13-Oct-23 A	25-May-24					
CON21116	Road works at new U-turn bay	18	13-Oct-23 A	02-Dec-23					
CON20230	Steel post near on sau road left turn to kowloon side delivery	17	09-Nov-23 A	25-Nov-23					
CON20290	Fabrication of NB acoustic panels - along slope side	70	09-Nov-23 A	17-Jan-24					
CON20250	Fabrication of NB steel post - central median along new clean water bay road t	182	26-Nov-23	25-May-24					
CON21150	Construct hard landscape works at Portion B (Part 1)	60	04-Dec-23	17-Feb-24					
CON21170	Construct hard landscape works at Portion B (Part 2)	60	04-Dec-23	17-Feb-24					
CON21190	Construct hard landscape works at Portion B (Part 3)	60	04-Dec-23	17-Feb-24					
CON20310	Acoustic panels along slope side delivery	28	18-Jan-24	14-Feb-24					
Construction Noise Semi-Enclosure SE2 (Portion C)		218	08-Jun-23 A	29-Feb-24					
CON21780	Construct NB RC L-shaped wall (CT4 Bay1 to Bay3; L=30m)	42	08-Jun-23 A	30-Nov-23					

Actual Work

Remaining Work

Milestone

NE/2017/03 Development of Anderson Road Quarry Site - Investigation Design & Construction

Development of Anderson Road Quarry Site Road - Improvement Works & Pedestrian Connectivity Facilities Works Phase 2A

3-Month Rolling Programme

Page 1 of 3

Activity ID	Activity Name	Duration	Start	Finish	2023			2024	
					Nov		Dec	Jan	
					71		72	73	
CON21710	Construct NB pile cap (SE2 Bay4 to Bay12; L=110m)	60	28-Aug-23 A	14-Dec-23					
CON22010	Install pipe pile wall (SE2 Bay13 to Bay21; 65nos 2nos/d + setup, 1 team)	36	13-Nov-23 A	23-Dec-23					
CON21730	Construct NB RC L-shaped wall (SE2 Bay4 to Bay12; L=110m)	60	15-Dec-23	29-Feb-24					
CON22030	Excavate & install lateral support for UU (SE2 Bay13 to Bay21; L=85m, 1 team	42	27-Dec-23	17-Feb-24					
Road Improvement Works Location 3 (RIW3)		1451	19-Jul-21 A	15-Jul-26					
Construction Works		1451	19-Jul-21 A	15-Jul-26					
CON31130	(NCE215) (CE595) Cut slope works (CH115 to CH200) (L=85m, 13007m3, 1t	1300	19-Jul-21 A	15-Oct-25					
CON30170	Slope works & fill no-fine concrete at slope D1 (Level 1/4, 400m3)	72	19-Aug-21 A	27-Dec-23					
CON31212	Rock slope mapping (Stage 2)	180	03-Oct-22 A	18-Dec-23					
CON31170	Soil nail works & further construct RWD3 (11NE-D/F246, stage 2)	150	21-Oct-22 A	07-Dec-23					
CON31710	Construct footing, pier & pier head F1-4	144	20-Dec-22 A	08-Mar-24					
CON31214	PM review & acceptance and slope stabilization measures (Stage 2)	180	20-Jan-23 A	03-May-24					
CON32810	Road works (RWD2 remaining)	42	05-Jun-23 A	04-Dec-23					
CON31290	Reinstatment works & fill no-fine concrete works	90	09-Jun-23 A	13-Jan-24					
CON30674	Construct fresh watermain connection A & B	60	26-Aug-23 A	06-Dec-23					
CON31550	Cut slope & construct soil nails (55nos 10m depth, 3.5d/no, 3 teams) (Slope D	60	30-Aug-23 A	04-Dec-23					
CON30510	Road works (RWD1 Bay8 to Bay14a)	42	04-Sep-23 A	08-Jan-24					
CON30414A	(NCE272) (NCE275) Inclement weather (21/8/2023 to 20/9/2023) at RWD1 &	19	31-Oct-23 A	21-Nov-23					
CON305073	(NCE[TBA]) Gasmain laying aloan RWD1 (RWD1 Bay8 to Bay14a) (By Towns	42	03-Nov-23 A	21-Dec-23					
CON324387	ELS works at (NB SE1 Bay6 to Bay1 & VB1)	18	11-Nov-23 A	01-Dec-23					
CON30530	Drainage & utilities works (RWD1 Bay1 to Bay7)	30	21-Nov-23	27-Dec-23					
CON31570	Utilities works & drainage works (Slope D4)	60	21-Nov-23	01-Feb-24					
CON30414B	(NCE284) (NCE285) Inclement weather (21/9/2023 to 20/10/2023) at RWD1	9	22-Nov-23	01-Dec-23					
CON30430B	Construct RC stem wall (Bay 14a to Bay 14b)	18	02-Dec-23	22-Dec-23					
CON32440	Construct type 2 NB footing (SE1 bay6 to bay1 & VB1)	12	02-Dec-23	15-Dec-23					
CON30676	Trial pit / inspection pit excavation for slat watermain D lower connection	12	07-Dec-23	20-Dec-23					
CON31190	Erect working platform for soil nail works (Slope D3, stage 2)	42	08-Dec-23	29-Jan-24					
CON32444	Construct SE1 bay6 to bay1 & VB1 (lower-pour) retaining wall	12	16-Dec-23	02-Jan-24					
CON30678	Construct slat watermain D lower connection	36	21-Dec-23	03-Feb-24					
CON30688	(NCE[TBA]) Gasmain laying aloan RWD1 (RWD1 Bay7 to Bay1) (By Townga	42	22-Dec-23	15-Feb-24					
CON30430C	Construct RC footing (Bay 15 to Bay 16)	18	23-Dec-23	16-Jan-24					
CON31590	Road works (Slope D4)	60	28-Dec-23	11-Mar-24					
CON30190	Excavation, find-out rock-head & ELS works (Level 1/4)	102	28-Dec-23	04-May-24					
CON31552	Cut slope works (Slope D3) (CH430 to CH330) (L=100m, 7500m3, 10m3/d)	750	30-Dec-23	15-Jul-26					
CON32448	Construct SE1 & VB1 (upper-pour) retaining wall	12	03-Jan-24	16-Jan-24					
CON30450	Construct RC stem wall (Bay 15 to Bay 16)	18	17-Jan-24	06-Feb-24					
CON32432	Backfilling to watermain's level (NB SE1 Bay1 to Bay6)	24	17-Jan-24	16-Feb-24					
Pedestrian Connectivity Facility System B (SYB)		194	17-Jul-23 A	05-Apr-24					
Construction Works		194	17-Jul-23 A	05-Apr-24					
CON51184	Subletting works for ABWF works at System B	48	17-Jul-23 A	27-Nov-23					
CON52530	Construct escalator pit P3 to P4 (E3 & E4)	48	09-Aug-23 A	27-Nov-23					
CON51830	Subletting works for reinstatement works near SyB-Abt	36	07-Oct-23 A	04-Dec-23					
CON51170	Install glass & window @SYB-LT1	42	21-Oct-23 A	09-Dec-23					
CON52132	Construct pier SYB-P2 pier head	42	21-Oct-23 A	09-Dec-23					
CON52270	Erect footbridge steel frame PC7 to PC6 (P7 to P6)	24	26-Oct-23 A	22-Nov-23					
CON52470	Construct deck slab, planter wall and roofing PC6 to PC4 (P6 to P5)	30	26-Oct-23 A	11-Dec-23					
CON52490	Construct deck slab, planter wall and roofing PC4 to PC3 (P5 to LT1)	30	26-Oct-23 A	11-Dec-23					
CON52550	Construct escalator pit P4 to P7 (E5 & E6)	48	09-Nov-23 A	13-Jan-24					
CON52410	Construct deck slab, planter wall and roofing PC7 to PC6 (P7 to P6)	30	23-Nov-23	29-Dec-23					
CON52590	Install steel roof (steel frame) P4 to P7	18	28-Nov-23	18-Dec-23					
CON51186	Submission works for ABWF works at System B	30	28-Nov-23	04-Jan-24					
CON51850	JV Prepare & submit works submission for reinstatement works near SyB-Abt	18	05-Dec-23	27-Dec-23					
CON52172	Construct superstructure SYB-LT1 (remaining works, support of escalator)	36	11-Dec-23	24-Jan-24					
CON52710	ABWF works @ steel frame footbridge P6 to P5	48	12-Dec-23	08-Feb-24					
CON52730	ABWF works @ steel frame footbridge P5 to LT1	48	12-Dec-23	08-Feb-24					
CON52790	ABWF works @ escalator pit P7 to P4	48	19-Dec-23	19-Feb-24					
CON51870	PM Review & acceptance works submission for reinstatement works near SyE	18	28-Dec-23	18-Jan-24					
CON52690	ABWF works @ steel frame footbridge P7 to P6	48	30-Dec-23	28-Feb-24					
CON51190	ABWF works @SYB-LT1	18	05-Jan-24	25-Jan-24					
CON52570	Construct escalator pit LT1 to P3 (E1 & E2)	48	15-Jan-24	13-Mar-24					
CON52610	Install steel roof (steel frame) P3 to P4	18	15-Jan-24	03-Feb-24					

Activity ID	Activity Name	Duration	Start	Finish	2023		2024	
					Nov 71	Dec 72	Jan 73	
CON52290	Erect footbridge steel frame PC2 to PC1 (P2 to P1)	24	16-Jan-24	15-Feb-24				
CON51810	Construct underground drainage pipe	60	19-Jan-24	05-Apr-24				
CON53110	E&M works @ steel frame footbridge P6 to P5	48	19-Jan-24	18-Mar-24				
CON53170	E&M works @ steel frame footbridge P5 to LT1	48	19-Jan-24	18-Mar-24				
CON53090	E&M works @ escalator pit P7 to P4	60	19-Jan-24	05-Apr-24				
CON52510	Construct above ground drainage pipe	60	19-Jan-24	05-Apr-24				
CON51890	Reinstatement works near SyB-Abt (Slope B1 Partial)	30	19-Jan-24	26-Feb-24				

Actual Work

Remaining Work

Milestone

NE/2017/03 Development of Anderson Road Quarry Site - Investigation Design & Construction

Development of Anderson Road Quarry Site Road - Improvement Works & Pedestrian Connectivity Facilities Works Phase 2A

3-Month Rolling Programme

Page 3 of 3

Contract 4 (ED/2020/02)

ID	Task Name	Duration	Start	Finish	Predecessors	January 2024					February 2024			March 2024						
						31/12	7/1	14/1	21/1	28/1	4/2	11/2	18/2	25/2	3/3	10/3	17/3	24/3	31/3	
55	Construction Duration	670 days	Fri 30/7/21	Tue 30/5/23	54															
56	Potential EOT due to Inclement weather and CEs	93 days	Wed 31/5/23	Thu 31/8/23	55															
57	Anticipated Completion Date	0 days	Thu 31/8/23	Thu 31/8/23	699FF,56															
58	Portion 5	551 days	Sun 27/2/22	Thu 31/8/23																
59	Access date	0 days	Sun 27/2/22	Sun 27/2/22	2															
60	Construction Duration	458 days	Sun 27/2/22	Tue 30/5/23	59															
61	Potential EOT due to Inclement weather and CEs	93 days	Wed 31/5/23	Thu 31/8/23	60															
62	Anticipated Completion Date	0 days	Thu 31/8/23	Thu 31/8/23	703FF,61															
63	Section of Works 3A - Establishment Works for all Landscape Softworks in Section 3 of the Works	365 days	Fri 1/9/23	Fri 30/8/24																
64	Original Completion Date	0 days	Tue 28/5/24	Tue 28/5/24	42FS+365 days															
65	Commencement of Establishment Work	0 days	Fri 1/9/23	Fri 1/9/23	66SS															
66	Establishment Work Duration	365 days	Fri 1/9/23	Fri 30/8/24	52,47,57,62															
67	Anticipated Completion Date	0 days	Fri 30/8/24	Fri 30/8/24	66FF															
68	Section of Works 4 - Portions 6, 12	1129 days	Fri 30/7/21	Sat 31/8/24																
69	Original Completion Date	0 days	Tue 13/6/23	Tue 13/6/23	2FS+683 days															
70	Portion 6	946 days	Sat 29/1/22	Sat 31/8/24																
71	Access date	0 days	Sat 29/1/22	Sat 29/1/22	2FS+183 days															
72	Construction Duration	501 days	Sat 29/1/22	Tue 13/6/23	71															
73	Potential EOT due to Inclement weather and CEs	445 days	Wed 14/6/23	Sat 31/8/24	72															
74	Anticipated Completion Date	0 days	Sat 31/8/24	Sat 31/8/24	712FF,73															
75	Portion 12	1129 days	Fri 30/7/21	Sat 31/8/24																
76	Access date	0 days	Fri 30/7/21	Fri 30/7/21	2															
77	Construction Duration	684 days	Fri 30/7/21	Tue 13/6/23	76															
78	Potential EOT due to Inclement weather and CEs	445 days	Wed 14/6/23	Sat 31/8/24	77															
79	Anticipated Completion Date	0 days	Sat 31/8/24	Sat 31/8/24	758FF,78															
80	Section of Works 4A - Establishment Works for all Landscape Softworks in Section 4 of the Works	445 days	Wed 12/6/24	Sun 31/8/25																
81	Original Completion Date	0 days	Wed 12/6/24	Wed 12/6/24	69FS+365 days															
82	Commencement of Establishment Work	0 days	Sun 1/9/24	Sun 1/9/24	83SS															
83	Establishment Work Duration	365 days	Sun 1/9/24	Sun 31/8/25	74,79															
84	Anticipated Completion Date	0 days	Sun 31/8/25	Sun 31/8/25	83FF															
85	Section of Works 5A - Portions 9, 10	1159 days	Fri 30/7/21	Mon 30/9/24																
86	Original Completion Date	0 days	Wed 28/6/23	Wed 28/6/23	2FS+698 days															
87	Porion 9	1098 days	Wed 29/9/21	Mon 30/9/24																
88	Access date	0 days	Wed 29/9/21	Wed 29/9/21	2FS+61 days															
89	Construction Duration	638 days	Wed 29/9/21	Wed 28/6/23	88															
90	Potential EOT due to Inclement weather and CEs	460 days	Thu 29/6/23	Mon 30/9/24	89															
91	Anticipated Completion Date	0 days	Mon 30/9/24	Mon 30/9/24	805FF,90															
92	Portion 10	1159 days	Fri 30/7/21	Mon 30/9/24																
93	Access date for Portion	0 days	Fri 30/7/21	Fri 30/7/21	2															
94	Construction Duration for Portion	699 days	Fri 30/7/21	Wed 28/6/23	93															
95	Potential EOT due to Inclement weather and CEs	460 days	Thu 29/6/23	Mon 30/9/24	94															
96	Anticipated Completion Date	0 days	Mon 30/9/24	Mon 30/9/24	836FF,95															
97	Section of Works 5AI - Establishment Works for all Landscape Softworks in Section 5A of the Works	461 days	Wed 26/6/24	Tue 30/9/25																
98	Original Completion Date	0 days	Wed 26/6/24	Wed 26/6/24	86FS+365 days															
99	Commencement of Establishment Work	0 days	Tue 1/10/24	Tue 1/10/24	100SS															
100	Establishment Work Duration	365 days	Tue 1/10/24	Tue 30/9/25	91,96															
101	Anticipated Completion Date	0 days	Tue 30/9/25	Tue 30/9/25	100FF															
102	Section of Works 5B - Portion 11	947 days	Sun 27/2/22	Mon 30/9/24																
103	Original Completion Date	0 days	Tue 27/6/23	Tue 27/6/23	2FS+697 days															
104	Access date	0 days	Sun 27/2/22	Sun 27/2/22	2FS+211 days															
105	Construction Duration	487 days	Sun 27/2/22	Wed 28/6/23	104SS															
106	Potential EOT due to Inclement weather and CEs	460 days	Thu 29/6/23	Mon 30/9/24	105															
107	Anticipated Completion Date	0 days	Mon 30/9/24	Mon 30/9/24	927FF,106															

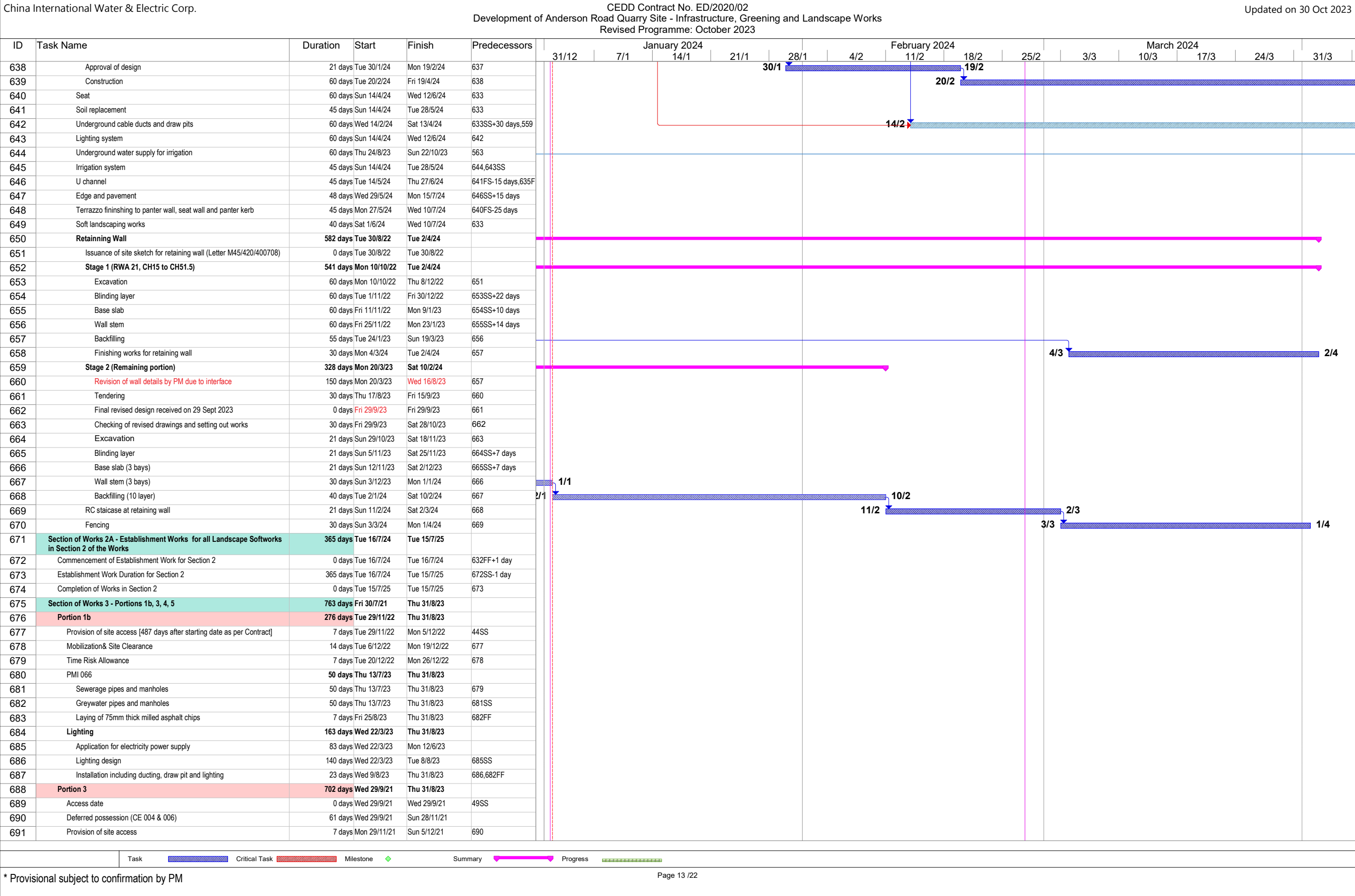
ID	Task Name	Duration	Start	Finish	Predecessors	January 2024					February 2024				March 2024									
						31/12	7/1	14/1	21/1	28/1	4/2	11/2	18/2	25/2	3/3	10/3	17/3	24/3	31/3					
108	Section of Works 6 - Portion 7	455 days	Tue 29/11/22	Mon 26/2/24																				
109	Original Completion Date	0 days	Tue 28/11/23	Tue 28/11/23	2FS+851 days																			
110	Access date	0 days	Tue 29/11/22	Tue 29/11/22	2FS+487 days																			
111	Construction Duration	365 days	Tue 29/11/22	Tue 28/11/23	110																			
112	Deferred possession (CE 067)	90 days	Wed 29/11/23	Mon 26/2/24	111																			
113	Anticipated Completion Date	0 days	Mon 26/2/24	Mon 26/2/24	933FF,112																			
114	Section of Works 6A - Establishment Works for all Landscape Softworks in Section 6 of the Works	365 days	Tue 27/2/24	Tue 25/2/25																				
115	Original Completion Date	0 days	Wed 27/11/24	Wed 27/11/24	109FS+365 days																			
116	Commencement of Establishment Work	0 days	Tue 27/2/24	Tue 27/2/24	117SS																			
117	Establishment Work Duration	365 days	Tue 27/2/24	Tue 25/2/25	113																			
118	Anticipated Completion Date	0 days	Tue 25/2/25	Tue 25/2/25	117FF																			
119	Section of Works 7A - Portions 13a, 14 (DELETED)	669 days	Fri 30/7/21	Mon 29/5/23																				
120	Access date for Portion 13a	0 days	Sat 29/1/22	Sat 29/1/22	2																			
121	Construction Duration for Portion 13a	486 days	Sat 29/1/22	Mon 29/5/23	120																			
122	Completion of Works in Portion 13a	0 days	Mon 29/5/23	Mon 29/5/23	121,963																			
123	Access date for Portion 14	0 days	Fri 30/7/21	Fri 30/7/21	2																			
124	Construction Duration for Portion 14	669 days	Fri 30/7/21	Mon 29/5/23	123																			
125	Completion of Works in Portion 14	0 days	Mon 29/5/23	Mon 29/5/23	124,975,974																			
126	Section of Works 7AI - Establishment Works for all Landscape Softworks in Section 7A of the Works (DELETED)	365 days	Mon 29/5/23	Tue 28/5/24																				
127	Commencement of Establishment Work for Section 7A	0 days	Mon 29/5/23	Mon 29/5/23	125																			
128	Establishment Work Duration for Section 7A	365 days	Tue 30/5/23	Tue 28/5/24	127																			
129	Completion of Works in Section 7A	0 days	Tue 28/5/24	Tue 28/5/24	128,980																			
130	Section of Works 7B - Portions 13b, 15	948 days	Sat 26/2/22	Mon 30/9/24																				
131	Original Completion Date	0 days	Fri 29/12/23	Fri 29/12/23	2FS+882 days																			
132	Portion 13b	948 days	Sat 26/2/22	Mon 30/9/24																				
133	Access date	0 days	Sat 26/2/22	Sat 26/2/22	2FS+211 days																			
134	Construction Duration	671 days	Sun 27/2/22	Fri 29/12/23																				
135	Potential EOT due to Inclement weather and CEs up to Jan 2023	276 days	Sat 30/12/23	Mon 30/9/24	134																			
136	Anticipated Completion Date	0 days	Mon 30/9/24	Mon 30/9/24	982FF																			
137	Portion 15	947 days	Sun 27/2/22	Mon 30/9/24																				
138	Access date	0 days	Sun 27/2/22	Sun 27/2/22	2																			
139	Construction Duration	671 days	Sun 27/2/22	Fri 29/12/23	138																			
140	Potential EOT due to Inclement weather and CEs	276 days	Sat 30/12/23	Mon 30/9/24	139																			
141	Anticipated Completion Date	0 days	Mon 30/9/24	Mon 30/9/24	982FF																			
142	Section of Works 7BI - Establishment Works for all Landscape Softworks in Section 7B of the Works	365 days	Tue 1/10/24	Tue 30/9/25																				
143	Original Completion Date	0 days	Fri 27/12/24	Fri 27/12/24	131FS+365 days																			
144	Commencement of Establishment Work	0 days	Tue 1/10/24	Tue 1/10/24	145SS																			
145	Establishment Work Duration	365 days	Tue 1/10/24	Tue 30/9/25	136,141																			
146	Anticipated Completion Date	0 days	Tue 30/9/25	Tue 30/9/25	145FF																			
147	Section of Works 8 - Portion 16	564 days	Thu 16/6/22	Sun 31/12/23																				
148	Original Completion Date	0 days	Wed 28/6/23	Wed 28/6/23	2FS+698 days																			
149	Access date	0 days	Thu 16/6/22	Thu 16/6/22	2FS+321 days																			
150	Construction Duration	378 days	Thu 16/6/22	Wed 28/6/23	149																			
151	Potential EOT due to Inclement weather and CEs	186 days	Thu 29/6/23	Sun 31/12/23	150																			
152	Anticipated Completion Date	0 days	Sun 31/12/23	Sun 31/12/23	151,1090FF																			
153	Section of Works 8A - Establishment Works for all Landscape Softworks in Section 8 of the Works	365 days	Mon 1/1/24	Mon 30/12/24																				
154	Original Completion Date	0 days	Thu 27/6/24	Thu 27/6/24	148FS+365 days																			
155	Commencement of Establishment Work	0 days	Mon 1/1/24	Mon 1/1/24	156SS																			
156	Establishment Work Duration	365 days	Mon 1/1/24	Mon 30/12/24	152																			
157	Anticipated Completion Date	0 days	Mon 30/12/24	Mon 30/12/24	156FF																			
158	Section of Works 9 - Portion 17	931 days	Sun 27/2/22	Sat 14/9/24																				
159	Original Completion Date	0 days	Fri 29/12/23	Fri 29/12/23	2FS+882 days																			
160	Access date	0 days	Sun 27/2/22	Sun 27/2/22	2FS+212 days																			

[illegible]

ID	Task Name	Duration	Start	Finish	Predecessors	January 2024					February 2024					March 2024				
						31/12	7/1	14/1	21/1	28/1	4/2	11/2	18/2	25/2	3/3	10/3	17/3	24/3	31/3	
419	Boardwalk	145 days	Thu 1/2/24	Mon 24/6/24							1/2									
420	Structure	100 days	Thu 1/2/24	Fri 10/5/24																
421	Finishes	45 days	Sat 11/5/24	Mon 24/6/24	420															
422	Application for electricity power supply	224 days	Wed 22/3/23	Tue 31/10/23																
423	Lighting design	210 days	Wed 22/3/23	Tue 17/10/23	422SS															
424	Underground cable ducts	90 days	Thu 2/5/24	Tue 30/7/24	423,413															
425	Application for water supply	138 days	Mon 26/6/23	Fri 10/11/23																
426	Underground water supply for irrigation	90 days	Thu 2/5/24	Tue 30/7/24	425,413															
427	Lighting system	92 days	Thu 1/8/24	Thu 31/10/24	424															
428	Irrigation system	92 days	Thu 1/8/24	Thu 31/10/24	426															
429	Approval of WWO542	30 days	Wed 1/11/23	Thu 30/11/23																
430	Approval of WWO 046	21 days	Fri 1/12/23	Thu 21/12/23	429															
431	Underground water supply for irrigation	90 days	Fri 22/12/23	Wed 20/3/24	430												20/3			
432	South Portion	150 days	Mon 1/4/24	Wed 28/8/24																
433	Shelter	100 days	Mon 1/4/24	Tue 9/7/24														1/4		
434	Construction of wetland	150 days	Mon 1/4/24	Wed 28/8/24														1/4		
435	Boardwalk	90 days	Mon 1/4/24	Sat 29/6/24																
436	Structure	60 days	Mon 1/4/24	Thu 30/5/24														1/4		
437	Finishes	30 days	Fri 31/5/24	Sat 29/6/24	436															
438	U channel, edge and pavement	122 days	Mon 1/4/24	Wed 31/7/24														1/4		
439	Portion 2a	1171 days	Mon 30/8/21	Tue 12/11/24																
440	Provision of site access [31 days after starting date as per Contract]	8 days	Mon 30/8/21	Mon 6/9/21	16SS															
441	Mobilization & Site Clearance	14 days	Tue 7/9/21	Mon 20/9/21	440															
442	Preparation & submission of MS, Temp.works, associated plans & docs	210 days	Wed 1/2/23	Tue 29/8/23	402															
443	Engineer's AIP of MS, Temp works, plans & associated docs	210 days	Wed 1/3/23	Tue 26/9/23	442SS+28 days															
444	Time Risk Allowance	24 days	Tue 21/9/21	Thu 14/10/21	441															
445	Lake side	590 days	Wed 22/3/23	Thu 31/10/24																
446	Pool edge, paving and finishing	150 days	Thu 1/2/24	Sat 29/6/24							1/2									
447	Application for electricity power supply	210 days	Wed 22/3/23	Tue 17/10/23																
448	Lighting design	150 days	Wed 22/3/23	Fri 18/8/23	447SS															
449	Underground cable ducts	60 days	Thu 1/2/24	Sun 31/3/24	448						1/2							31/3		
450	Application for water supply	128 days	Mon 26/6/23	Tue 31/10/23																
451	Underground water supply for irrigation	60 days	Thu 1/2/24	Sun 31/3/24	450						1/2							31/3		
452	Drainage pipes	60 days	Thu 1/2/24	Sun 31/3/24							1/2							31/3		
453	Emergency vehicular access	136 days	Mon 1/4/24	Wed 14/8/24	452													1/4		
454	Outstanding works by NE/2016/01	91 days	Fri 1/9/23	Thu 30/11/23																
455	Subsoil drains and backfilling by C1	30 days	Fri 1/12/23	Sat 30/12/23	454	30/12														
456	Bioswale near slope	92 days	Fri 1/12/23	Fri 1/3/24	454										1/3					
457	Lighting system	61 days	Thu 1/8/24	Mon 30/9/24	449															
458	Irrigation system	141 days	Wed 1/11/23	Wed 20/3/24																
459	Approval of WWO542	30 days	Wed 1/11/23	Thu 30/11/23																
460	Approval of WWO 046	21 days	Fri 1/12/23	Thu 21/12/23	459															
461	Underground water supply for irrigation	90 days	Fri 22/12/23	Wed 20/3/24	460												20/3			
462	Soft landscaping works	92 days	Thu 1/8/24	Thu 31/10/24	456															
463	Buildings	463 days	Tue 8/8/23	Tue 12/11/24																
464	Detailed designing	214 days	Tue 8/8/23	Fri 8/3/24	361SS											8/3				
465	A1: Lavatories	403 days	Sat 7/10/23	Tue 12/11/24																
466	Structural works	151 days	Sat 7/10/23	Tue 5/3/24	352											5/3				
467	Finishing and E&M works/Fire services	150 days	Wed 6/3/24	Fri 2/8/24	466										6/3					
468	T& C	28 days	Wed 16/10/24	Tue 12/11/24	467,482SS															
469	A2: Management Office Building	403 days	Sat 7/10/23	Tue 12/11/24																
470	Structural works	189 days	Sat 7/10/23	Fri 12/4/24	352															
471	Finishing and E&M works/Fire services	150 days	Sat 13/4/24	Mon 9/9/24	470															
472	T& C	28 days	Wed 16/10/24	Tue 12/11/24	471,482SS															
473	B1: Multi-Purpose Building	389 days	Sat 21/10/23	Tue 12/11/24																

Task  Critical Task  Milestone  Summary  Progress 

	Task	<div><div></div></div>	Critical Task	<div><div></div></div>	Milestone	<div><div></div></div>	Summary	<div><div></div></div>	Progress	<div><div></div></div>
--	------	------------------------	---------------	------------------------	-----------	------------------------	---------	------------------------	----------	------------------------

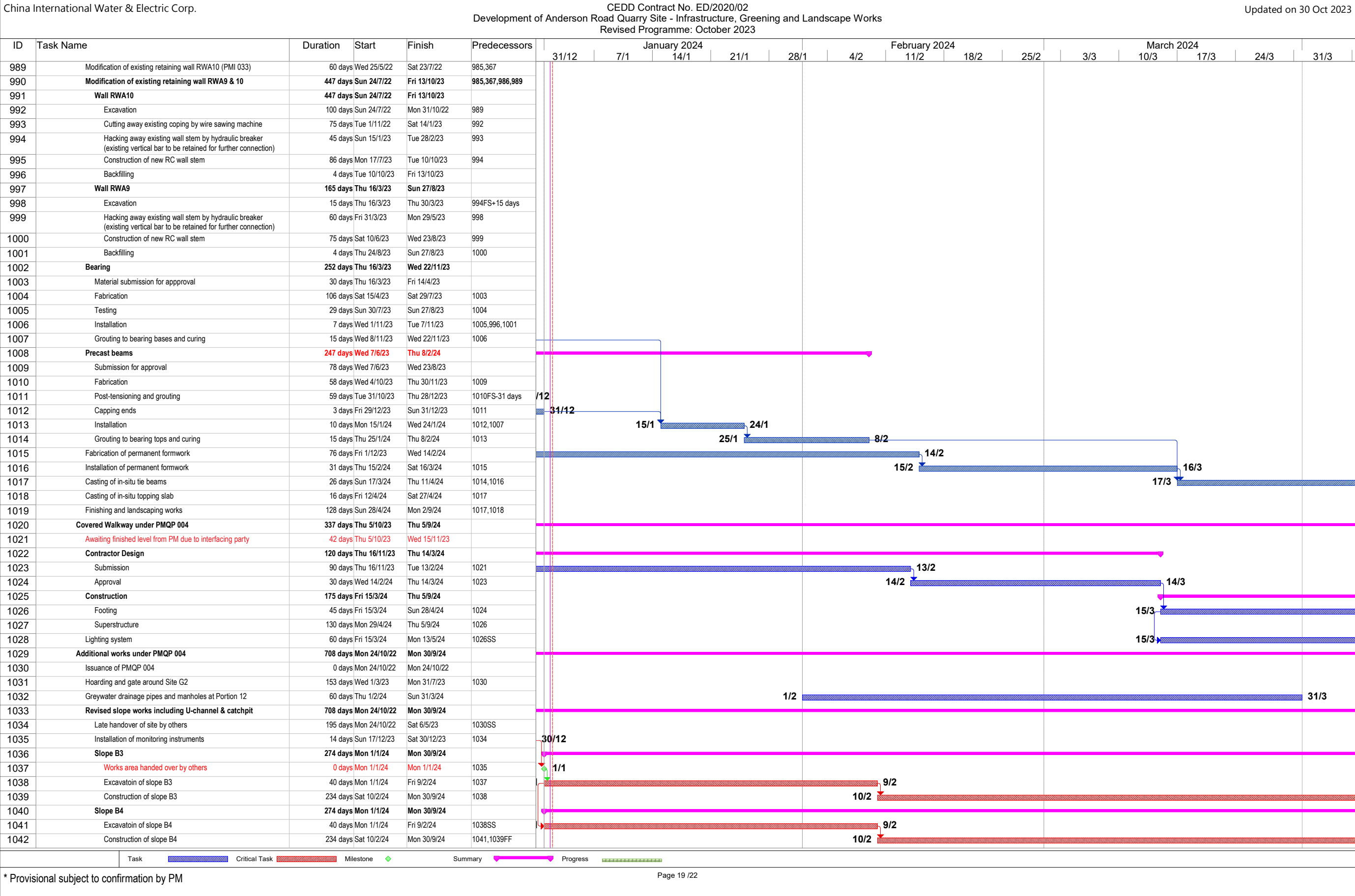


ID	Task Name	Duration	Start	Finish	Predecessors	January 2024					February 2024			March 2024					
						31/12	7/1	14/1	21/1	28/1	4/2	11/2	18/2	25/2	3/3	10/3	17/3	24/3	31/3
692	Mobilization& Site Clearance	14 days	Mon 6/12/21	Sun 19/12/21	691														
693	Preparation& submission of MS, Temp works, associated plans & docs	52 days	Mon 20/12/21	Wed 9/2/22	692														
694	Engineer AIP of MS, Temp works, plans& associated docs	21 days	Thu 10/2/22	Wed 2/3/22	693														
695	Installation of chain link fencing	92 days	Thu 1/6/23	Thu 31/8/23	694														
696	Soft landscaping works - hydroseeding	30 days	Wed 2/8/23	Thu 31/8/23															
697	GI works (PMI 006)	7 days	Mon 3/10/22	Sun 9/10/22															
698	Additional drainage works (PMI 075)	30 days	Wed 2/8/23	Thu 31/8/23	695FF,696FF														
699	Portion 4	763 days	Fri 30/7/21	Thu 31/8/23															
700	Provision of site access [on starting date as per Contract]	7 days	Fri 30/7/21	Thu 5/8/21	54SS														
701	Soft landscaping works - hydroseeding	30 days	Wed 2/8/23	Thu 31/8/23	696FF,705FF														
702	GI works (PMI 006)	10 days	Mon 10/10/22	Wed 19/10/22	697														
703	Portion 5	551 days	Sun 27/2/22	Thu 31/8/23															
704	Provision of site access [212 days after starting date as per Contract]	7 days	Sun 27/2/22	Sat 5/3/22	59SS														
705	Soft landscaping works - hydroseeding	30 days	Wed 2/8/23	Thu 31/8/23															
706	Installation of chain link fencing	31 days	Tue 1/8/23	Thu 31/8/23	705FF														
707	Section of Works 3A - Establishment Works for all Landscape Softworks in Section 3 of the Works	365 days	Fri 1/9/23	Fri 30/8/24															
711	Section of Works 4 - Portions 6, 12	1129 days	Fri 30/7/21	Sat 31/8/24															
712	Portion 6	946 days	Sat 29/1/22	Sat 31/8/24															
713	Provision of site access [183 days after starting date as per Contract]	0 days	Sat 29/1/22	Sat 29/1/22	71SS														
714	Deferred possession	81 days	Sat 29/1/22	Tue 19/4/22	713														
715	Mobilization& Site Clearance	14 days	Wed 20/4/22	Tue 3/5/22	714														
716	Issuance of site sketch for retaining wall (Letter C10/500/400739)	0 days	Wed 14/9/22	Wed 14/9/22	715														
717	Drainage works under PMQP 004	0 days	Fri 14/10/22	Fri 14/10/22	715														
718	Time Risk Allowance	14 days	Fri 14/10/22	Thu 27/10/22	717														
719	Drainage pipe and manhole below the base slab of retaining wall	246 days	Mon 19/12/22	Mon 21/8/23															
720	Excavation	235 days	Mon 19/12/22	Thu 10/8/23	717														
721	Pipe laying and manhole	170 days	Wed 1/3/23	Thu 17/8/23	720FS-153 days														
722	CCTV inspection, testing and commissioning	3 days	Wed 16/8/23	Fri 18/8/23	721FF+1 day														
723	Backfilling	112 days	Mon 1/5/23	Mon 21/8/23	722FF+3 days														
724	Retaining wall RWA20	244 days	Tue 2/5/23	Sun 31/12/23															
725	Excavation	112 days	Tue 2/5/23	Mon 21/8/23	723FF														
726	Blinding layer	110 days	Tue 9/5/23	Sat 26/8/23	725SS+7 days														
727	Base slab (21 bays)	169 days	Tue 16/5/23	Tue 31/10/23	726SS+7 days														
728	Wall stem (21 bays)	136 days	Mon 3/7/23	Wed 15/11/23	727SS+10 days														
729	Backfilling (15 layers)	85 days	Sun 8/10/23	Sun 31/12/23															
730	Drainage pipe and manhole above the base slab of retaining wall	27 days	Mon 1/1/24	Sat 27/1/24															
731	Pipe laying and manhole	14 days	Mon 1/1/24	Sun 14/1/24	729														
732	CCTV inspection, testing and commissioning	3 days	Mon 15/1/24	Wed 17/1/24	731														
733	Backfilling	10 days	Thu 18/1/24	Sat 27/1/24	732														
734	Retaining wall RWA19	167 days	Sun 28/1/24	Fri 12/7/24															
735	Blinding layer	80 days	Sun 28/1/24	Tue 16/4/24	733														
736	Base slab	80 days	Fri 2/2/24	Sun 21/4/24	735SS+5 days														
737	Wall stem	90 days	Sun 11/2/24	Fri 10/5/24	736SS+9 days														
738	Backfilling	90 days	Sun 14/4/24	Fri 12/7/24	737FS-27 days														
739	Railing	45 days	Sat 13/7/24	Mon 26/8/24	738														
740	Additional Sewage System (PMI 086)	45 days	Sat 13/7/24	Mon 26/8/24	738														
741	U channel & catchpit, edging and pavement	65 days	Fri 28/6/24	Sat 31/8/24	738FS-15 days														
742	Soft landscaping works	45 days	Thu 18/7/24	Sat 31/8/24	741FF														
743	Irrigation system	379 days	Tue 16/5/23	Tue 28/5/24															
744	Contractor's design	79 days	Tue 16/5/23	Wed 2/8/23															
745	Approval of WWO542	30 days	Thu 3/8/23	Fri 1/9/23	744														
746	Approval of Form WWO 046	21 days	Fri 10/11/23	Thu 30/11/23	745														
747	Underground water supply for irrigation	60 days	Fri 1/12/23	Mon 29/1/24	746														
748	Irrigation system	45 days	Sun 14/4/24	Tue 28/5/24	738SS,747														

ID	Task Name	Duration	Start	Finish	Predecessors	January 2024					February 2024				March 2024					
						31/12	7/1	14/1	21/1	28/1	4/2	11/2	18/2	25/2	3/3	10/3	17/3	24/3	31/3	
749	Lighting system	690 days	Fri 30/9/22	Mon 19/8/24																
750	Contractor's design	45 days	Fri 30/9/22	Sun 13/11/22																
751	Application for electricity power supply	352 days	Mon 14/11/22	Tue 31/10/23	750															
752	Lighting design	300 days	Mon 14/11/22	Sat 9/9/23	750															
753	LCSD's approval of lighting system	31 days	Sun 1/10/23	Tue 31/10/23	752															
754	Installation including ducting and draw pit	60 days	Sun 14/4/24	Wed 12/6/24	748SS,753															
755	Installation of lighting	38 days	Thu 13/6/24	Sat 20/7/24	754															
756	Energization	15 days	Sun 21/7/24	Sun 4/8/24	755															
757	Testing and Commissioning of lighting	15 days	Mon 5/8/24	Mon 19/8/24	756															
758	Portion 12	1129 days	Fri 30/7/21	Sat 31/8/24																
759	Provision of site access [on starting date as per Contract]	7 days	Fri 30/7/21	Thu 5/8/21	76SS															
760	Mobilization& Site Clearance	14 days	Fri 6/8/21	Thu 19/8/21	759															
761	Preparation& submission of MS, Temp works, associated plans & docs	52 days	Fri 20/8/21	Sun 10/10/21	760															
762	Engineer's AIP of MS, Temp works, plans& associated docs	22 days	Mon 11/10/21	Mon 1/11/21	761															
763	Additional GI at Portion 12 (PMI 005)	15 days	Wed 1/6/22	Wed 15/6/22																
764	Drainage pipe and manhole	379 days	Tue 2/11/21	Tue 15/11/22																
765	Excavation	364 days	Tue 2/11/21	Mon 31/10/22	762															
766	Pipe laying and manhole consruction including backfilling	245 days	Wed 16/3/22	Tue 15/11/22	765FS-230 days															
767	Draft wall construction	105 days	Wed 16/11/22	Tue 28/2/23	766															
768	Awaiting for revision of design by PM due to interface	97 days	Wed 1/3/23	Mon 5/6/23	767															
769	Staircase	388 days	Tue 6/6/23	Thu 27/6/24																
770	Allowance for site access and sorting of excavated material stockpile	284 days	Tue 6/6/23	Fri 15/3/24	768															
771	Footing	290 days	Tue 15/8/23	Thu 30/5/24	770SS+70 days															
772	Vertical wall	305 days	Tue 15/8/23	Fri 14/6/24	770SS+70 days															
773	Wing wall	277 days	Mon 25/9/23	Thu 27/6/24	770SS+111 days															
774	Steps	92 days	Fri 15/12/23	Fri 15/3/24	770SS+192 days															
775	Seat and railing	169 days	Sat 16/3/24	Sat 31/8/24	770															
776	Dwaft wall (resumption)	120 days	Sat 16/3/24	Sat 13/7/24	774															
777	U channel & catchpit, edging and pavement	169 days	Sat 16/3/24	Sat 31/8/24	770															
778	Soft landscaping	60 days	Wed 3/7/24	Sat 31/8/24	777FF															
779	Additional temporary toilet for LCSD	61 days	Mon 1/1/24	Fri 1/3/24																
780	Sunken Plaza	76 days	Wed 1/11/23	Mon 15/1/24																
781	Irrigation system	379 days	Tue 16/5/23	Tue 28/5/24																
782	Contractor's design	79 days	Tue 16/5/23	Wed 2/8/23																
783	Approval of WWO542	30 days	Thu 3/8/23	Fri 1/9/23	744															
784	Approval of Form WWO 046	21 days	Fri 10/11/23	Thu 30/11/23	783															
785	Underground water supply for irrigation	60 days	Fri 1/12/23	Mon 29/1/24	784															
786	Irrigation system	45 days	Sun 14/4/24	Tue 28/5/24	738SS															
787	Lighting system	690 days	Fri 30/9/22	Mon 19/8/24																
788	Contractor's design	45 days	Fri 30/9/22	Sun 13/11/22	750SS															
789	Application for electricity power supply	352 days	Mon 14/11/22	Tue 31/10/23	788															
790	Lighting design	300 days	Mon 14/11/22	Sat 9/9/23	788															
791	LCSD's approval of lighting of ighting system	31 days	Sun 1/10/23	Tue 31/10/23	790															
792	Installation including ducting and draw pit	60 days	Sun 14/4/24	Wed 12/6/24	786SS,791															
793	Installation of lighting	38 days	Thu 13/6/24	Sat 20/7/24	792															
794	Energization	15 days	Sun 21/7/24	Sun 4/8/24	793															
795	Testing and Commissioning of lighting	15 days	Mon 5/8/24	Mon 19/8/24	794															
796	Watermain	74 days	Thu 1/2/24	Sun 14/4/24																
797	Pipe laying	30 days	Thu 1/2/24	Fri 1/3/24																
798	Water connection	30 days	Sat 2/3/24	Sun 31/3/24	797															
799	Testing and commissioning	14 days	Mon 1/4/24	Sun 14/4/24	798															
800	Section of Works 4A - Establishment Works for all Landscape Softworks in Section 4 of the Works	365 days	Sun 1/9/24	Sun 31/8/25																
801	Commencement of Establishment Work for Section 4	0 days	Sun 1/9/24	Sun 1/9/24	741FS+1 day,777FS															
802	Establishment Work Duration for Section 4	365 days	Sun 1/9/24	Sun 31/8/25	801SS-1 day															

ID	Task Name	Duration	Start	Finish	Predecessors	January 2024					February 2024			March 2024						
						31/12	7/1	14/1	21/1	28/1	4/2	11/2	18/2	25/2	3/3	10/3	17/3	24/3	31/3	
858	Construction of concrete berm (~30m)	45 days	Sat 13/7/24	Mon 26/8/24	855															
859	Installation of hand railings (~30m)	7 days	Tue 20/8/24	Mon 26/8/24	858FF															
860	Repainting of handrailing	7 days	Wed 4/9/24	Tue 10/9/24	858FF															
861	Slope Works at Feature No. 11NE-D/C987 (90m)	334 days	Fri 8/7/22	Tue 6/6/23																
862	Construction of concrete berm	35 days	Wed 3/5/23	Tue 6/6/23	844FF															
863	Installation of hand railings	7 days	Wed 17/5/23	Tue 23/5/23	844FF															
864	Installation of non-biodegradable erosion control mat with hydroseeding	320 days	Fri 8/7/22	Tue 23/5/23	844															
865	Repainting of handrailing	7 days	Wed 17/5/23	Tue 23/5/23	844FF															
866	Slope Works at Feature No. 11NE-D/C980 (55m)	125 days	Tue 26/12/23	Sun 28/4/24																
867	Construction of concrete berm	40 days	Wed 20/3/24	Sun 28/4/24	869FF												20/3			
868	Installation of hand railings	17 days	Fri 12/4/24	Sun 28/4/24	869FF															
869	Installation of non-biodegradable erosion control mat with hydroseeding	101 days	Fri 19/1/24	Sun 28/4/24	878			19/1												
870	Repainting of handrailing	125 days	Tue 26/12/23	Sun 28/4/24	869FF															
871	Slope Works at Feature No. 11NE-D/C174 (70m)	7 days	Mon 3/6/24	Sun 9/6/24																
872	Reinstatement of sprayed concrete	7 days	Mon 3/6/24	Sun 9/6/24	850															
873	Slope Works at Feature No. 11NE-D/C688 (167m)	37 days	Mon 10/6/24	Tue 16/7/24																
874	Construction of tree rings x9	7 days	Wed 10/7/24	Tue 16/7/24	875FF															
875	Reinstatement of sprayed concrete	37 days	Mon 10/6/24	Tue 16/7/24	872															
876	Slope Works at Feature No. 11NE-D/C1026 (60m)	240 days	Wed 24/5/23	Thu 18/1/24																
877	Filling of void with cement soil	16 days	Wed 3/1/24	Thu 18/1/24	878FF	3/1														
878	Installation of non-biodegradable erosion control mat with hydroseeding	240 days	Wed 24/5/23	Thu 18/1/24	864															
879	Repainting of handrailing	154 days	Fri 18/8/23	Thu 18/1/24	878FF															
880	Slope Works at Feature No. 11NE-D/C979 (45m)	18 days	Fri 6/9/24	Mon 23/9/24																
881	Construction of concrete berm	18 days	Fri 6/9/24	Mon 23/9/24	918															
882	Installation of hand railings	7 days	Tue 17/9/24	Mon 23/9/24	881FF															
883	Repainting of handrailing	7 days	Tue 17/9/24	Mon 23/9/24	881FF															
884	Slope Works at Feature No. 11NE-D/C947 (420m)	64 days	Tue 30/1/24	Tue 2/4/24																
885	Filling of void with cement soil	7 days	Wed 27/3/24	Tue 2/4/24	886FF															
886	Removal of damaged wire mesh and construction of new wire mesh	64 days	Tue 30/1/24	Tue 2/4/24	911						30/1							27/3		2/4
887	Installation of hand railings	14 days	Wed 20/3/24	Tue 2/4/24	886FF													20/3		2/4
888	Reinstatement of concrete berm	14 days	Wed 20/3/24	Tue 2/4/24	886FF													20/3		2/4
889	Repainting of handrailing	7 days	Wed 27/3/24	Tue 2/4/24	886FF														27/3	2/4
890	Slope Works at Feature No. 11NE-D/C977 (300m)	60 days	Wed 3/4/24	Sat 1/6/24																
891	Construction of 450 mm U-channel (~175m)	29 days	Sat 4/5/24	Sat 1/6/24	892FF															
892	Construction of wire mesh	60 days	Wed 3/4/24	Sat 1/6/24	886															
893	Construction of handrailing	7 days	Sun 26/5/24	Sat 1/6/24	892FF															
894	Repainting of handrailing	7 days	Sun 26/5/24	Sat 1/6/24	892FF															
895	Slope Works at Feature No. 11NE-D/C986 (190m)	60 days	Sun 2/6/24	Wed 31/7/24																
896	Filling of void with cement soil	7 days	Thu 25/7/24	Wed 31/7/24	899FF															
897	Construction of concrete berm	20 days	Fri 12/7/24	Wed 31/7/24	899FF															
898	Installation of hand railings	6 days	Fri 26/7/24	Wed 31/7/24	897FF															
899	Construction of wire mesh	60 days	Sun 2/6/24	Wed 31/7/24	892															
900	Slope Works at Feature No. 11NE-D/C871 (260m)	320 days	Fri 8/7/22	Tue 23/5/23																
901	Construction of lockable gate	7 days	Wed 17/5/23	Tue 23/5/23	903FF															
902	Removal of existing damaged hand railings	14 days	Wed 10/5/23	Tue 23/5/23	903FF															
903	Installation of hand railings	320 days	Fri 8/7/22	Tue 23/5/23	844															
904	Installation of non-biodegradable erosion control mat with hydroseeding	24 days	Sun 30/4/23	Tue 23/5/23	903FF															
905	Reinstatement of concrete berm	7 days	Wed 17/5/23	Tue 23/5/23	903FF															
906	Repainting of handrailing	7 days	Wed 17/5/23	Tue 23/5/23	903FF															
907	Slope Works at Feature No. 11NE-D/C976 (185m)	139 days	Wed 13/9/23	Mon 29/1/24																
908	Construction of concrete berm	20 days	Wed 10/1/24	Mon 29/1/24	911FF		10/1													29/1
909	Installation of hand railings	139 days	Wed 13/9/23	Mon 29/1/24	911FF,903															29/1
910	Repainting of existing steel maintenance staircase	7 days	Tue 23/1/24	Mon 29/1/24	911FF				23/1											29/1
911	Construction of wire mesh	60 days	Fri 1/12/23	Mon 29/1/24	903,1112															29/1
912	Removal of existing handrailing and steel landing plates and re-construct	7 days	Tue 23/1/24	Mon 29/1/24	911FF				23/1											29/1

ID	Task Name	Duration	Start	Finish	Predecessors	January 2024					February 2024			March 2024					
						31/12	7/1	14/1	21/1	28/1	4/2	11/2	18/2	25/2	3/3	10/3	17/3	24/3	31/3
913	Slope Works at Feature No. 11NE-D/C978 (350m)	18 days	Thu 1/8/24	Sun 18/8/24															
914	Construction of concrete berm	18 days	Thu 1/8/24	Sun 18/8/24	897,892														
915	Installation of hand railings	16 days	Sat 3/8/24	Sun 18/8/24	914FF														
916	Repainting of existing steel maintenance staircase	7 days	Mon 12/8/24	Sun 18/8/24	914FF														
917	Slope Works at Feature No. 11NE-D/C988 (370m)	18 days	Mon 19/8/24	Thu 5/9/24															
918	Construction of concrete berm	18 days	Mon 19/8/24	Thu 5/9/24	914														
919	Installation of hand railings	15 days	Thu 22/8/24	Thu 5/9/24	918FF														
920	Slope Works at Feature No. 11NE-D/C1004 (375m)	7 days	Tue 24/9/24	Mon 30/9/24															
921	Repainting of handrailing	7 days	Tue 24/9/24	Mon 30/9/24	881														
922	Section of Works 5AI - Establishment Works for all Landscape Softworks in Section 5A of the Works	365 days	Tue 1/10/24	Tue 30/9/25															
923	Commencement of Establishment Work for Section 5A	0 days	Tue 1/10/24	Tue 1/10/24	836FF+1 day														
924	Establishment Work Duration for Section 5A	365 days	Tue 1/10/24	Tue 30/9/25	923SS-1 day														
925	Completion of Works in Section 5A	0 days	Tue 30/9/25	Tue 30/9/25	924														
926	Section of Works 5B - Portion 11	947 days	Sun 27/2/22	Mon 30/9/24															
927	Portion 11	947 days	Sun 27/2/22	Mon 30/9/24															
928	Provision of site access [212 days after starting date as per Contract]	0 days	Sun 27/2/22	Sun 27/2/22	104SS														
929	Portion 9 delay (Handover site to other Contractor)	293 days	Tue 14/3/23	Sun 31/12/23	928,814SS	31/12													
930	Provision of site access and stockpile area for works at Portion 9	274 days	Mon 1/1/24	Mon 30/9/24	929,815SS														
931	Road marking & miscellaneous work	30 days	Sun 1/9/24	Mon 30/9/24	820FF,930FF														
932	Section of Works 6 - Portion 7	455 days	Tue 29/11/22	Mon 26/2/24															
933	Portion 7	455 days	Tue 29/11/22	Mon 26/2/24															
934	Access date [487 days after starting date as per Contract]	0 days	Tue 29/11/22	Tue 29/11/22	110SS														
935	Deferred possession (PMI 58)	90 days	Tue 29/11/22	Sun 26/2/23	934														
936	Provision of site access	7 days	Mon 27/2/23	Sun 5/3/23	935														
937	Mobilization& Site Clearance	60 days	Mon 6/3/23	Thu 4/5/23	936														
938	Time Risk Allowance	15 days	Fri 5/5/23	Fri 19/5/23	937														
939	Excavation/backfilling and compaction of material	30 days	Fri 1/12/23	Sat 30/12/23	937,938	30/12													
940	Construction of U-channels with cover and catchpits	30 days	Sun 31/12/23	Mon 29/1/24	939						29/1								
941	Road Paving work and associates street furniture	28 days	Tue 30/1/24	Mon 26/2/24	940						30/1								
942	Soft landscaping works	30 days	Sun 28/1/24	Mon 26/2/24	941FF						28/1								
943	Irrigation system	144 days	Sat 16/9/23	Tue 6/2/24															
944	Contractor's design	45 days	Sat 16/9/23	Mon 30/10/23															
945	Approval of WWO542	30 days	Wed 1/11/23	Thu 30/11/23	944														
946	Approval of Form WWO 046	21 days	Fri 1/12/23	Thu 21/12/23	945														
947	Underground water supply for irigation	10 days	Fri 22/12/23	Sun 31/12/23	946	31/12													
948	Irrigation system	10 days	Sun 28/1/24	Tue 6/2/24	942SS						28/1								
949	Section of Works 6A - Establishment Works for all Landscape Softworks in Section 6 of the Works	365 days	Tue 27/2/24	Tue 25/2/25															
950	Commencement of Establishment Work for Section 6	0 days	Tue 27/2/24	Tue 27/2/24	951SS														
951	Establishment Work Duration for Section 6	365 days	Tue 27/2/24	Tue 25/2/25	942														
952	Completion of Works in Section 6	0 days	Tue 25/2/25	Tue 25/2/25	951FF														
953	Section of Works 7A - Portions 13a, 14 (DELETED)	479 days	Fri 30/7/21	Sun 20/11/22															
977	Section of Works 7AI - Establishment Works for all Landscape Softworks in Section 7A of the Works (DELETED)	365 days	Fri 30/7/21	Fri 29/7/22															
978	Commencement of Establishment Work for Section 7A	0 days	Fri 30/7/21	Fri 30/7/21															
979	Establishment Work Duration for Section 7A	365 days	Fri 30/7/21	Fri 29/7/22															
980	Completion of Works in Section 7A	0 days	Fri 29/7/22	Fri 29/7/22	979														
981	Section of Works 7B - Portions 13b, 15	948 days	Sat 26/2/22	Mon 30/9/24															
982	Portion 13b & 15	948 days	Sat 26/2/22	Mon 30/9/24															
983	Provision of site access [212 days after starting date as per Contract]	7 days	Sun 27/2/22	Sat 5/3/22	133														
984	Deferred possession	52 days	Sat 26/2/22	Mon 18/4/22	133SS														
985	Mobilization& Site Clearance	21 days	Tue 19/4/22	Mon 9/5/22	984														
986	Time Risk Allowance	15 days	Tue 10/5/22	Tue 24/5/22	985,367														
987	Portion 13b	860 days	Wed 25/5/22	Mon 30/9/24	986														
988	Elevated walkway	832 days	Wed 25/5/22	Mon 2/9/24															



ID	Task Name	Duration	Start	Finish	Predecessors	January 2024					February 2024			March 2024						
						31/12	7/1	14/1	21/1	28/1	4/2	11/2	18/2	25/2	3/3	10/3	17/3	24/3	31/3	
1043	Revised access road including roundabout, drainage, sewerage and water mains	184 days	Wed 1/3/23	Thu 31/8/23																
1044	Drainage, sewerage and water mains	184 days	Wed 1/3/23	Thu 31/8/23																
1045	Access road	61 days	Thu 1/6/23	Mon 31/7/23	1044FS-71 days															
1046	Watermains connection, sewerage pipes and manholes connection	659 days	Mon 12/12/22	Mon 30/9/24																
1047	Existing footpath	527 days	Mon 12/12/22	Tue 21/5/24																
1048	Implementation of TTA	1 day	Mon 12/12/22	Mon 12/12/22	1030															
1049	UU Detection	7 days	Tue 13/12/22	Mon 19/12/22	1048															
1050	Trial pit	14 days	Tue 20/12/22	Mon 2/1/23	1049															
1051	HYD condition letter and WSD's approval	184 days	Sat 1/7/23	Sun 31/12/23	1050	31/12														
1052	UU protection, relocation of hydrant and lamp post	60 days	Mon 1/1/24	Thu 29/2/24	1051										29/2					
1053	UU installation	45 days	Fri 1/3/24	Sun 14/4/24	1052									1/3						
1054	Construction	30 days	Mon 15/4/24	Tue 14/5/24	1053															
1055	Reinstatement	7 days	Wed 15/5/24	Tue 21/5/24	1054															
1056	Portion 15	305 days	Fri 1/12/23	Mon 30/9/24																
1057	Existing uphill lane	156 days	Fri 1/12/23	Sat 4/5/24																
1058	Implementation of TTA	1 day	Fri 1/12/23	Fri 1/12/23																
1059	UU Detection	7 days	Sat 2/12/23	Fri 8/12/23	1058															
1060	Trial pit	14 days	Sat 9/12/23	Fri 22/12/23	1059															
1061	Construction	120 days	Sat 23/12/23	Sat 20/4/24	1060															
1062	Reinstatement	14 days	Sun 21/4/24	Sat 4/5/24	1061															
1063	Existing downhill lane	149 days	Sun 5/5/24	Mon 30/9/24																
1064	Implementation of TTA	1 day	Sun 5/5/24	Sun 5/5/24	1062															
1065	UU Detection	4 days	Mon 6/5/24	Thu 9/5/24	1064															
1066	Trial pit	7 days	Fri 10/5/24	Thu 16/5/24	1065															
1067	Construction	123 days	Fri 17/5/24	Mon 16/9/24	1066															
1068	Reinstatement	14 days	Tue 17/9/24	Mon 30/9/24	1067															
1069	Irrigation system	393 days	Fri 19/5/23	Fri 14/6/24																
1070	Contractor's design	76 days	Fri 19/5/23	Wed 2/8/23																
1071	Approval of WWO542	30 days	Thu 3/8/23	Fri 1/9/23	1070															
1072	Approval of Form WWO 046	21 days	Sat 2/9/23	Fri 22/9/23	1071															
1073	Underground water supply for irrigation	60 days	Sat 23/9/23	Tue 21/1/1/23	1072															
1074	Irrigation system	45 days	Wed 1/5/24	Fri 14/6/24	1081SS,1073															
1075	Lighting system	669 days	Fri 30/9/22	Mon 29/7/24																
1076	Contractor's design	45 days	Fri 30/9/22	Sun 13/11/22																
1077	Application for electricity power supply	362 days	Mon 14/11/22	Fri 10/11/23	1076															
1078	Lighting design	300 days	Mon 14/11/22	Sat 9/9/23																
1079	LCSD's approval of lighting of ighting system	31 days	Sun 1/10/23	Tue 31/10/23	1078															
1080	Installation including ducting and draw pit	90 days	Wed 1/11/23	Mon 29/1/24	1079	29/1														
1081	Installation of lighting	60 days	Wed 1/5/24	Sat 29/6/24	1080															
1082	Energization	15 days	Sun 30/6/24	Sun 14/7/24	1081															
1083	Testing and Commissioning	15 days	Mon 15/7/24	Mon 29/7/24	1082															
1084	Soil placement, woodland greening work and soft landscape works	120 days	Mon 3/6/24	Mon 30/9/24	1042FF,1068FF															
1085	Section of Works 7B1 - Establishment Works for all Landscape Softworks in Section 7B of the Works	365 days	Tue 1/10/24	Tue 30/9/25																
1086	Commencement of Establishment Work for Section 7B	0 days	Tue 1/10/24	Tue 1/10/24	1042FS+1 day															
1087	Establishment Work Duration for Section 7B	365 days	Tue 1/10/24	Tue 30/9/25	1086SS-1 day															
1088	Completion of Works in Section 7B	0 days	Tue 30/9/25	Tue 30/9/25	1087															
1089	Section of Works 8 - Portion 16	564 days	Thu 16/6/22	Sun 31/12/23																
1090	Portion 16	564 days	Thu 16/6/22	Sun 31/12/23																
1091	Site access date [321 days after starting date as per Contract]	0 days	Thu 16/6/22	Thu 16/6/22	149SS															
1092	Time Risk Allowance	24 days	Thu 16/6/22	Sat 9/7/22	1091															
1093	Late handover of site by others	350 days	Thu 16/6/22	Wed 31/5/23	1092															
1094	Mobilization& Site Clearance	4 days	Thu 1/6/23	Sun 4/6/23	1093															
1095	Removal of existing rock slope	45 days	Mon 5/6/23	Wed 19/7/23	1094															
1096	Construction of fill slope A7	90 days	Thu 20/7/23	Tue 17/10/23	1095															

ID	Task Name	Duration	Start	Finish	Predecessors	31/12	January 2024					February 2024				March 2024			
							7/1	14/1	21/1	28/1	4/2	11/2	18/2	25/2	3/3	10/3	17/3	24/3	31/3
1097	Construction of fill slope A8	80 days	Sun 30/7/23	Tue 17/10/23	1096FF														
1098	Construction of slope surface drainage system	45 days	Wed 18/10/23	Fri 1/12/23	1096														
1099	Soft landscaping work	30 days	Sat 2/12/23	Sun 31/12/23	1098	31/12													
1100	Additional stormwater drainage pipe (PMN 092)	77 days	Mon 16/10/23	Sun 31/12/23	1098FF	31/12													
1101	Section of Works 8A - Establishment Works for all Landscape Softworks in Section 8 of the Works	365 days	Mon 1/1/24	Mon 30/12/24															
1102	Commencement of Establishment Work for Section 8	0 days	Mon 1/1/24	Mon 1/1/24	1103SS	1/1													
1103	Establishment Work Duration for Section 8	365 days	Mon 1/1/24	Mon 30/12/24	1099														
1104	Completion of Works in Section 8	0 days	Mon 30/12/24	Mon 30/12/24	1103FF														
1105	Section of Works 9 - Portion 17	931 days	Sun 27/2/22	Sat 14/9/24															
1106	Portion 17	931 days	Sun 27/2/22	Sat 14/9/24															
1107	Provision of site access [212 days after starting date as per Contract]	0 days	Sun 27/2/22	Sun 27/2/22	160SS														
1108	Deferred possession	30 days	Sun 27/2/22	Mon 28/3/22	1107														
1109	Slope inspection & assessment work & Tree Survey	23 days	Tue 29/3/22	Wed 20/4/22	1108														
1110	Mobilization, access & Site Clearance	15 days	Thu 21/4/22	Thu 5/5/22	1109														
1111	Time Risk Allowance	14 days	Fri 6/5/22	Thu 19/5/22	1109,1110														
1112	Access blocked by C1 at hiking trail	0 days	Mon 3/7/23	Mon 3/7/23															
1113	Demolition and removal of disused water pipe and sprinkler system	50 days	Fri 20/5/22	Fri 8/7/22	1111														
1114	Reinstatement of joint sealant at drainage channel	715 days	Fri 16/9/22	Fri 30/8/24	1113														
1115	Installation of display sign for slope registration	60 days	Tue 2/7/24	Fri 30/8/24	1114FF														
1116	Slope Works at Feature No. 11NE-D/C872 (250m)	524 days	Sat 9/7/22	Thu 14/12/23															
1117	Filling of void with concrete	8 days	Sat 1/4/23	Sat 8/4/23	1118FF														
1118	Installation of hand railings	274 days	Sat 9/7/22	Sat 8/4/23	1113														
1119	Installation of non-biodegradable erosion control mat with hydroseeding	44 days	Fri 24/2/23	Sat 8/4/23	1118FF														
1120	Reinstatement of concrete berm	14 days	Fri 1/12/23	Thu 14/12/23															
1121	Repainting of handrailing	7 days	Sat 1/4/23	Sat 8/4/23	1118FF														
1122	Slope Works at Feature No. 11NE-D/C948 (310m)	70 days	Fri 1/12/23	Thu 8/2/24															
1123	Construction of concrete berm	14 days	Mon 8/1/24	Sun 21/1/24	1137		8/1		21/1										
1124	Repainting of existing steel maintenance staircase	8 days	Thu 1/2/24	Thu 8/2/24	1125FF					1/2			8/2						
1125	Construction of wire mesh	70 days	Fri 1/12/23	Thu 8/2/24	1112,1139								8/2						
1126	Slope Works at Feature No. 11NE-D/C981 (390m)	70 days	Fri 9/2/24	Thu 18/4/24															
1127	Construction of concrete berm	16 days	Fri 9/2/24	Sat 24/2/24	1125							9/2							
1128	Installation of hand railings	16 days	Sun 25/2/24	Mon 11/3/24	1127									24/2					
1129	Construction of wire mesh	70 days	Fri 9/2/24	Thu 18/4/24	1125							9/2				11/3			
1130	Slope Works at Feature No. 11NE-D/C949 (603m)	70 days	Fri 19/4/24	Thu 27/6/24															
1131	Filling of voids with concrete	15 days	Fri 19/4/24	Fri 3/5/24	1129														
1132	Construction of concrete berm	25 days	Sat 4/5/24	Tue 28/5/24	1131														
1133	Installation of hand railings	15 days	Tue 14/5/24	Tue 28/5/24	1132FF														
1134	Construction of wire mesh	70 days	Fri 19/4/24	Thu 27/6/24	1129														
1135	Slope Works at Feature No. 11NE-B/C899 (280m)	274 days	Sun 9/4/23	Sun 7/1/24															
1136	Filling of voids with concrete	16 days	Tue 27/6/23	Wed 12/7/23	1139FF														
1137	Construction of concrete berm	24 days	Fri 15/12/23	Sun 7/1/24	1120														
1138	Installation of hand railings	24 days	Mon 19/6/23	Wed 12/7/23	1139FF														
1139	Installation of non-biodegradable erosion control mat with hydroseeding	95 days	Sun 9/4/23	Wed 12/7/23	1118														
1140	Repainting of handrailing	7 days	Thu 6/7/23	Wed 12/7/23	1139FF														
1141	Slope Works at Feature No. 11NE-D/C983 (215m)	11 days	Wed 4/9/24	Sat 14/9/24															
1142	Construction of concrete berm	7 days	Wed 4/9/24	Tue 10/9/24	1147														
1143	Installation of hand railings	7 days	Sun 8/9/24	Sat 14/9/24	1142FS-3 days														
1144	Slope Works at Feature No. 11NE-B/C1013 (340m)	79 days	Fri 28/6/24	Sat 14/9/24															
1145	Construction of concrete maintenance staircase with hand railings*	34 days	Mon 12/8/24	Sat 14/9/24	1148FF														
1146	Construction of wire mesh	70 days	Fri 28/6/24	Thu 5/9/24	1134														
1147	Construction of concrete berm	17 days	Sun 18/8/24	Tue 3/9/24	1146FS-19 days														
1148	Installation of hand railings	17 days	Thu 29/8/24	Sat 14/9/24	1147FS-6 days														
1149	Slope Works at Feature No. 11NE-B/C900 (335m)	312 days	Sat 9/7/22	Tue 16/5/23															
1150	Installation of non-biodegradable erosion control mat with hydroseeding	78 days	Sun 12/2/23	Sun 30/4/23	1151														

ID	Task Name	Duration	Start	Finish	Predecessors	January 2024					February 2024			March 2024					
						31/12	7/1	14/1	21/1	28/1	4/2	11/2	18/2	25/2	3/3	10/3	17/3	24/3	31/3
1151	Installation of hand railings	240 days	Sat 9/7/22	Sun 5/3/23	1113														
1152	Reinstatement of concrete berm	9 days	Mon 1/5/23	Tue 9/5/23	1150														
1153	Repainting of handrailing	7 days	Wed 10/5/23	Tue 16/5/23	1152														
1154	Slope Works at Feature No. 11NE-B/C901 (290m)	165 days	Wed 17/5/23	Sat 28/10/23															
1155	Filling of void with concrete	16 days	Wed 17/5/23	Thu 1/6/23	1153														
1156	Installation of non-biodegradable erosion control mat with hydroseeding	90 days	Fri 2/6/23	Wed 30/8/23	1155														
1157	Construction of lockable gate	7 days	Thu 31/8/23	Wed 6/9/23	1156														
1158	Installation of hand railings	36 days	Thu 7/9/23	Thu 12/10/23	1157														
1159	Reinstatement of concrete berm	9 days	Fri 13/10/23	Sat 21/10/23	1158														
1160	Repainting of handrailing	7 days	Sun 22/10/23	Sat 28/10/23	1159														
1161	Slope Works at Feature No. 11NE-B/C902 (360m)	322 days	Sun 29/10/23	Sat 14/9/24															
1162	Filling of void with cement soil	30 days	Sun 29/10/23	Mon 27/11/23	1160														
1163	Filling of void with concrete	25 days	Tue 28/11/23	Fri 22/12/23	1162														
1164	Construction of concrete berm	25 days	Sat 23/12/23	Tue 16/1/24	1163														
1165	Installation of hand railings	18 days	Wed 17/1/24	Sat 3/2/24	1164														
1166	Repainting of existing steel maintenance staircase	17 days	Sun 4/2/24	Tue 20/2/24	1165														
1167	Slope Works at Feature No. 11NE-B/C903 (105m)	51 days	Wed 21/2/24	Thu 11/4/24															
1168	Installation of non-biodegradable erosion control mat with hydroseed	51 days	Wed 21/2/24	Thu 11/4/24	1166														
1169	Slope Works at Feature No. 11NE-B/C224 (40m)	9 days	Fri 12/4/24	Sat 20/4/24															
1170	Reinstatement of sprayed concrete	9 days	Fri 12/4/24	Sat 20/4/24	1168														
1171	Slope Works at Feature No. 11NE-B/C225 (60m)	147 days	Sun 21/4/24	Sat 14/9/24															
1172	Demolition and removal of existing damaged U-channel	22 days	Sun 21/4/24	Sun 12/5/24	1170														
1173	Construction of 225 mm U channel (60m)	90 days	Mon 13/5/24	Sat 10/8/24	1172														
1174	Reinstatement of sprayed concrete	21 days	Sun 11/8/24	Sat 31/8/24	1173														
1175	Reinstatement of damaged granite stone planter wall and granoite stone facing	14 days	Sun 1/9/24	Sat 14/9/24	1174														
1176	Section of Works 9A - Establishment Works for all Landscape Softworks in Section 9 of the Works	365 days	Sat 14/9/24	Sun 14/9/25															
1177	Commencement of Establishment Work for Section 9	0 days	Sat 14/9/24	Sat 14/9/24	1175														
1178	Establishment Work Duration for Section 9	365 days	Sun 15/9/24	Sun 14/9/25	1177														
1179	Completion of Works in Section 9	0 days	Sun 14/9/25	Sun 14/9/25	1178FF														
1180	Section of Works 10 - All Tree Protection and Preservation Works	1202 days	Fri 30/7/21	Tue 12/11/24															
1181	Commencement of All Tree Protection and Preservation Work	0 days	Fri 30/7/21	Fri 30/7/21															
1182	All Tree Protection and Preservation Work	1202 days	Fri 30/7/21	Tue 12/11/24	1181														
1183	Completion of All Tree Protection and Preservation Work	0 days	Tue 12/11/24	Tue 12/11/24	1182														


Contract 5 (NE/2019/02)

Major Activities in Coming 3 Months

3 Months Rolling Programme (Nov 23 - Feb 24)

Activity	Month	Nov 23				Dec 23				Jan 24				Feb 24			
	Date	13 - 18	20 - 25	27 - 2	4 - 9	11 - 16	18 - 23	26 - 30	2 - 6	8 - 13	15 - 20	22 - 27	29 - 3	5 - 10	12 - 17	19 - 24	
1.0 Portion 1																	
1.1 Installation of escalators (PC2 to PC1)																	
1.2 Erection of steel roofing (PC2 to PC1)																	
1.3 Lighting and E&M Installation																	
1.4 Erection of steel roofing (PC3 to PC2)																	
1.5 Lighting & E&M installation																	
1.6 Floor finishing & MJ installation																	
1.7 Lay power supply cables to Pillar Box (By CLP)																	
1.8 Install CLP meter																	
1.9 Testing & Commissioning																	
2.0 Portion 2																	
2.1 Erection of steel roofing																	
2.2 Lighting and E&M Installation																	
2.3 Floor Finishing Work & MJ Installation																	
2.4 Lay ducting for power supply, OCTV signal to pillar box																	
2.5 Lay power supply cables to Pillar Box (By CLP)																	
2.6 Install CLP meter																	
2.7 Testing & Commissioning																	

Major Activities in Coming 3 Months



Appendix D

Monitoring Locations for Impact Monitoring

**Monitoring Locations
for
Contract 1 (NE/2016/01)**


DO NOT SCALE DRAWING. CHECK ALL DIMENSIONS ON SITE.
ALL RIGHTS RESERVED
© DYE ARUP



HVS in AMS-1 for 24-Hour TSP






- Legend
- Study Area
 - 500m Assessment Area
 - Dust Monitoring Locations

B	SECOND ISSUE	GL	03/14
A	FIRST ISSUE	GL	10/13
Rev	Description	By	Date
Consultant			
ARUP			
Contract No. and Title			
Agreement No. CE 18/2012(CE)			
Development of Anderson Road Quarry - Investigation			
Drawing title			
Locations of Construction Dust Monitoring (Sheet 1 of 3)			
Drawing no.		Rev.	
227724/E/1045		B	
Drawn GL	Date 03/14	Checked TC	Approved ST
Scale 1:5000 @A3		Status PRELIMINARY	
COPYRIGHT RESERVED			
			
土木工程拓展署 Civil Engineering and Development Department			

DO NOT SCALE DRAWING. CHECK ALL DIMENSIONS ON SITE.
ALL RIGHTS RESERVED.
© THE ARUP & PARTNERS HONG KONG LIMITED

Legend

-  Study Area
-  500m Assessment Area
-  Dust Monitoring Locations



AMS-3

AMS-4

AMS-5

AMS-6



HVS in AMS-5 for 24-Hour TSP



HVS in AMS-6 for 24-Hour TSP



B	SECOND ISSUE	GL	03/14
A	FIRST ISSUE	GL	10/13
Rev	Description	By	Date

Consultant
ARUP

Contract No. and Title
Agreement No. CE 18/2012(CE)
Development of
Anderson Road Quarry -
Investigation

Drawing title
Locations of Construction
Dust Monitoring
(Sheet 2 of 3)

Drawing no.	227724/E/1046	Rev.	B
Drawn	Date	Checked	Approved
GL	03/14	TC	ST
Scale	1:5000 (A3)	Status	PRELIMINARY

COPYRIGHT RESERVED
 **土木工程拓展署**
Civil Engineering and
Development Department

DO NOT SCALE DRAWING. CHECK ALL DIMENSIONS ON SITE.
ALL RIGHTS RESERVED
© DYE ARUP



HVS in AMS-1 for 24-Hour TSP



- Legend
- Study Area
 - 500m Assessment Area
 - Dust Monitoring Locations



B	SECOND ISSUE	GL	03/14
A	FIRST ISSUE	GL	10/13
Rev	Description	By	Date

Consultant
ARUP

Contract No. and Title
Agreement No. CE 18/2012(CE)
**Development of
Anderson Road Quarry -
Investigation**

Drawing title
**Locations of Construction
Dust Monitoring
(Sheet 1 of 3)**

Drawing no.	227724/E/1045	Rev.	B
Drawn	Date	Checked	Approved
GL	03/14	TC	ST
Scale	1:5000	Status	PRELIMINARY

COPYRIGHT RESERVED
 **土木工程拓展署
Civil Engineering and
Development Department**

DO NOT SCALE DRAWING. CHECK ALL DIMENSIONS ON SITE.
ALL RIGHTS RESERVED.
© THE ARUP & PARTNERS HONG KONG LIMITED

NMS-7 (Chi Tai House of On Tai Estate)

Building layout is assumed for assessment purpose

NMS-6 (Yung Tai House of On Tai Estate)

Building layout is assumed for assessment purpose

NMS-3 (Site C2 - R102)

NMS-1 (Site C2 + School 05)

NMS-5 (Hau Tat House of On Tat Estate)

NMS-4 / NMS-4a (On Tat House of On Tat Estate)

Building layout is assumed for assessment purpose

NMS-2 (Site E - School)
(Site E - School)

Legend

- Study Area
- Construction Noise Monitoring Location
- Construction and Operational Road Traffic Noise Monitoring Location
- Review Noise monitoring Location

C	THIRD ISSUE	GL	05/14
B	SECOND ISSUE	GL	03/14
A	FIRST ISSUE	GL	10/13
Rev	Description	By	Date

Consultant

ARUP

Contract No. and Title

Agreement No. CE 18/2012(CE)

Development of
Anderson Road Quarry -
Investigation

Drawing title

Locations of Noise
Monitoring

Drawing no.	227724/E/2400	Rev.	C
Drawn	Date	Checked	Approved
GL	05/14	TC	ST
Scale	1:5000	Status	PRELIMINARY

COPYRIGHT RESERVED



土木工程拓展署
Civil Engineering and
Development Department

DO NOT SCALE DRAWING. CHECK ALL DIMENSIONS ON SITE.
ALL RIGHTS RESERVED.
© THE ARUP & PARTNERS HONG KONG LIMITED

Legend

-  Study Area
-  500m Assessment Area
-  Dust Monitoring Locations



HVS in AMS-5 for 24-Hour TSP



HVS in AMS-6 for 24-Hour TSP



B SECOND ISSUE		GL	03/14
A FIRST ISSUE		GL	10/13
Rev	Description	By	Date
Consultant			
ARUP			
Contract No. and Title			
Agreement No. CE 18/2012(CE)			
Development of Anderson Road Quarry - Investigation			
Drawing title			
Locations of Construction Dust Monitoring (Sheet 2 of 3)			
Drawing no. 227724/E/1046		Rev. B	
Drawn	Date	Checked	Approved
GL	03/14	TC	ST
Scale 1:5000		Status PRELIMINARY	

COPYRIGHT RESERVED



土木工程發展署
Civil Engineering and
Development Department



- Legend
- Study Area
 - 500m Assessment Area
 - Dust Monitoring Locations
 - Noise Monitoring Location

B	SECOND ISSUE	GL	03/14
A	FIRST ISSUE	GL	10/13
Rev	Description	By	Date

Consultant

Contract No. and Title

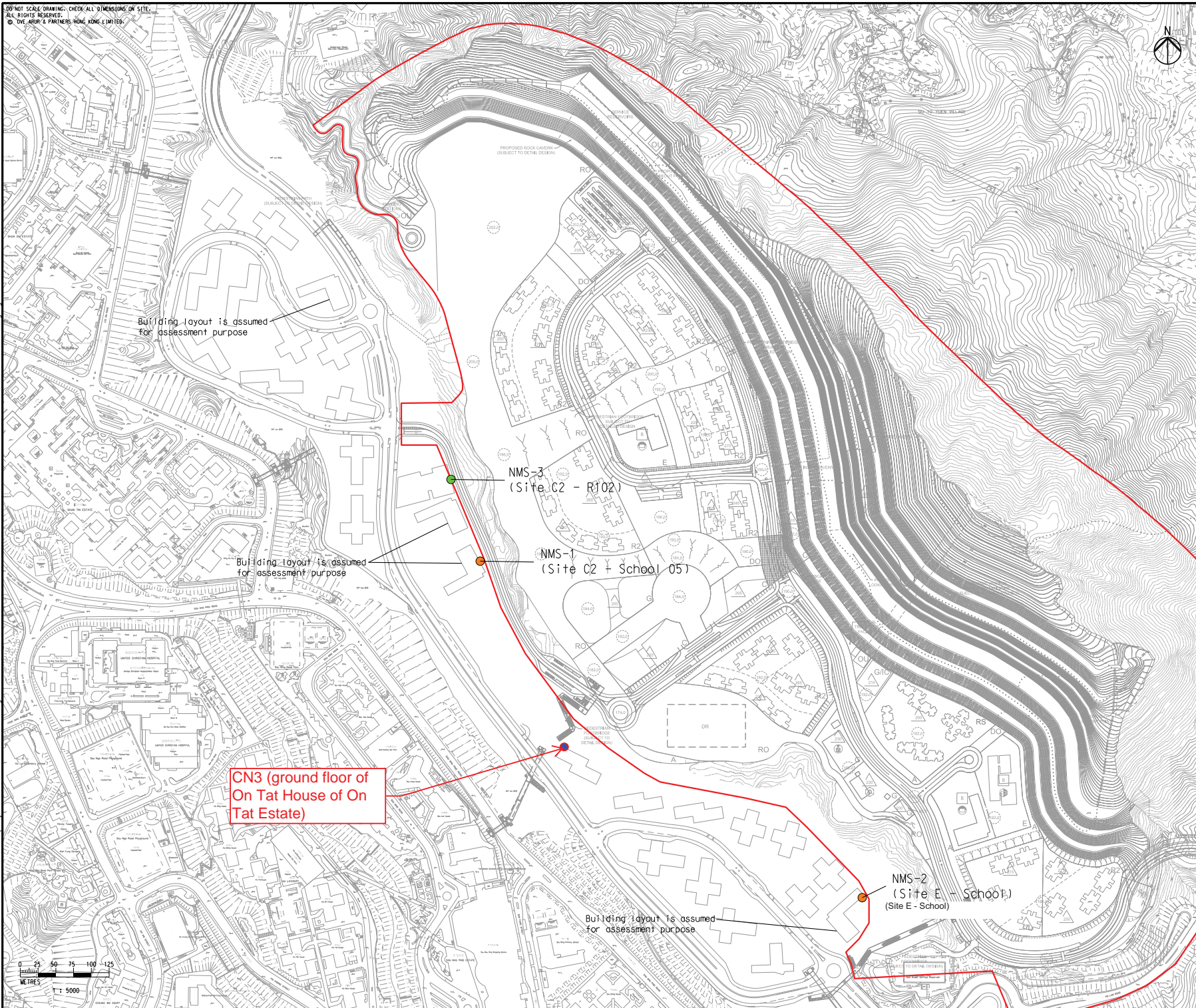
Agreement No. CE 18/2012(CE)
Development of
Anderson Road Quarry -
Investigation

Drawing Title
Locations of Construction Dust
and Noise Monitoring

COPYRIGHT RESERVED

**Monitoring Locations
for
Contract 3 (NE/2017/03)**

DO NOT SCALE DRAWING. CHECK ALL DIMENSIONS ON SITE.
ALL RIGHTS RESERVED.
© THE ARUP & PARTNERS HONG KONG LIMITED



- Legend
- Study Area
 - Construction Noise Monitoring Location
 - Construction and Operational Road Traffic Noise Monitoring Location
 - Noise monitoring Location

C	THIRD ISSUE	GL	05/14
B	SECOND ISSUE	GL	03/14
A	FIRST ISSUE	GL	10/13
Rev	Description	By	Date

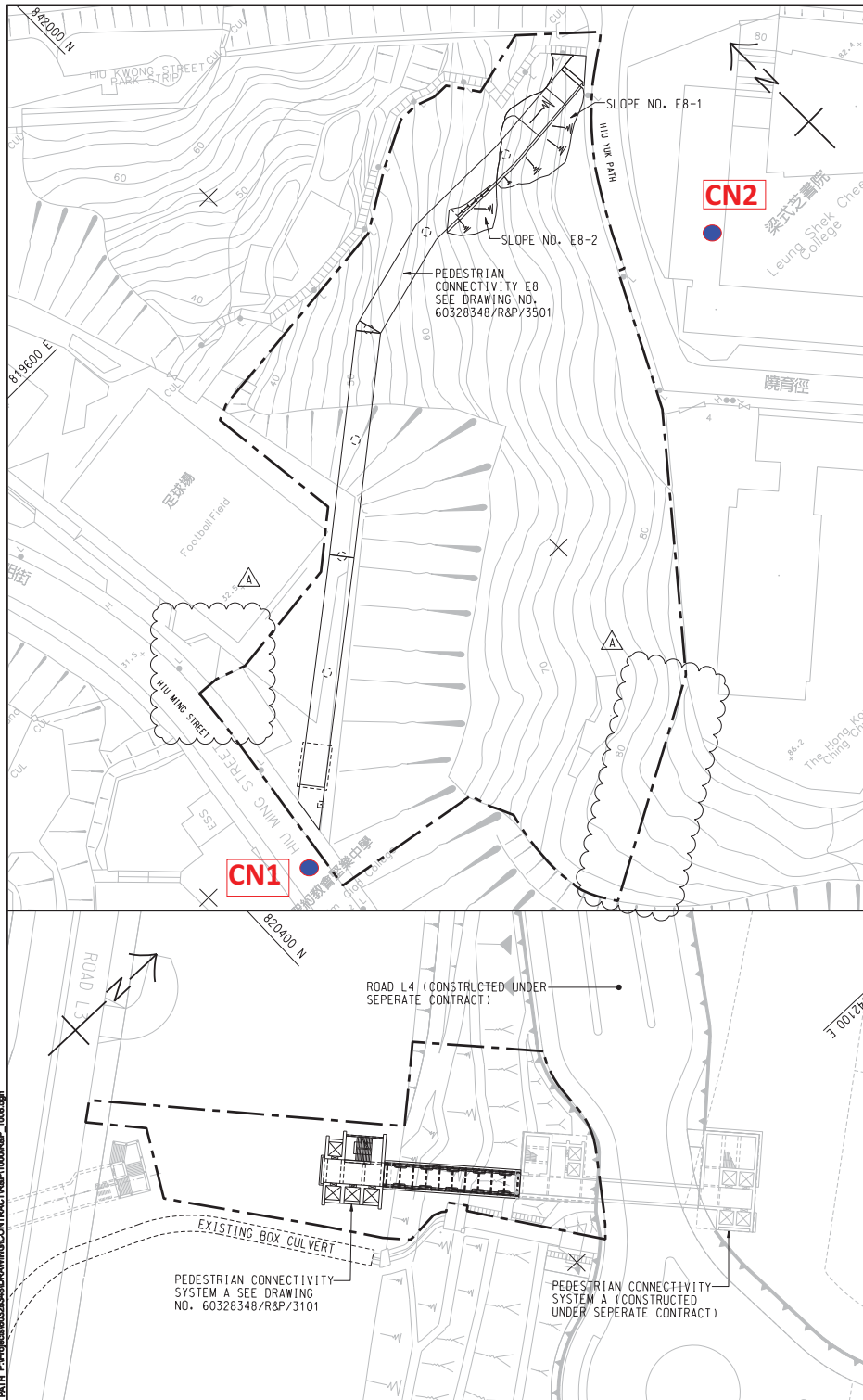
Consultant
ARUP

Contract No. and Title
Agreement No. CE 18/2012(CE)
Development of
Anderson Road Quarry -
Investigation

Drawing title
Locations of Noise
Monitoring

Drawing no. 227724/E/2400		Rev. C	
Drawn GL	Date 05/14	Checked TC	Approved ST
Scale 1:5000	Status PRELIMINARY		

COPYRIGHT RESERVED
 土木工程拓展署
Civil Engineering and
Development Department



NOTES:
1. FOR NOTES AND LEGEND REFER TO DRAWING NO. 60328348/R&P/1001.
2. THIS DRAWING TO BE READ IN CONJUNCTION WITH DRAWING NOS. 60328348/R&P/1001 TO 1008.

AECOM
PROJECT NO. 60328348
DEVELOPMENT OF ANDERSON ROAD QUARRY SITE - INVESTIGATION, DESIGN AND CONSTRUCTION
CONTRACT TITLE DEVELOPMENT OF ANDERSON ROAD QUARRY SITE - ROAD IMPROVEMENT WORKS AND PEDESTRIAN CONNECTIVITY FACILITIES WORKS PHASE 2A
CLIENT AECOM
CONSULTANT AECOM Asia Company Ltd.
SUB-CONSULTANTS
ISSUE/REVISION
STATUS
SCALE A1: 500
DIMENSION UNIT METRES
KEY PLAN
PROJECT NO. 60328348
CONTRACT NO. NE/2017/03
SHEET TITLE GENERAL LAYOUT
SHEET NUMBER 60328348/R&P/1008A

noise monitoring location

NO.	DATE	DESCRIPTION	CHK.
A	NOV. 17	TENDER ADDENDUM NO. 1	AWYC
-	OCT. 17	TENDER DRAWING	AWYC

THESE DRAWINGS HAVE BEEN PREPARED FOR THE USE OF AECOM'S CLIENT. THEY ARE NOT TO BE USED, REPRODUCED, COPIED, OR IN ANY MANNER, WITHOUT THE WRITTEN PERMISSION OF AECOM. AECOM ACCEPTS NO LIABILITY FOR ANY ERRORS OR OMISSIONS IN THESE DRAWINGS. ANY PARTY THAT RELIES ON THESE DRAWINGS FOR ANY PURPOSE OTHER THAN THAT FOR WHICH THEY WERE PREPARED, DOES SO AT ITS OWN RISK. AECOM'S LIABILITY IS LIMITED TO THE DESIGN AND CONSTRUCTION OF THE PROJECT FOR WHICH IT WAS ENGAGED.

Appendix E

Calibration Certificate of Monitoring Equipment and HOKLAS-accreditation Certificate of the Testing Laboratory

TSP SAMPLER CALIBRATION CALCULATION SPREADSHEET

Location : Tan Shan Village No. 5 - 6				Date of Calibration: 28-Aug-23			
Location ID : AMS1a				Next Calibration Date: 28-Oct-23			
Model: TISCH High Volume Air Sampler TE-5170				Technician: Mr. Fai So			
CONDITIONS							
Sea Level Pressure (hPa)		<div style="border: 1px solid black; width: 50px; text-align: center;">1024</div>		Corrected Pressure (mm Hg)		<div style="border: 1px solid black; width: 50px; text-align: center;">768</div>	
Temperature (°C)		<div style="border: 1px solid black; width: 50px; text-align: center;">17.8</div>		Temperature (K)		<div style="border: 1px solid black; width: 50px; text-align: center;">291</div>	
CALIBRATION ORIFICE							
Make->		<div style="border: 1px solid black; width: 50px; text-align: center;">TISCH</div>		Qstd Slope ->		<div style="border: 1px solid black; width: 50px; text-align: center;">2.10977</div>	
Model->		<div style="border: 1px solid black; width: 50px; text-align: center;">TE-5025A</div>		Qstd Intercept ->		<div style="border: 1px solid black; width: 50px; text-align: center;">-0.03782</div>	
Serial # ->		<div style="border: 1px solid black; width: 50px; text-align: center;">4064</div>					
CALIBRATION							
Plate No.	H2O (L) (in)	H2O (R) (in)	H2O (in)	Qstd (m3/min)	I (chart)	IC corrected	LINEAR REGRESSION
18	6.2	6.2	12.4	1.716	51	51.90	Slope = 38.3215
13	5.4	5.4	10.8	1.603	43	43.76	Intercept = -16.1606
10	4.3	4.3	8.6	1.432	36	36.63	Corr. coeff. = 0.9895
7	2.5	2.5	5	1.096	27	27.48	
5	1.7	1.7	3.4	0.907	18	18.32	
<p>Calculations :</p> <p>Qstd = $1/m[\text{Sqrt}(H2O(Pa/Pstd)(Tstd/Ta))-b]$</p> <p>IC = $I[\text{Sqrt}(Pa/Pstd)(Tstd/Ta)]$</p> <p>Qstd = standard flow rate</p> <p>IC = corrected chart responses</p> <p>I = actual chart response</p> <p>m = calibrator Qstd slope</p> <p>b = calibrator Qstd intercept</p> <p>Ta = actual temperature during calibration (deg K)</p> <p>Pstd = actual pressure during calibration (mm Hg)</p> <p>For subsequent calculation of sampler flow:</p> <p>$1/m((I)[\text{Sqrt}(298/Tav)(Pav/760)]-b)$</p> <p>m = sampler slope</p> <p>b = sampler intercept</p> <p>I = chart response</p> <p>Tav = daily average temperature</p> <p>Pav = daily average pressure</p>							
<div style="text-align: center;"> <p>FLOW RATE CHART</p> </div>							

TSP SAMPLER CALIBRATION CALCULATION SPREADSHEET

Location : Oi Tat House	Date of Calibration: 28-Aug-23
Location ID : AMS 5	Next Calibration Date: 28-Oct-23
Model: TISCH High Volume Air Sampler TE-5170	Technician: Mr. Fai So

CONDITIONS

Sea Level Pressure (hPa)	1024	Corrected Pressure (mm Hg)	768
Temperature (°C)	17.8	Temperature (K)	291

CALIBRATION ORIFICE

Make-> TISCH	Qstd Slope ->
Model-> TE-5025A	Qstd Intercept ->
Serial # -> 4064	

CALIBRATION

Plate No.	H2O (L) (in)	H2O (R) (in)	H2O (in)	Qstd (m3/min)	I (chart)	IC corrected	LINEAR REGRESSION
18	6.3	6.3	12.6	1.730	55	55.97	Slope = 45.4856 Intercept = -23.6283 Corr. coeff. = 0.9984
13	5.4	5.4	10.8	1.603	47	47.83	
10	4	4	8	1.382	39	39.69	
7	2.6	2.6	5.2	1.118	27	27.48	
5	1.6	1.6	3.2	0.881	16	16.28	

Calculations :

$Qstd = 1/m[\text{Sqrt}(H2O(Pa/Pstd)(Tstd/Ta)) - b]$
 $IC = I[\text{Sqrt}(Pa/Pstd)(Tstd/Ta)]$

Qstd = standard flow rate

IC = corrected chart responses

I = actual chart response

m = calibrator Qstd slope

b = calibrator Qstd intercept

Ta = actual temperature during calibration (deg K

Pstd = actual pressure during calibration (mm Hg

For subsequent calculation of sampler flow:

$1/m((I) [\text{Sqrt}(298/Tav)(Pav/760)] - b)$

m = sampler slope

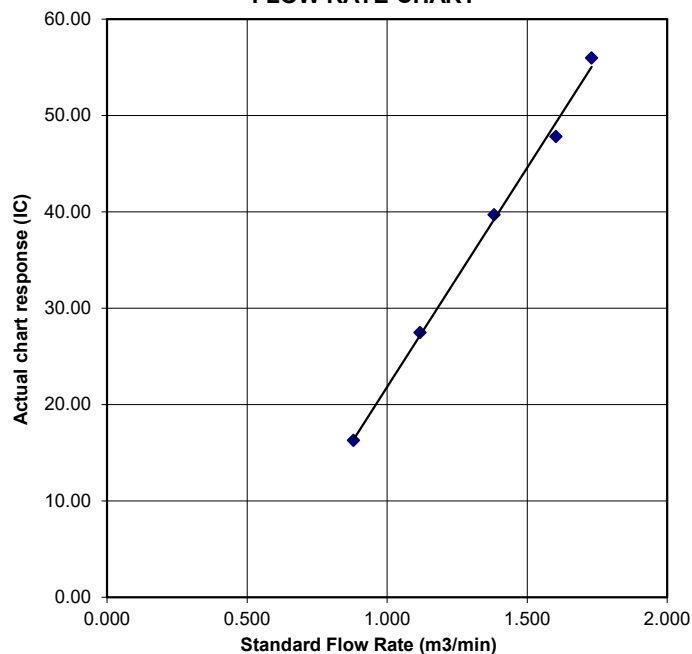
b = sampler intercept

I = chart response

Tav = daily average temperature

Pav = daily average pressure

FLOW RATE CHART



TSP SAMPLER CALIBRATION CALCULATION SPREADSHEET

Date of Calibration: 28-Aug-23

Next Calibration Date: 28-Oct-23

Technician: Mr. Fai So

CONDITIONS

1024

17.8

768

291

CALIBRATION ORIFICE

TISCH

TE-5025A

4064

2.10977

-0.03782

CALIBRATION

Plate No.	H2O (L) (in)	H2O (R) (in)	H2O (in)	Qstd (m3/min)	I (chart)	IC corrected	LINEAR REGRESSION
18	6.4	6.4	12.8	1.744	54	54.95	Slope = 45.5411
13	5.2	5.2	10.4	1.573	44	46.00	Intercept = -24.8804
10	3.6	3.6	7.2	1.312	34	34.60	Corr. coeff. = 0.9985
7	2.4	2.4	4.8	1.075	25	25.44	
5	1.5	1.5	3	0.853	13	13.23	

Calculations :

$$Q_{std} = 1/m[\text{Sqrt}(H20(Pa/P_{std})(T_{std}/T_a)) - b]$$

$$IC = I[\text{Sqrt}(P_a/P_{std})(T_{std}/T_a)]$$

Qstd = standard flow rate

IC = corrected chart responses

I = actual chart response

 $m = \text{calibrator Qstd slope}$

b = calibrator Qstd intercept

Ta = actual temperature during calibration (deg K

Pstd = actual pressure during calibration (mm Hg)

For subsequent calculation of sampler flow:

$$1/m((I)[\text{Sqrt}(298/T_{av})(P_{av}/760)]^{-b})$$

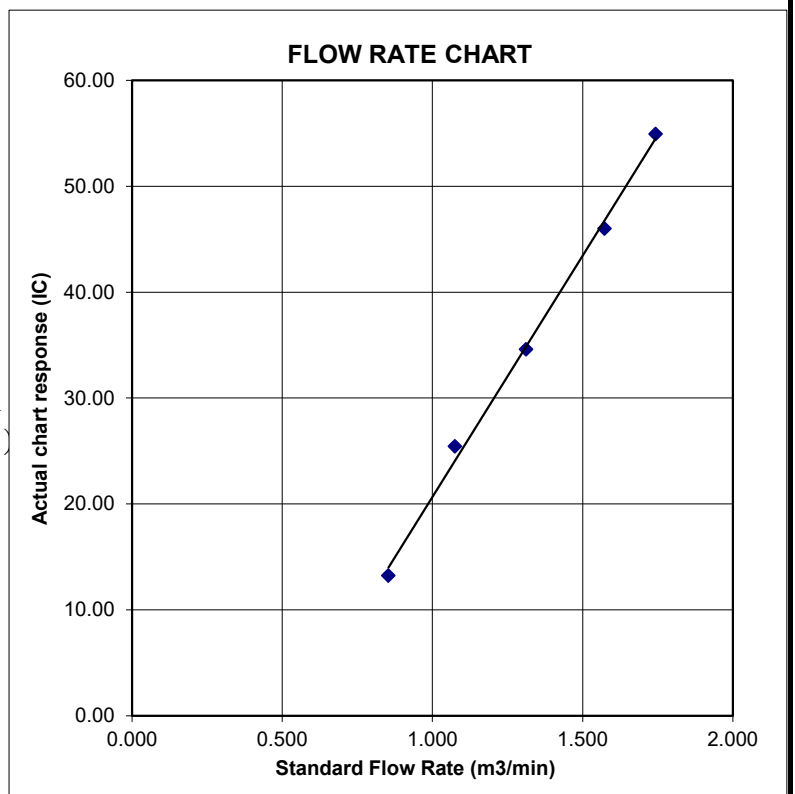
m = sampler slope

b = sampler intercept

I = chart response

Tav = daily average temperature

Pav = daily average pressure



TSP SAMPLER CALIBRATION CALCULATION SPREADSHEET

Location : Ma Yau Tong Village

Date of Calibration: 28-Aug-23

Location ID : AMS 7

Next Calibration Date: 28-Oct-23

Model: TISCH High Volume Air Sampler TE-5170

Technician: Mr. Fai So

CONDITIONS

Sea Level Pressure (hPa)

1024

Corrected Pressure (mm Hg)

768

Temperature (°C)

17.8

Temperature (K)

291

CALIBRATION ORIFICE

Make-> TISCH

Qstd Slope ->

2.10977

Model-> TE-5025A

Qstd Intercept ->

-0.03782

Serial # -> 4064

CALIBRATION

Plate No.	H2O (L) (in)	H2O (R) (in)	H2O (in)	Qstd (m3/min)	I (chart)	IC corrected	LINEAR REGRESSION
18	6.5	6.5	13	1.757	55	55.97	Slope = 43.9784
13	5.4	5.4	10.8	1.603	48	48.85	Intercept = -22.2369
10	4.0	4.0	8	1.382	35	35.62	Corr. coeff. = 0.9940
7	2.8	2.8	5.6	1.159	29	29.51	
5	1.7	1.7	3.4	0.907	18	18.32	

Calculations :

$$Qstd = 1/m[\text{Sqrt}(H2O(Pa/Pstd)(Tstd/Ta))-b]$$

$$IC = I[\text{Sqrt}(Pa/Pstd)(Tstd/Ta)]$$

Qstd = standard flow rate

IC = corrected chart responses

I = actual chart response

m = calibrator Qstd slope

b = calibrator Qstd intercept

Ta = actual temperature during calibration (deg K)

Pstd = actual pressure during calibration (mm Hg)

For subsequent calculation of sampler flow:

$$1/m((I)[\text{Sqrt}(298/Tav)(Pav/760)]-b)$$

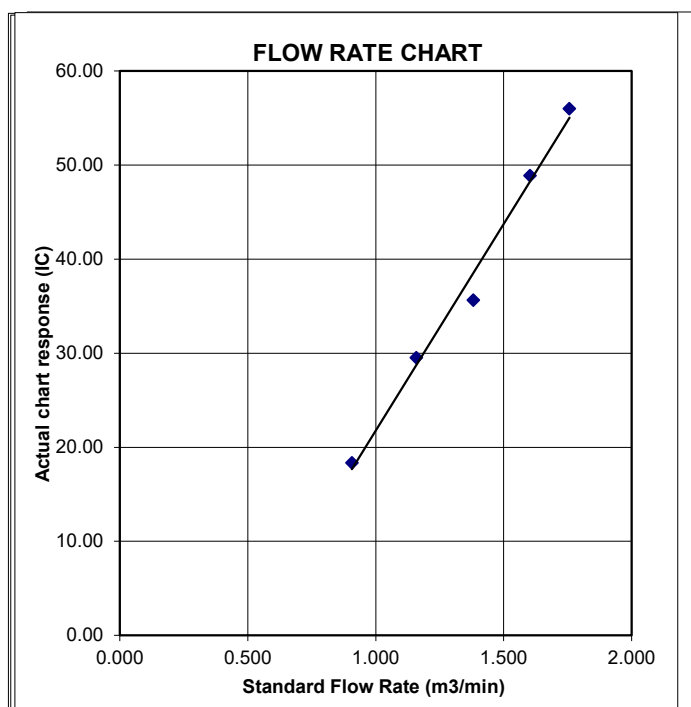
m = sampler slope

b = sampler intercept

I = chart response

Tav = daily average temperature

Pav = daily average pressure





Certificate of Calibration

Calibration Certification Information

Cal. Date: December 15, 2022 Rootsmeter S/N: 438320 Ta: 295 °K
Operator: Jim Tisch Pa: 748.0 mm Hg
Calibration Model #: TE-5025A Calibrator S/N: **4064**

Run	Vol. Init (m3)	Vol. Final (m3)	ΔVol. (m3)	ΔTime (min)	ΔP (mm Hg)	ΔH (in H2O)
1	1	2	1	1.4430	3.2	2.00
2	3	4	1	1.0210	6.4	4.00
3	5	6	1	0.9170	7.9	5.00
4	7	8	1	0.8730	8.8	5.50
5	9	10	1	0.7210	12.8	8.00

Data Tabulation

Vstd (m3)	Qstd (x-axis)	$\sqrt{\Delta H \left(\frac{Pa}{Pstd} \right) \left(\frac{Tstd}{Ta} \right)}$ (y-axis)	Va	Qa (x-axis)	$\sqrt{\Delta H \left(Ta/Pa \right)}$ (y-axis)
0.9900	0.6861	1.4101	0.9957	0.6900	0.8881
0.9858	0.9655	1.9943	0.9914	0.9711	1.2560
0.9838	1.0728	2.2296	0.9894	1.0790	1.4042
0.9826	1.1255	2.3385	0.9882	1.1320	1.4728
0.9772	1.3554	2.8203	0.9829	1.3632	1.7762
QSTD	m=	2.10977	QA	m=	1.32110
	b=	-0.03782		b=	-0.02382
	r=	0.99998		r=	0.99998

Calculations

Vstd=	$\Delta Vol((Pa-\Delta P)/Pstd)(Tstd/Ta)$	Va=	$\Delta Vol((Pa-\Delta P)/Pa)$
Qstd=	$Vstd/\Delta Time$	Qa=	$Va/\Delta Time$
For subsequent flow rate calculations:			
Qstd=	$1/m \left(\left(\sqrt{\Delta H \left(\frac{Pa}{Pstd} \right) \left(\frac{Tstd}{Ta} \right)} \right) - b \right)$	Qa=	$1/m \left(\left(\sqrt{\Delta H \left(Ta/Pa \right)} \right) - b \right)$

Standard Conditions

Tstd:	298.15 °K
Pstd:	760 mm Hg
Key	
ΔH: calibrator manometer reading (in H2O)	
ΔP: rootsmeter manometer reading (mm Hg)	
Ta: actual absolute temperature (°K)	
Pa: actual barometric pressure (mm Hg)	
b: intercept	
m: slope	

RECALIBRATION

US EPA recommends annual recalibration per 1998 40 Code of Federal Regulations Part 50 to 51, Appendix B to Part 50, Reference Method for the Determination of Suspended Particulate Matter in the Atmosphere, 9.2.17, page 30



SUB-CONTRACTING REPORT

CONTACT	: MR BEN TAM	WORK ORDER	: HK2311530
CLIENT	: ACTION-UNITED ENVIRONMENTAL SERVICES & CONSULTING		
ADDRESS	: RM A 20/F., GOLD KING IND BLDG, NO. 35-41 TAI LIN PAI ROAD, KWAI CHUNG, N.T.	SUB-BATCH	: 1
		DATE RECEIVED	: 23-MAR-2023
		DATE OF ISSUE	: 30-MAR-2023
PROJECT	: ----	NO. OF SAMPLES	: 1
		CLIENT ORDER	: ----

General Comments

- Sample(s) was/ were submitted by client. Sample(s) arrived laboratory in ambient condition. The result(s) related only to the item(s) tested.
- Sample information (Project name, Sample ID, Sampling date/time, etc.) is provided by client.
- Result(s) of sample(s) is/are reported on as received basis, unless otherwise specified.
- Calibration was subcontracted to and analysed by Action United Environmental Services & Consulting.

Signatories

This document has been signed by those names that appear on this report and are the authorised signatories

Signatories

Position

Richard Fung

Managing Director

This report supersedes any previous report(s) with the same work order number.

All pages of this report have been checked and approved for release.

ALS Technichem (HK) Pty Ltd
Part of the **ALS Laboratory Group**

11/F. Chung Shun Knitting Centre 1 - 3 Wing Yip Street Kwai Chung N.T. Hong Kong
Tel. +852 2610 1044 Fax. +852 2610 2021 www.alsglobal.com

WORK ORDER : HK2311530
SUB-BATCH : 1
CLIENT : ACTION-UNITED ENVIRONMENTAL SERVICES & CONSULTING
PROJECT : ----



ALS Lab ID	Client's Sample ID	Sample Type	Sample Date	External Lab Report No.
HK2311530-001	S/N: 3Y6502	AIR	23-Mar-2023	S/N: 3Y6502

Equipment Verification Report (TSP)

Equipment Calibrated:

Type: Laser Dust monitor
Manufacturer: Sibata LD-3B
Serial No. 3Y6502
Equipment Ref: EQ113

Standard Equipment:

Standard Equipment: Higher Volume Sampler (TSP)
Location & Location ID: AUES office (calibration room)
Equipment Ref: HVS 018 & HVS 019
Last Calibration Date: 27 February 2023 & 10 January 2023

Equipment Verification Results:

Verification Date: 6 & 9 March 2023

Date	Hour	Time	Mean Temp °C	Mean Pressure (hPa)	Concentration in ug/m ³ (Standard Equipment)	Total Count (Calibrated Equipment)	Count/Minute (Total Count/min)
6-Mar-23	2hr01mins	09:35 ~ 11:36	20	1022.4	82.5	4537	37.6
6-Mar-23	2hr01mins	11:43 ~ 13:44	20	1022.4	29.5	2117	17.5
6-Mar-23	2hr11mins	13:45 ~ 15:56	20	1022.4	30.4	2306	17.6
9-Mar-23*	61mins	11:03 ~ 12:04	22.5	1017.7	144	4408	72.7
9-Mar-23*	61mins	12:06 ~ 13:07	22.5	1017.7	116	3761	61.5

(*) Suspended particle was added into calibration room of HVS019 for high concentration test.

Sensitivity Adjustment Scale Setting (Before Calibration) 655 (CPM)

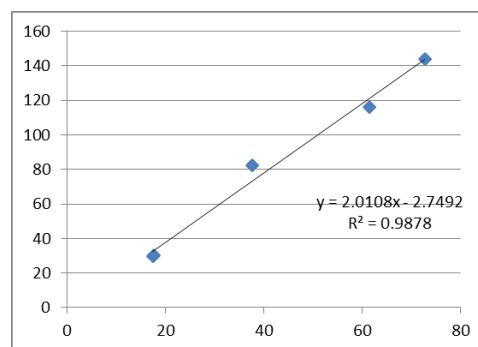
Sensitivity Adjustment Scale Setting (After Calibration) 660 (CPM)

Linear Regression of Y or X

Slope (K-factor): 2.0108 (ug/m³)/CPM

Correlation Coefficient (R) 0.9939

Date of Issue 20 March 2023



Remarks:

- Strong Correlation ($R > 0.8$)
- Factor 2.0108 (ug/m³)/CPM should be apply for TSP monitoring

*If $R < 0.5$, repair or re-verification is required for the equipment

Operator : Fai So Signature :  Date : 20 March 2023

QC Reviewer : Ben Tam Signature :  Date : 20 March 2023

TSP SAMPLER CALIBRATION CALCULATION SPREADSHEET

Location :	Gold King Industrial Building, Kwai Chung	Date of Calibration: 27-Feb-23
Location ID :	Calibration Room(HVS 018)	Next Calibration Date: 27-May-23

CONDITIONS

Sea Level Pressure (hPa)	1024	Corrected Pressure (mm Hg)	768
Temperature (°C)	17.8	Temperature (K)	291

CALIBRATION ORIFICE

Make->	TISCH	Qstd Slope ->	2.10977
Model->	5025A	Qstd Intercept ->	-0.03782
Calibration Date->	15-Dec-22	Expiry Date->	15-Dec-23

CALIBRATION

Plate No.	H2O (L) (in)	H2O (R) (in)	H2O (in)	Qstd (m3/min)	I (chart)	IC corrected	LINEAR REGRESSION
18	6	6	12.0	1.689	55	55.97	Slope = 32.9819 Intercept = 0.0741 Corr. coeff. = 0.9968
13	4.8	4.8	9.6	1.512	48	48.85	
10	3.7	3.7	7.4	1.330	44	44.78	
8	2.6	2.6	5.2	1.118	37	37.65	
5	1.6	1.6	3.2	0.881	28	28.49	

Calculations :

$$Qstd = 1/m[\text{Sqrt}(H2O(Pa/Pstd)(Tstd/Ta))-b]$$

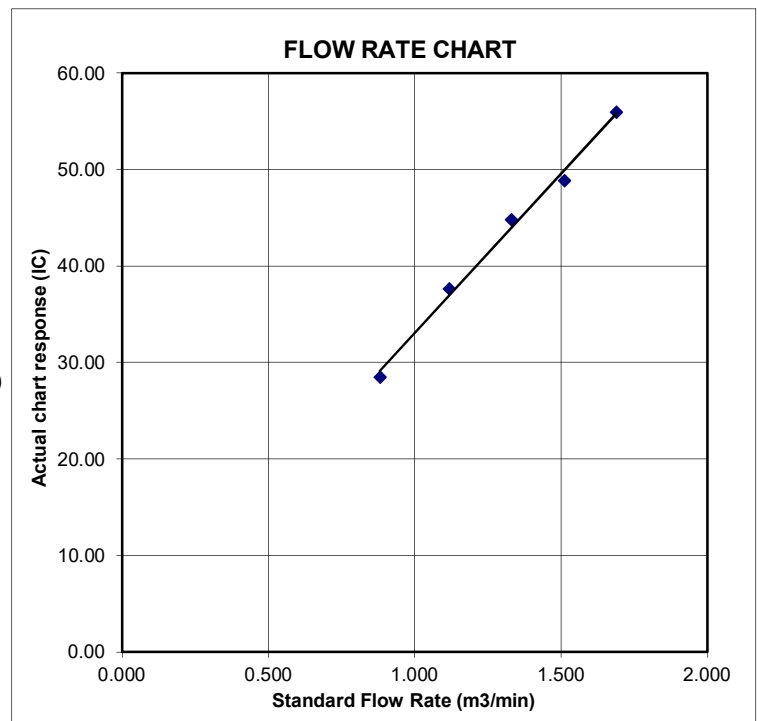
$$IC = I[\text{Sqrt}(Pa/Pstd)(Tstd/Ta)]$$

Qstd = standard flow rate
 IC = corrected chart responses
 I = actual chart response
 m = calibrator Qstd slope
 b = calibrator Qstd intercept
 Ta = actual temperature during calibration (deg K)
 Pstd = actual pressure during calibration (mm Hg)

For subsequent calculation of sampler flow:

$$1/m((I) [\text{Sqrt}(298/Tav)(Pav/760)]-b)$$

m = sampler slope
 b = sampler intercept
 I = chart response
 Tav = daily average temperature
 Pav = daily average pressure



TSP SAMPLER CALIBRATION CALCULATION SPREADSHEET

Location : Gold King Industrial Building, Kwai Chung
 Location ID : Calibration Room(HVS 019)

Date of Calibration: 10-Jan-23
 Next Calibration Date: 9-Apr-23

CONDITIONS

Sea Level Pressure (hPa) 1018.8
 Temperature (°C) 18.2

Corrected Pressure (mm Hg) 764.1
 Temperature (K) 291

CALIBRATION ORIFICE

Make-> TISCH
 Model-> 5025A
 Calibration Date-> 15-Dec-22

Qstd Slope -> 2.10977
 Qstd Intercept -> -0.03782
 Expiry Date-> 15-Dec-23

CALIBRATION

Plate No.	H2O (L) (in)	H2O (R) (in)	H2O (in)	Qstd (m3/min)	I (chart)	IC corrected	LINEAR REGRESSION
18	6	6	12.0	1.683	55	55.79	Slope = 31.4802 Intercept = 1.9499 Corr. coeff. = 0.9967
13	4.9	4.9	9.8	1.523	48	48.69	
10	3.9	3.9	7.8	1.361	44	44.63	
8	2.4	2.4	4.8	1.071	36	36.52	
5	1.5	1.5	3.0	0.851	28	28.40	

Calculations :

$$Q_{std} = 1/m[\sqrt{H_2O(P_a/P_{std})(T_{std}/T_a)}] - b$$

$$IC = I[\sqrt{P_a/P_{std}}(T_{std}/T_a)]$$

Qstd = standard flow rate

IC = corrected chart responses

I = actual chart response

m = calibrator Qstd slope

b = calibrator Qstd intercept

Ta = actual temperature during calibration (deg K)

Pstd = actual pressure during calibration (mm Hg)

For subsequent calculation of sampler flow:

$$1/m((I)[\sqrt{298/T_{av}}(P_{av}/760)] - b)$$

m = sampler slope

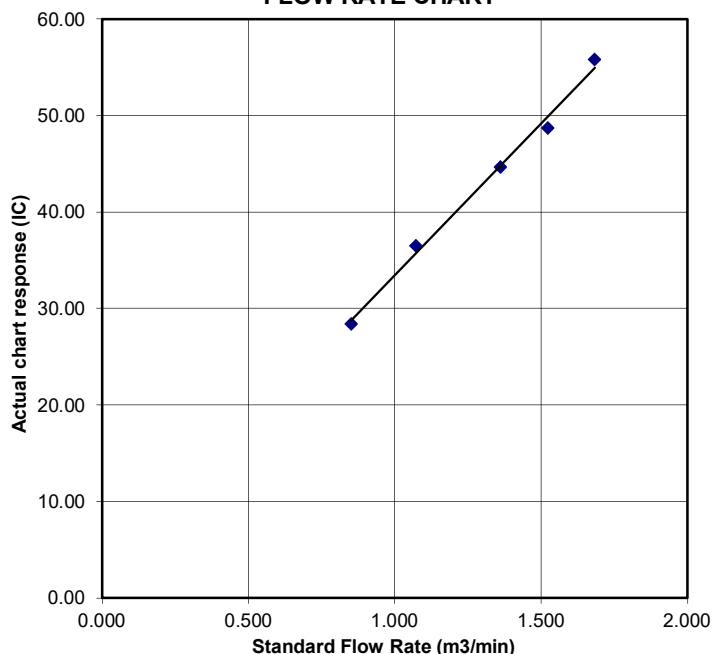
b = sampler intercept

I = chart response

Tav = daily average temperature

Pav = daily average pressure

FLOW RATE CHART





Certificate of Calibration

Calibration Certification Information

Cal. Date: December 15, 2022 Rootsmeter S/N: 438320 Ta: 295 °K
Operator: Jim Tisch Pa: 748.0 mm Hg
Calibration Model #: TE-5025A Calibrator S/N: **4064**

Run	Vol. Init (m3)	Vol. Final (m3)	ΔVol. (m3)	ΔTime (min)	ΔP (mm Hg)	ΔH (in H2O)
1	1	2	1	1.4430	3.2	2.00
2	3	4	1	1.0210	6.4	4.00
3	5	6	1	0.9170	7.9	5.00
4	7	8	1	0.8730	8.8	5.50
5	9	10	1	0.7210	12.8	8.00

Data Tabulation

Vstd (m3)	Qstd (x-axis)	$\sqrt{\Delta H \left(\frac{Pa}{Pstd} \right) \left(\frac{Tstd}{Ta} \right)}$ (y-axis)	Va	Qa (x-axis)	$\sqrt{\Delta H \left(\frac{Ta}{Pa} \right)}$ (y-axis)
0.9900	0.6861	1.4101	0.9957	0.6900	0.8881
0.9858	0.9655	1.9943	0.9914	0.9711	1.2560
0.9838	1.0728	2.2296	0.9894	1.0790	1.4042
0.9826	1.1255	2.3385	0.9882	1.1320	1.4728
0.9772	1.3554	2.8203	0.9829	1.3632	1.7762
QSTD	m=	2.10977	QA	m=	1.32110
	b=	-0.03782		b=	-0.02382
	r=	0.99998		r=	0.99998

Calculations

Vstd=	$\Delta Vol((Pa-\Delta P)/Pstd)(Tstd/Ta)$	Va=	$\Delta Vol((Pa-\Delta P)/Pa)$
Qstd=	$Vstd/\Delta Time$	Qa=	$Va/\Delta Time$
For subsequent flow rate calculations:			
Qstd=	$1/m \left(\left(\sqrt{\Delta H \left(\frac{Pa}{Pstd} \right) \left(\frac{Tstd}{Ta} \right)} \right) - b \right)$	Qa=	$1/m \left(\left(\sqrt{\Delta H \left(\frac{Ta}{Pa} \right)} \right) - b \right)$

Standard Conditions

Tstd:	298.15 °K
Pstd:	760 mm Hg
Key	
ΔH: calibrator manometer reading (in H2O)	
ΔP: rootsmeter manometer reading (mm Hg)	
Ta: actual absolute temperature (°K)	
Pa: actual barometric pressure (mm Hg)	
b: intercept	
m: slope	

RECALIBRATION

US EPA recommends annual recalibration per 1998 40 Code of Federal Regulations Part 50 to 51, Appendix B to Part 50, Reference Method for the Determination of Suspended Particulate Matter in the Atmosphere, 9.2.17, page 30



SUB-CONTRACTING REPORT

CONTACT	: MR BEN TAM	WORK ORDER	: HK2311531
CLIENT	: ACTION-UNITED ENVIRONMENTAL SERVICES & CONSULTING		
ADDRESS	: RM A 20/F., GOLD KING IND BLDG, NO. 35-41 TAI LIN PAI ROAD, KWAI CHUNG, N.T.	SUB-BATCH	: 1
		DATE RECEIVED	: 23-MAR-2023
		DATE OF ISSUE	: 30-MAR-2023
PROJECT	: ----	NO. OF SAMPLES	: 1
		CLIENT ORDER	: ----

General Comments

- Sample(s) was/ were submitted by client. Sample(s) arrived laboratory in ambient condition. The result(s) related only to the item(s) tested.
- Sample information (Project name, Sample ID, Sampling date/time, etc.) is provided by client.
- Result(s) of sample(s) is/are reported on as received basis, unless otherwise specified.
- Calibration was subcontracted to and analysed by Action United Environmental Services & Consulting.

Signatories

This document has been signed by those names that appear on this report and are the authorised signatories

Signatories

Position

Richard Fung

Managing Director

This report supersedes any previous report(s) with the same work order number.

All pages of this report have been checked and approved for release.

ALS Technichem (HK) Pty Ltd
Part of the **ALS Laboratory Group**

11/F. Chung Shun Knitting Centre 1 - 3 Wing Yip Street Kwai Chung N.T. Hong Kong
Tel. +852 2610 1044 Fax. +852 2610 2021 www.alsglobal.com

WORK ORDER : HK2311531
SUB-BATCH : 1
CLIENT : ACTION-UNITED ENVIRONMENTAL SERVICES & CONSULTING
PROJECT : ----



ALS Lab ID	Client's Sample ID	Sample Type	Sample Date	External Lab Report No.
HK2311531-001	S/N: 456658	AIR	23-Mar-2023	S/N: 456658

Equipment Verification Report (TSP)

Equipment Calibrated:

Type: Laser Dust monitor
Manufacturer: Sibata LD-3B
Serial No. 456658
Equipment Ref: EQ115

Standard Equipment:

Standard Equipment: Higher Volume Sampler (TSP)
Location & Location ID: AUES office (calibration room)
Equipment Ref: HVS 018 & HVS 019
Last Calibration Date: 27 February 2023 & 10 January 2023

Equipment Verification Results:

Verification Date: 6 & 9 March 2023

Date	Hour	Time	Mean Temp °C	Mean Pressure (hPa)	Concentration in ug/m ³ (Standard Equipment)	Total Count (Calibrated Equipment)	Count/Minute (Total Count/min)
6-Mar-23	2hr01mins	09:35 ~ 11:36	20	1022.4	82.5	4485	37.2
6-Mar-23	2hr01mins	11:43 ~ 13:44	20	1022.4	29.5	2128	17.6
6-Mar-23	2hr11mins	13:45 ~ 15:56	20	1022.4	30.4	2267	17.3
9-Mar-23*	61mins	11:03 ~ 12:04	22.5	1017.7	144	4263	70.3
9-Mar-23*	61mins	12:06 ~ 13:07	22.5	1017.7	116	3667	59.9

(*) Suspended particle was added into calibration room of HVS019 for high concentration test.

Sensitivity Adjustment Scale Setting (Before Calibration) 702 (CPM)

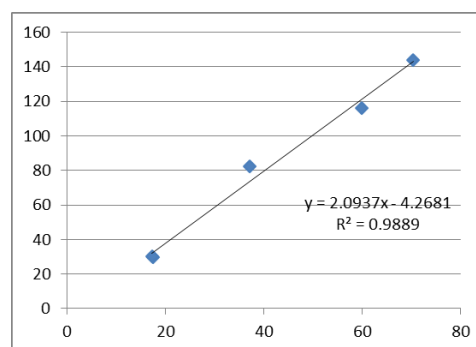
Sensitivity Adjustment Scale Setting (After Calibration) 708 (CPM)

Linear Regression of Y or X

Slope (K-factor): 2.0937 (ug/m³)/CPM

Correlation Coefficient (R) 0.9944

Date of Issue 20 March 2023



Remarks:

- Strong** Correlation ($R > 0.8$)
- Factor 2.0937 (ug/m³)/CPM should be apply for TSP monitoring

*If $R < 0.5$, repair or re-verification is required for the equipment

Operator : Fai So Signature :  Date : 20 March 2023

QC Reviewer : Ben Tam Signature :  Date : 20 March 2023

TSP SAMPLER CALIBRATION CALCULATION SPREADSHEET

Location :	Gold King Industrial Building, Kwai Chung	Date of Calibration: 27-Feb-23
Location ID :	Calibration Room(HVS 018)	Next Calibration Date: 27-May-23

CONDITIONS

Sea Level Pressure (hPa)	1024	Corrected Pressure (mm Hg)	768
Temperature (°C)	17.8	Temperature (K)	291

CALIBRATION ORIFICE

Make->	TISCH	Qstd Slope ->	2.10977
Model->	5025A	Qstd Intercept ->	-0.03782
Calibration Date->	15-Dec-22	Expiry Date->	15-Dec-23

CALIBRATION

Plate No.	H2O (L) (in)	H2O (R) (in)	H2O (in)	Qstd (m3/min)	I (chart)	IC corrected	LINEAR REGRESSION
18	6	6	12.0	1.689	55	55.97	Slope = 32.9819 Intercept = 0.0741 Corr. coeff. = 0.9968
13	4.8	4.8	9.6	1.512	48	48.85	
10	3.7	3.7	7.4	1.330	44	44.78	
8	2.6	2.6	5.2	1.118	37	37.65	
5	1.6	1.6	3.2	0.881	28	28.49	

Calculations :

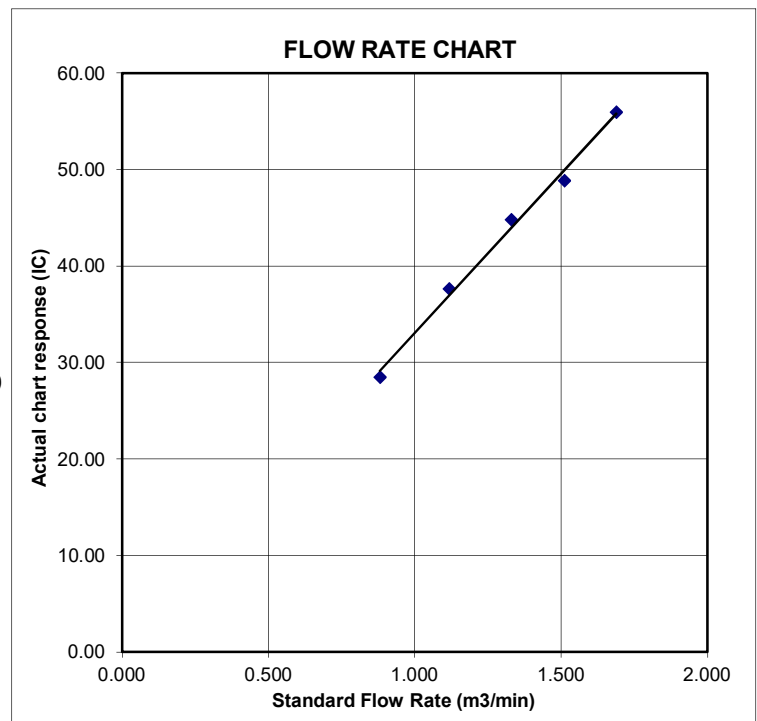
$Qstd = 1/m[\text{Sqrt}(H2O(Pa/Pstd)(Tstd/Ta)) - b]$
 $IC = I[\text{Sqrt}(Pa/Pstd)(Tstd/Ta)]$

Qstd = standard flow rate
 IC = corrected chart responses
 I = actual chart response
 m = calibrator Qstd slope
 b = calibrator Qstd intercept
 Ta = actual temperature during calibration (deg K)
 Pstd = actual pressure during calibration (mm Hg)

For subsequent calculation of sampler flow:

$1/m((I) [\text{Sqrt}(298/Tav)(Pav/760)] - b)$

m = sampler slope
 b = sampler intercept
 I = chart response
 Tav = daily average temperature
 Pav = daily average pressure



TSP SAMPLER CALIBRATION CALCULATION SPREADSHEET

Location :	Gold King Industrial Building, Kwai Chung	Date of Calibration: 10-Jan-23
Location ID :	Calibration Room(HVS 019)	Next Calibration Date: 9-Apr-23

CONDITIONS

Sea Level Pressure (hPa)	1018.8	Corrected Pressure (mm Hg)	764.1
Temperature (°C)	18.2	Temperature (K)	291

CALIBRATION ORIFICE

Make->	TISCH	Qstd Slope ->	2.10977
Model->	5025A	Qstd Intercept ->	-0.03782
Calibration Date->	15-Dec-22	Expiry Date->	15-Dec-23

CALIBRATION

Plate No.	H2O (L) (in)	H2O (R) (in)	H2O (in)	Qstd (m3/min)	I (chart)	IC corrected	LINEAR REGRESSION
18	6	6	12.0	1.683	55	55.79	Slope = 31.4802 Intercept = 1.9499 Corr. coeff. = 0.9967
13	4.9	4.9	9.8	1.523	48	48.69	
10	3.9	3.9	7.8	1.361	44	44.63	
8	2.4	2.4	4.8	1.071	36	36.52	
5	1.5	1.5	3.0	0.851	28	28.40	

Calculations :

$$Qstd = 1/m[\text{Sqrt}(H2O(Pa/Pstd)(Tstd/Ta))-b]$$

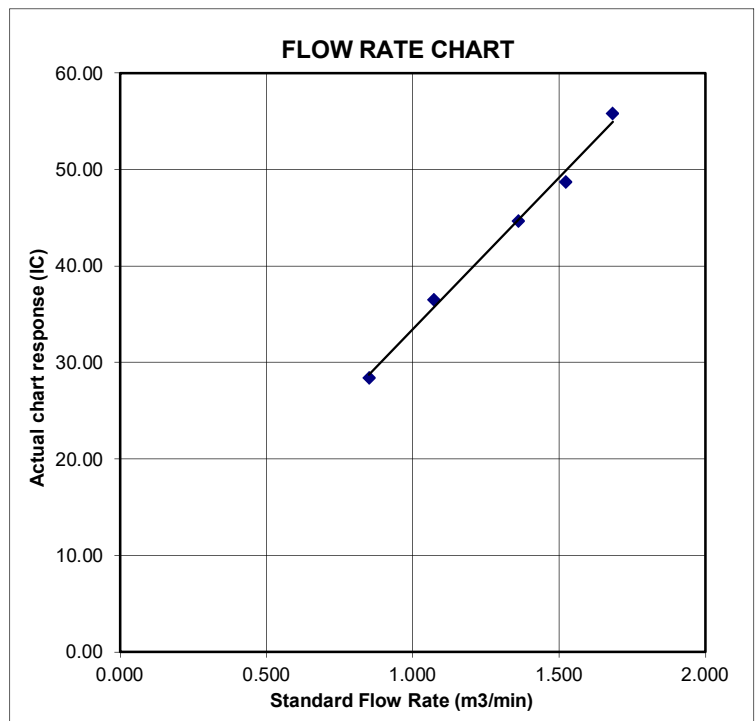
$$IC = I[\text{Sqrt}(Pa/Pstd)(Tstd/Ta)]$$

Qstd = standard flow rate
 IC = corrected chart responses
 I = actual chart response
 m = calibrator Qstd slope
 b = calibrator Qstd intercept
 Ta = actual temperature during calibration (deg K)
 Pstd = actual pressure during calibration (mm Hg)

For subsequent calculation of sampler flow:

$$1/m((I) [\text{Sqrt}(298/Tav)(Pav/760)]-b)$$

m = sampler slope
 b = sampler intercept
 I = chart response
 Tav = daily average temperature
 Pav = daily average pressure





Certificate of Calibration

Calibration Certification Information

Cal. Date: December 15, 2022 Rootsmeter S/N: 438320 Ta: 295 °K
Operator: Jim Tisch Pa: 748.0 mm Hg
Calibration Model #: TE-5025A Calibrator S/N: 4064

Run	Vol. Init (m3)	Vol. Final (m3)	ΔVol. (m3)	ΔTime (min)	ΔP (mm Hg)	ΔH (in H2O)
1	1	2	1	1.4430	3.2	2.00
2	3	4	1	1.0210	6.4	4.00
3	5	6	1	0.9170	7.9	5.00
4	7	8	1	0.8730	8.8	5.50
5	9	10	1	0.7210	12.8	8.00

Data Tabulation

Vstd (m3)	Qstd (x-axis)	$\sqrt{\Delta H \left(\frac{Pa}{Pstd} \right) \left(\frac{Tstd}{Ta} \right)}$ (y-axis)	Va	Qa (x-axis)	$\sqrt{\Delta H \left(\frac{Ta}{Pa} \right)}$ (y-axis)
0.9900	0.6861	1.4101	0.9957	0.6900	0.8881
0.9858	0.9655	1.9943	0.9914	0.9711	1.2560
0.9838	1.0728	2.2296	0.9894	1.0790	1.4042
0.9826	1.1255	2.3385	0.9882	1.1320	1.4728
0.9772	1.3554	2.8203	0.9829	1.3632	1.7762
QSTD	m=	2.10977	QA	m=	1.32110
	b=	-0.03782		b=	-0.02382
	r=	0.99998		r=	0.99998

Calculations

Vstd=	$\Delta Vol((Pa-\Delta P)/Pstd)(Tstd/Ta)$	Va=	$\Delta Vol((Pa-\Delta P)/Pa)$
Qstd=	$Vstd/\Delta Time$	Qa=	$Va/\Delta Time$
For subsequent flow rate calculations:			
Qstd=	$1/m \left(\left(\sqrt{\Delta H \left(\frac{Pa}{Pstd} \right) \left(\frac{Tstd}{Ta} \right)} \right) - b \right)$	Qa=	$1/m \left(\left(\sqrt{\Delta H \left(\frac{Ta}{Pa} \right)} \right) - b \right)$

Standard Conditions

Tstd:	298.15 °K
Pstd:	760 mm Hg
Key	
ΔH: calibrator manometer reading (in H2O)	
ΔP: rootsmeter manometer reading (mm Hg)	
Ta: actual absolute temperature (°K)	
Pa: actual barometric pressure (mm Hg)	
b: intercept	
m: slope	

RECALIBRATION

US EPA recommends annual recalibration per 1998 40 Code of Federal Regulations Part 50 to 51, Appendix B to Part 50, Reference Method for the Determination of Suspended Particulate Matter in the Atmosphere, 9.2.17, page 30



SUB-CONTRACTING REPORT

CONTACT	: MR BEN TAM	WORK ORDER	: HK2311532
CLIENT	: ACTION-UNITED ENVIRONMENTAL SERVICES & CONSULTING		
ADDRESS	: RM A 20/F., GOLD KING IND BLDG, NO. 35-41 TAI LIN PAI ROAD, KWAI CHUNG, N.T.	SUB-BATCH	: 1
		DATE RECEIVED	: 23-MAR-2023
		DATE OF ISSUE	: 30-MAR-2023
PROJECT	: ----	NO. OF SAMPLES	: 1
		CLIENT ORDER	: ----

General Comments

- Sample(s) was/ were submitted by client. Sample(s) arrived laboratory in ambient condition. The result(s) related only to the item(s) tested.
- Sample information (Project name, Sample ID, Sampling date/time, etc.) is provided by client.
- Result(s) of sample(s) is/are reported on as received basis, unless otherwise specified.
- Calibration was subcontracted to and analysed by Action United Environmental Services & Consulting.

Signatories

This document has been signed by those names that appear on this report and are the authorised signatories

Signatories

Position

Richard Fung

Managing Director

This report supersedes any previous report(s) with the same work order number.

All pages of this report have been checked and approved for release.

ALS Technichem (HK) Pty Ltd
Part of the **ALS Laboratory Group**

11/F, Chung Shun Knitting Centre 1 - 3 Wing Yip Street Kwai Chung N.T. Hong Kong
Tel. +852 2610 1044 Fax. +852 2610 2021 www.alsglobal.com

WORK ORDER : HK2311532
SUB-BATCH : 1
CLIENT : ACTION-UNITED ENVIRONMENTAL SERVICES & CONSULTING
PROJECT : ----



ALS Lab ID	Client's Sample ID	Sample Type	Sample Date	External Lab Report No.
HK2311532-001	S/N: 456659	AIR	23-Mar-2023	S/N: 456659

Equipment Verification Report (TSP)

Equipment Calibrated:

Type: Laser Dust monitor
Manufacturer: Sibata LD-3B
Serial No. 456659
Equipment Ref: EQ116

Standard Equipment:

Standard Equipment: Higher Volume Sampler (TSP)
Location & Location ID: AUES office (calibration room)
Equipment Ref: HVS 018 & HVS 019
Last Calibration Date: 27 February 2023 & 10 January 2023

Equipment Verification Results:

Verification Date: 6 & 9 March 2023

Date	Hour	Time	Mean Temp °C	Mean Pressure (hPa)	Concentration in ug/m ³ (Standard Equipment)	Total Count (Calibrated Equipment)	Count/Minute (Total Count/min)
6-Mar-23	2hr01mins	09:35 ~ 11:36	20	1022.4	82.5	4624	38.3
6-Mar-23	2hr01mins	11:43 ~ 13:44	20	1022.4	29.5	2204	18.2
6-Mar-23	2hr11mins	13:45 ~ 15:56	20	1022.4	30.4	2457	18.8
9-Mar-23*	61mins	11:03 ~ 12:04	22.5	1017.7	144	4357	71.9
9-Mar-23*	61mins	12:06 ~ 13:07	22.5	1017.7	116	3881	63.4

(*) Suspended particle was added into calibration room of HVS019 for high concentration test.

Sensitivity Adjustment Scale Setting (Before Calibration) 726 (CPM)

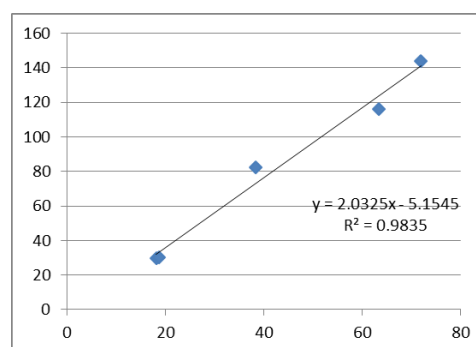
Sensitivity Adjustment Scale Setting (After Calibration) 729 (CPM)

Linear Regression of Y or X

Slope (K-factor): 2.0325 (ug/m³)/CPM

Correlation Coefficient (R) 0.9917

Date of Issue 20 March 2023



Remarks:

1. **Strong** Correlation ($R > 0.8$)
2. Factor 2.0325 (ug/m³)/CPM should be apply for TSP monitoring

*If $R < 0.5$, repair or re-verification is required for the equipment

Operator : Fai So Signature :  Date : 20 March 2023

QC Reviewer : Ben Tam Signature :  Date : 20 March 2023

TSP SAMPLER CALIBRATION CALCULATION SPREADSHEET

Location :	Gold King Industrial Building, Kwai Chung	Date of Calibration: 27-Feb-23
Location ID :	Calibration Room(HVS 018)	Next Calibration Date: 27-May-23

CONDITIONS

Sea Level Pressure (hPa)	1024	Corrected Pressure (mm Hg)	768
Temperature (°C)	17.8	Temperature (K)	291

CALIBRATION ORIFICE

Make->	TISCH	Qstd Slope ->	2.10977
Model->	5025A	Qstd Intercept ->	-0.03782
Calibration Date->	15-Dec-22	Expiry Date->	15-Dec-23

CALIBRATION

Plate No.	H2O (L) (in)	H2O (R) (in)	H2O (in)	Qstd (m3/min)	I (chart)	IC corrected	LINEAR REGRESSION
18	6	6	12.0	1.689	55	55.97	Slope = 32.9819 Intercept = 0.0741 Corr. coeff. = 0.9968
13	4.8	4.8	9.6	1.512	48	48.85	
10	3.7	3.7	7.4	1.330	44	44.78	
8	2.6	2.6	5.2	1.118	37	37.65	
5	1.6	1.6	3.2	0.881	28	28.49	

Calculations :

$$Qstd = 1/m[\text{Sqrt}(H2O(Pa/Pstd)(Tstd/Ta))-b]$$

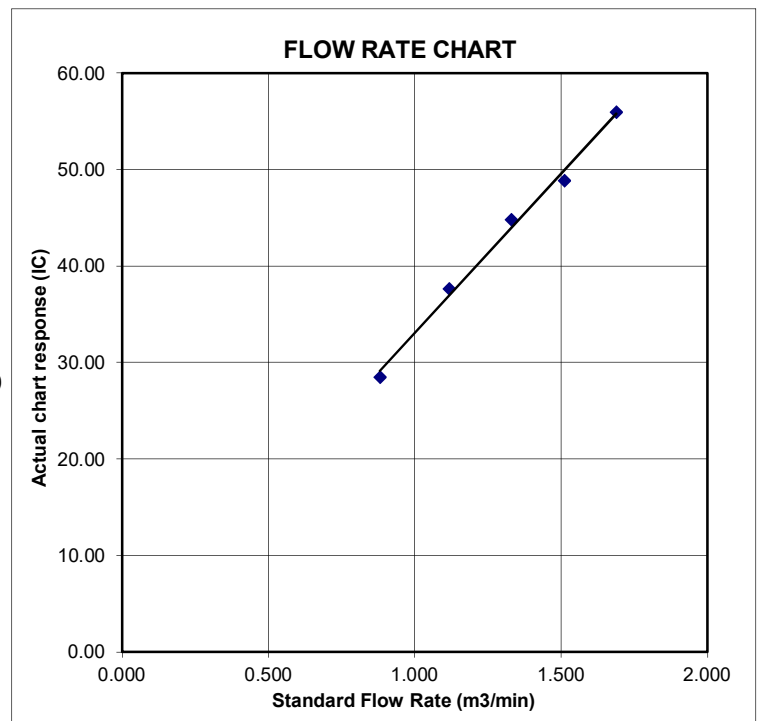
$$IC = I[\text{Sqrt}(Pa/Pstd)(Tstd/Ta)]$$

Qstd = standard flow rate
 IC = corrected chart responses
 I = actual chart response
 m = calibrator Qstd slope
 b = calibrator Qstd intercept
 Ta = actual temperature during calibration (deg K)
 Pstd = actual pressure during calibration (mm Hg)

For subsequent calculation of sampler flow:

$$1/m((I)[\text{Sqrt}(298/Tav)(Pav/760)]-b)$$

m = sampler slope
 b = sampler intercept
 I = chart response
 Tav = daily average temperature
 Pav = daily average pressure



TSP SAMPLER CALIBRATION CALCULATION SPREADSHEET

Location : Gold King Industrial Building, Kwai Chung
 Location ID : Calibration Room(HVS 019)

Date of Calibration: 10-Jan-23
 Next Calibration Date: 9-Apr-23

CONDITIONS

Sea Level Pressure (hPa) 1018.8
 Temperature (°C) 18.2

Corrected Pressure (mm Hg) 764.1
 Temperature (K) 291

CALIBRATION ORIFICE

Make-> TISCH
 Model-> 5025A
 Calibration Date-> 15-Dec-22

Qstd Slope -> 2.10977
 Qstd Intercept -> -0.03782
 Expiry Date-> 15-Dec-23

CALIBRATION

Plate No.	H2O (L) (in)	H2O (R) (in)	H2O (in)	Qstd (m3/min)	I (chart)	IC corrected	LINEAR REGRESSION
18	6	6	12.0	1.683	55	55.79	Slope = 31.4802 Intercept = 1.9499 Corr. coeff. = 0.9967
13	4.9	4.9	9.8	1.523	48	48.69	
10	3.9	3.9	7.8	1.361	44	44.63	
8	2.4	2.4	4.8	1.071	36	36.52	
5	1.5	1.5	3.0	0.851	28	28.40	

Calculations :

$$Qstd = 1/m[\text{Sqrt}(H2O(Pa/Pstd)(Tstd/Ta))-b]$$

$$IC = I[\text{Sqrt}(Pa/Pstd)(Tstd/Ta)]$$

Qstd = standard flow rate

IC = corrected chart responses

I = actual chart response

m = calibrator Qstd slope

b = calibrator Qstd intercept

Ta = actual temperature during calibration (deg K)

Pstd = actual pressure during calibration (mm Hg)

For subsequent calculation of sampler flow:

$$1/m((I)[\text{Sqrt}(298/Tav)(Pav/760)]-b)$$

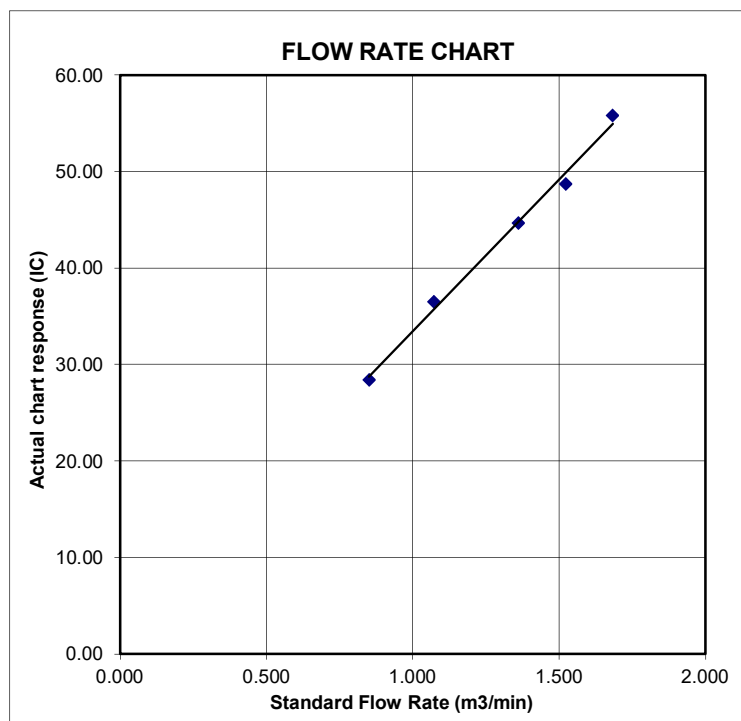
m = sampler slope

b = sampler intercept

I = chart response

Tav = daily average temperature

Pav = daily average pressure





Certificate of Calibration

Calibration Certification Information

Cal. Date: December 15, 2022 Rootsmeter S/N: 438320 Ta: 295 °K
Operator: Jim Tisch Pa: 748.0 mm Hg
Calibration Model #: TE-5025A Calibrator S/N: 4064

Run	Vol. Init (m3)	Vol. Final (m3)	ΔVol. (m3)	ΔTime (min)	ΔP (mm Hg)	ΔH (in H2O)
1	1	2	1	1.4430	3.2	2.00
2	3	4	1	1.0210	6.4	4.00
3	5	6	1	0.9170	7.9	5.00
4	7	8	1	0.8730	8.8	5.50
5	9	10	1	0.7210	12.8	8.00

Data Tabulation

Vstd (m3)	Qstd (x-axis)	$\sqrt{\Delta H \left(\frac{Pa}{Pstd} \right) \left(\frac{Tstd}{Ta} \right)}$ (y-axis)	Va	Qa (x-axis)	$\sqrt{\Delta H \left(\frac{Ta}{Pa} \right)}$ (y-axis)
0.9900	0.6861	1.4101	0.9957	0.6900	0.8881
0.9858	0.9655	1.9943	0.9914	0.9711	1.2560
0.9838	1.0728	2.2296	0.9894	1.0790	1.4042
0.9826	1.1255	2.3385	0.9882	1.1320	1.4728
0.9772	1.3554	2.8203	0.9829	1.3632	1.7762
QSTD	m=	2.10977	QA	m=	1.32110
	b=	-0.03782		b=	-0.02382
	r=	0.99998		r=	0.99998

Calculations

Vstd=	$\Delta Vol((Pa-\Delta P)/Pstd)(Tstd/Ta)$	Va=	$\Delta Vol((Pa-\Delta P)/Pa)$
Qstd=	Vstd/ΔTime	Qa=	Va/ΔTime
For subsequent flow rate calculations:			
Qstd=	$1/m \left(\left(\sqrt{\Delta H \left(\frac{Pa}{Pstd} \right) \left(\frac{Tstd}{Ta} \right)} \right) - b \right)$	Qa=	$1/m \left(\left(\sqrt{\Delta H \left(\frac{Ta}{Pa} \right)} \right) - b \right)$

Standard Conditions

Tstd:	298.15 °K
Pstd:	760 mm Hg
Key	
ΔH: calibrator manometer reading (in H2O)	
ΔP: rootsmeter manometer reading (mm Hg)	
Ta: actual absolute temperature (°K)	
Pa: actual barometric pressure (mm Hg)	
b: intercept	
m: slope	

RECALIBRATION

US EPA recommends annual recalibration per 1998 40 Code of Federal Regulations Part 50 to 51, Appendix B to Part 50, Reference Method for the Determination of Suspended Particulate Matter in the Atmosphere, 9.2.17, page 30



SUB-CONTRACTING REPORT

CONTACT	: MR BEN TAM	WORK ORDER	: HK2311533
CLIENT	: ACTION-UNITED ENVIRONMENTAL SERVICES & CONSULTING		
ADDRESS	: RM A 20/F., GOLD KING IND BLDG, NO. 35-41 TAI LIN PAI ROAD, KWAI CHUNG, N.T.	SUB-BATCH	: 1
		DATE RECEIVED	: 23-MAR-2023
		DATE OF ISSUE	: 30-MAR-2023
PROJECT	: ----	NO. OF SAMPLES	: 1
		CLIENT ORDER	: ----

General Comments

- Sample(s) was/ were submitted by client. Sample(s) arrived laboratory in ambient condition. The result(s) related only to the item(s) tested.
- Sample information (Project name, Sample ID, Sampling date/time, etc.) is provided by client.
- Result(s) of sample(s) is/are reported on as received basis, unless otherwise specified.
- Calibration was subcontracted to and analysed by Action United Environmental Services & Consulting.

Signatories

This document has been signed by those names that appear on this report and are the authorised signatories

Signatories

Position

Richard Fung

Managing Director

This report supersedes any previous report(s) with the same work order number.

All pages of this report have been checked and approved for release.

ALS Technichem (HK) Pty Ltd
Part of the **ALS Laboratory Group**

11/F. Chung Shun Knitting Centre 1 - 3 Wing Yip Street Kwai Chung N.T. Hong Kong
Tel. +852 2610 1044 Fax. +852 2610 2021 www.alsglobal.com

WORK ORDER : HK2311533
SUB-BATCH : 1
CLIENT : ACTION-UNITED ENVIRONMENTAL SERVICES & CONSULTING
PROJECT : ----



ALS Lab ID	Client's Sample ID	Sample Type	Sample Date	External Lab Report No.
HK2311533-001	S/N: 456660	AIR	23-Mar-2023	S/N: 456660

Equipment Verification Report (TSP)

Equipment Calibrated:

Type: Laser Dust monitor
Manufacturer: Sibata LD-3B
Serial No. 456660
Equipment Ref: EQ117

Standard Equipment:

Standard Equipment: Higher Volume Sampler (TSP)
Location & Location ID: AUES office (calibration room)
Equipment Ref: HVS 018 & HVS 019
Last Calibration Date: 27 February 2023 & 10 January 2023

Equipment Verification Results:

Verification Date: 6 & 9 March 2023

Date	Hour	Time	Mean Temp °C	Mean Pressure (hPa)	Concentration in $\mu\text{g}/\text{m}^3$ (Standard Equipment)	Total Count (Calibrated Equipment)	Count/Minute (Total Count/min)
6-Mar-23	2hr01mins	09:35 ~ 11:36	20	1022.4	82.5	4511	37.4
6-Mar-23	2hr01mins	11:43 ~ 13:44	20	1022.4	29.5	2003	16.5
6-Mar-23	2hr11mins	13:45 ~ 15:56	20	1022.4	30.4	2351	18.0
9-Mar-23*	61mins	11:03 ~ 12:04	22.5	1017.7	144	4277	70.6
9-Mar-23*	61mins	12:06 ~ 13:07	22.5	1017.7	116	3792	62.0

(*) Suspended particle was added into calibration room of HVS019 for high concentration test.

Sensitivity Adjustment Scale Setting (Before Calibration) 615 (CPM)

Sensitivity Adjustment Scale Setting (After Calibration) 608 (CPM)

Linear Regression of Y or X

Slope (K-factor): 2.0404 ($\mu\text{g}/\text{m}^3$)/CPM

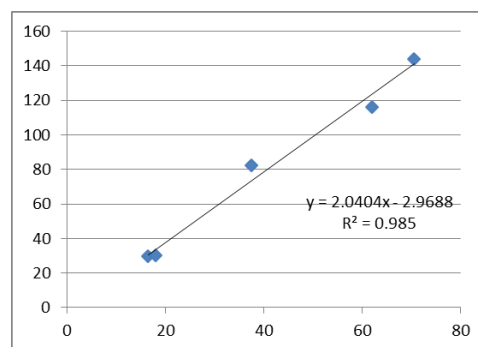
Correlation Coefficient (R) 0.9925

Date of Issue 20 March 2023

Remarks:

- Strong Correlation ($R > 0.8$)
- Factor 2.0404 ($\mu\text{g}/\text{m}^3$)/CPM should be apply for TSP monitoring

*If $R < 0.5$, repair or re-verification is required for the equipment



Operator : Fai So Signature :  Date : 20 March 2023

QC Reviewer : Ben Tam Signature :  Date : 20 March 2023

TSP SAMPLER CALIBRATION CALCULATION SPREADSHEET

Location :	Gold King Industrial Building, Kwai Chung	Date of Calibration: 27-Feb-23
Location ID :	Calibration Room(HVS 018)	Next Calibration Date: 27-May-23

CONDITIONS

Sea Level Pressure (hPa)	1024	Corrected Pressure (mm Hg)	768
Temperature (°C)	17.8	Temperature (K)	291

CALIBRATION ORIFICE

Make->	TISCH	Qstd Slope ->	2.10977
Model->	5025A	Qstd Intercept ->	-0.03782
Calibration Date->	15-Dec-22	Expiry Date->	15-Dec-23

CALIBRATION

Plate No.	H2O (L) (in)	H2O (R) (in)	H2O (in)	Qstd (m3/min)	I (chart)	IC corrected	LINEAR REGRESSION
18	6	6	12.0	1.689	55	55.97	Slope = 32.9819 Intercept = 0.0741 Corr. coeff. = 0.9968
13	4.8	4.8	9.6	1.512	48	48.85	
10	3.7	3.7	7.4	1.330	44	44.78	
8	2.6	2.6	5.2	1.118	37	37.65	
5	1.6	1.6	3.2	0.881	28	28.49	

Calculations :

$$Qstd = 1/m[\text{Sqrt}(H2O(Pa/Pstd)(Tstd/Ta))-b]$$

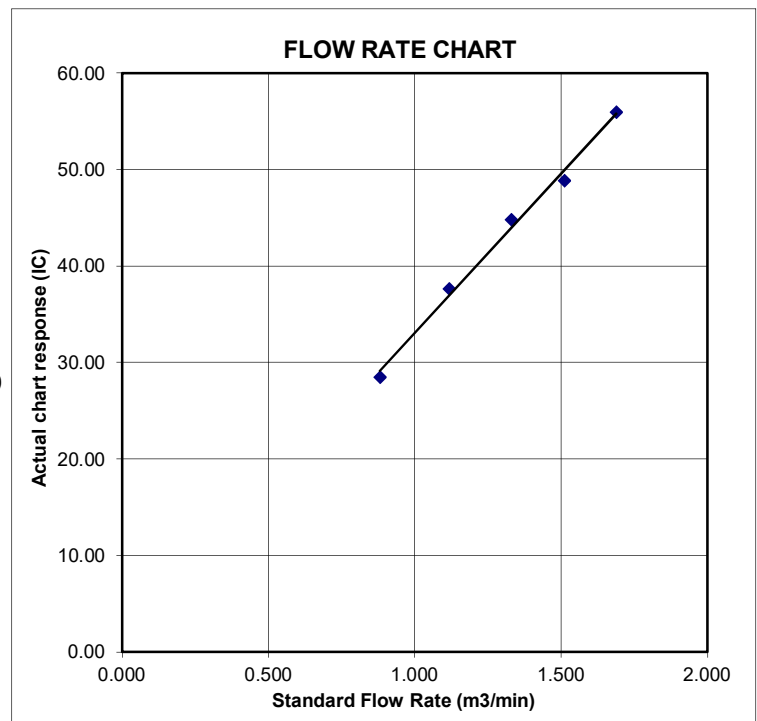
$$IC = I[\text{Sqrt}(Pa/Pstd)(Tstd/Ta)]$$

Qstd = standard flow rate
 IC = corrected chart responses
 I = actual chart response
 m = calibrator Qstd slope
 b = calibrator Qstd intercept
 Ta = actual temperature during calibration (deg K)
 Pstd = actual pressure during calibration (mm Hg)

For subsequent calculation of sampler flow:

$$1/m((I) [\text{Sqrt}(298/Tav)(Pav/760)]-b)$$

m = sampler slope
 b = sampler intercept
 I = chart response
 Tav = daily average temperature
 Pav = daily average pressure



TSP SAMPLER CALIBRATION CALCULATION SPREADSHEET

Location :	Gold King Industrial Building, Kwai Chung	Date of Calibration: 10-Jan-23
Location ID :	Calibration Room(HVS 019)	Next Calibration Date: 9-Apr-23

CONDITIONS

Sea Level Pressure (hPa)	1018.8	Corrected Pressure (mm Hg)	764.1
Temperature (°C)	18.2	Temperature (K)	291

CALIBRATION ORIFICE

Make->	TISCH	Qstd Slope ->	2.10977
Model->	5025A	Qstd Intercept ->	-0.03782
Calibration Date->	15-Dec-22	Expiry Date->	15-Dec-23

CALIBRATION

Plate No.	H2O (L) (in)	H2O (R) (in)	H2O (in)	Qstd (m3/min)	I (chart)	IC corrected	LINEAR REGRESSION
18	6	6	12.0	1.683	55	55.79	Slope = 31.4802 Intercept = 1.9499 Corr. coeff. = 0.9967
13	4.9	4.9	9.8	1.523	48	48.69	
10	3.9	3.9	7.8	1.361	44	44.63	
8	2.4	2.4	4.8	1.071	36	36.52	
5	1.5	1.5	3.0	0.851	28	28.40	

Calculations :

$$Qstd = 1/m[\text{Sqrt}(H2O(Pa/Pstd)(Tstd/Ta))-b]$$

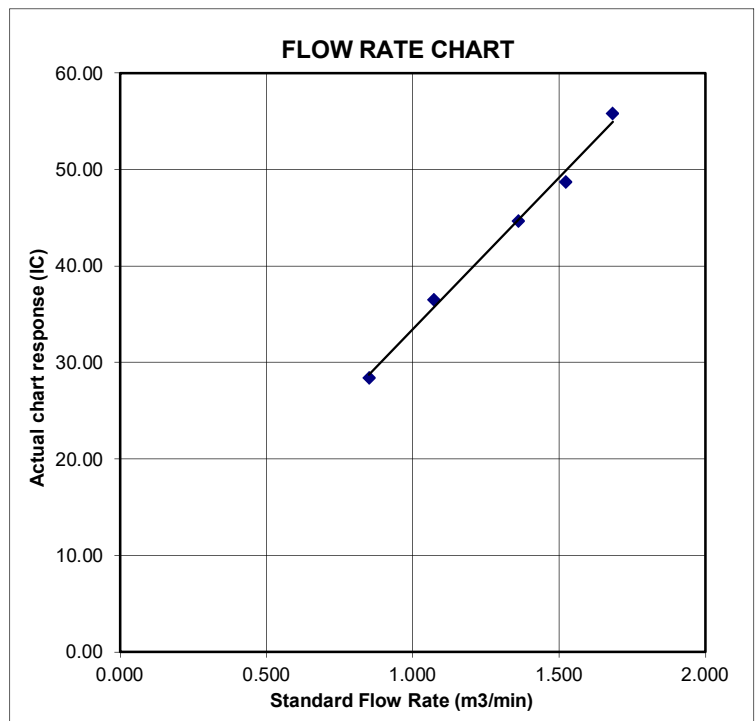
$$IC = I[\text{Sqrt}(Pa/Pstd)(Tstd/Ta)]$$

Qstd = standard flow rate
 IC = corrected chart responses
 I = actual chart response
 m = calibrator Qstd slope
 b = calibrator Qstd intercept
 Ta = actual temperature during calibration (deg K)
 Pstd = actual pressure during calibration (mm Hg)

For subsequent calculation of sampler flow:

$$1/m((I) [\text{Sqrt}(298/Tav)(Pav/760)]-b)$$

m = sampler slope
 b = sampler intercept
 I = chart response
 Tav = daily average temperature
 Pav = daily average pressure





Certificate of Calibration

Calibration Certification Information

Cal. Date: December 15, 2022 Rootsmeter S/N: 438320 Ta: 295 °K
Operator: Jim Tisch Pa: 748.0 mm Hg
Calibration Model #: TE-5025A Calibrator S/N: 4064

Run	Vol. Init (m3)	Vol. Final (m3)	ΔVol. (m3)	ΔTime (min)	ΔP (mm Hg)	ΔH (in H2O)
1	1	2	1	1.4430	3.2	2.00
2	3	4	1	1.0210	6.4	4.00
3	5	6	1	0.9170	7.9	5.00
4	7	8	1	0.8730	8.8	5.50
5	9	10	1	0.7210	12.8	8.00

Data Tabulation

Vstd (m3)	Qstd (x-axis)	$\sqrt{\Delta H \left(\frac{Pa}{Pstd} \right) \left(\frac{Tstd}{Ta} \right)}$ (y-axis)	Va	Qa (x-axis)	$\sqrt{\Delta H \left(\frac{Ta}{Pa} \right)}$ (y-axis)
0.9900	0.6861	1.4101	0.9957	0.6900	0.8881
0.9858	0.9655	1.9943	0.9914	0.9711	1.2560
0.9838	1.0728	2.2296	0.9894	1.0790	1.4042
0.9826	1.1255	2.3385	0.9882	1.1320	1.4728
0.9772	1.3554	2.8203	0.9829	1.3632	1.7762
QSTD	m=	2.10977	QA	m=	1.32110
	b=	-0.03782		b=	-0.02382
	r=	0.99998		r=	0.99998

Calculations

Vstd=	$\Delta Vol((Pa-\Delta P)/Pstd)(Tstd/Ta)$	Va=	$\Delta Vol((Pa-\Delta P)/Pa)$
Qstd=	$Vstd/\Delta Time$	Qa=	$Va/\Delta Time$
For subsequent flow rate calculations:			
Qstd=	$1/m \left(\left(\sqrt{\Delta H \left(\frac{Pa}{Pstd} \right) \left(\frac{Tstd}{Ta} \right)} \right) - b \right)$	Qa=	$1/m \left(\left(\sqrt{\Delta H \left(\frac{Ta}{Pa} \right)} \right) - b \right)$

Standard Conditions

Tstd:	298.15 °K
Pstd:	760 mm Hg
Key	
ΔH: calibrator manometer reading (in H2O)	
ΔP: rootsmeter manometer reading (mm Hg)	
Ta: actual absolute temperature (°K)	
Pa: actual barometric pressure (mm Hg)	
b: intercept	
m: slope	

RECALIBRATION

US EPA recommends annual recalibration per 1998 40 Code of Federal Regulations Part 50 to 51, Appendix B to Part 50, Reference Method for the Determination of Suspended Particulate Matter in the Atmosphere, 9.2.17, page 30



輝創工程有限公司
Sun Creation Engineering Limited
Calibration & Testing Laboratory

Certificate of Calibration 校正證書

Certificate No. : C231630
證書編號

ITEM TESTED / 送檢項目 (Job No. / 序引編號 : IC23-0436)

Date of Receipt / 收件日期 : 28 February 2023

Description / 儀器名稱 : Sound Level Meter (EQ018)

Manufacturer / 製造商 : Rion

Model No. / 型號 : NL-52

Serial No. / 編號 : 00809405

Supplied By / 委託者 : Action-United Environmental Services and Consulting
Unit A, 20/F., Gold King Industrial Building,
35-41 Tai Lin Pai Road, Kwai Chung, N.T.

TEST CONDITIONS / 測試條件

Temperature / 溫度 : $(23 \pm 2)^{\circ}\text{C}$

Line Voltage / 電壓 : ---

Relative Humidity / 相對濕度 : $(50 \pm 25)\%$

TEST SPECIFICATIONS / 測試規範

Calibration check

DATE OF TEST / 測試日期 : 21 March 2023

TEST RESULTS / 測試結果

The results apply to the particular unit-under-test only.

The results do not exceed specified limits.


These limits refer to manufacturer's published tolerances as requested by the customer.

The results are detailed in the subsequent page(s).


The test equipment used for calibration are traceable to National Standards via :

- The Government of The Hong Kong Special Administrative Region Standard & Calibration Laboratory
- Agilent Technologies / Keysight Technologies
- Fluke Everett Service Center, USA

Tested By
測試

: 
K C Lee
Engineer

Certified By
核證

: 
H C Chan
Engineer

Date of Issue
簽發日期

21 March 2023

The test equipment used for calibration is traceable to the National Standards as specified in this certificate. This certificate shall not be reproduced except in full, without the prior written approval of this laboratory.
本證書所載校正用之測試器材均可溯源至國際標準。局部複印本證書需先獲本實驗室書面批准。

Sun Creation Engineering Limited - Calibration & Testing Laboratory
c/o 4/F, 1 Hing On Lane, Tuen Mun, New Territories, Hong Kong
輝創工程有限公司 - 校正及檢測實驗室

c/o 香港新界屯門興安里一號四樓

Tel/電話: (852) 2927 2606 Fax/傳真: (852) 2744 8986

E-mail/電郵: callab@suncreation.com

Website/網址: www.suncreation.com

Page 1 of 4

Certificate of Calibration

校正證書

Certificate No. : C231630
證書編號

- The unit-under-test (UUT) was allowed to stabilize in the laboratory for over 12 hours, and switched on to warm up for over 10 minutes before the commencement of the test.
- Self-calibration was performed before the test.
- The results presented are the mean of 3 measurements at each calibration point.
- Test equipment :

Equipment ID	Description	Certificate No.
CL280	40 MHz Arbitrary Waveform Generator	C230306
CL281	Multifunction Acoustic Calibrator	AV210017

- Test procedure : MA101N.

- Results :

6.1 Sound Pressure Level

6.1.1 Reference Sound Pressure Level

UUT Setting				Applied Value		UUT Reading (dB)	IEC 61672 Class 1 Limit (dB)
Range (dB)	Function	Frequency Weighting	Time Weighting	Level (dB)	Freq. (kHz)		
30 - 130	L _A	A	Fast	94.00	1	93.9	± 1.1

6.1.2 Linearity

UUT Setting				Applied Value		UUT Reading (dB)
Range (dB)	Function	Frequency Weighting	Time Weighting	Level (dB)	Freq. (kHz)	
30 - 130	L _A	A	Fast	94.00	1	93.9 (Ref.)
				104.00		104.0
				114.00		113.9

IEC 61672 Class 1 Limit : ± 0.6 dB per 10 dB step and ± 1.1 dB for overall different.

6.2 Time Weighting

UUT Setting				Applied Value		UUT Reading (dB)	IEC 61672 Class 1 Limit (dB)
Range (dB)	Function	Frequency Weighting	Time Weighting	Level (dB)	Freq. (kHz)		
30 - 130	L _A	A	Fast	94.00	1	93.9	Ref.
			Slow			93.9	± 0.3

The test equipment used for calibration is traceable to the National Standards as specified in this certificate. This certificate shall not be reproduced except in full, without the prior written approval of this laboratory.

本證書所載校正用之測試器材均可溯源至國際標準。局部複印本證書需先獲本實驗室書面批准。

Sun Creation Engineering Limited – Calibration & Testing Laboratory

c/o 4/F, 1 Hing On Lane, Tuen Mun, New Territories, Hong Kong

輝創工程有限公司 - 校正及檢測實驗室

c/o 香港新界屯門興安里一號四樓

Tel/電話: (852) 2927 2606 Fax/傳真: (852) 2744 8986

E-mail/電郵: callab@suncreation.com

Website/網址: www.suncreation.com

Certificate of Calibration

校正證書

Certificate No. : C231630

證書編號

6.3 Frequency Weighting

6.3.1 A-Weighting

UUT Setting				Applied Value		UUT Reading (dB)	IEC 61672 Class 1 Limit (dB)
Range (dB)	Function	Frequency Weighting	Time Weighting	Level (dB)	Freq.		
30 - 130	L _A	A	Fast	94.00	63 Hz	67.1	-26.2 ± 1.5
					125 Hz	77.7	-16.1 ± 1.5
					250 Hz	85.2	-8.6 ± 1.4
					500 Hz	90.7	-3.2 ± 1.4
					1 kHz	93.9	Ref.
					2 kHz	95.2	+1.2 ± 1.6
					4 kHz	94.9	+1.0 ± 1.6
					8 kHz	92.9	-1.1 (+2.1 ; -3.1)
					16 kHz	86.0	-6.6 (+3.5 ; -17.0)

6.3.2 C-Weighting

UUT Setting				Applied Value		UUT Reading (dB)	IEC 61672 Class 1 Limit (dB)
Range (dB)	Function	Frequency Weighting	Time Weighting	Level (dB)	Freq.		
30 - 130	L _C	C	Fast	94.00	63 Hz	93.1	-0.8 ± 1.5
					125 Hz	93.7	-0.2 ± 1.5
					250 Hz	93.9	0.0 ± 1.4
					500 Hz	94.0	0.0 ± 1.4
					1 kHz	93.9	Ref.
					2 kHz	93.8	-0.2 ± 1.6
					4 kHz	93.1	-0.8 ± 1.6
					8 kHz	91.0	-3.0 (+2.1 ; -3.1)
					16 kHz	84.0	-8.5 (+3.5 ; -17.0)

The test equipment used for calibration is traceable to the National Standards as specified in this certificate. This certificate shall not be reproduced except in full, without the prior written approval of this laboratory.

本證書所載校正用之測試器材均可溯源至國際標準。局部複印本證書需先獲本實驗室所書面批准。

Sun Creation Engineering Limited – Calibration & Testing Laboratory

c/o 4/F, 1 Hing On Lane, Tuen Mun, New Territories, Hong Kong

輝創工程有限公司 - 校正及檢測實驗室

c/o 香港新界屯門興安里一號四樓

Tel/電話: (852) 2927 2606

Fax/傳真: (852) 2744 8986

E-mail/電郵: callab@suncreation.com

Website/網址: www.suncreation.com

Certificate of Calibration

校正證書

Certificate No. : C231630

證書編號

Remarks : - UUT Microphone Model No. : UC-59 & S/N : 16463

- Mfr's Limit : IEC 61672 Class 1

- Uncertainties of Applied Value :

94 dB : 63 Hz - 125 Hz	: ± 0.35 dB
250 Hz - 500 Hz	: ± 0.30 dB
1 kHz	: ± 0.20 dB
2 kHz - 4 kHz	: ± 0.35 dB
8 kHz	: ± 0.45 dB
16 kHz	: ± 0.70 dB
104 dB : 1 kHz	: ± 0.10 dB (Ref. 94 dB)
114 dB : 1 kHz	: ± 0.10 dB (Ref. 94 dB)

- The uncertainties are for a confidence probability of not less than 95 %.

Note :

Only the original copy or the laboratory's certified true copy is valid.

The values given in this Certificate only relate to the values measured at the time of the test and any uncertainties quoted will not include allowance for the equipment long term drift, variations with environment changes, vibration and shock during transportation, overloading, mis-handling, or the capability of any other laboratory to repeat the measurement. Sun Creation Engineering Limited shall not be liable for any loss or damage resulting from the use of the equipment.

The test equipment used for calibration is traceable to the National Standards as specified in this certificate. This certificate shall not be reproduced except in full, without the prior written approval of this laboratory.

本證書所載校正用之測試器材均可溯源至國際標準。局部複印本證書需先獲本實驗所書面批准。

Sun Creation Engineering Limited – Calibration & Testing Laboratory

c/o 4/F, 1 Hing On Lane, Tuen Mun, New Territories, Hong Kong

輝創工程有限公司 - 校正及檢測實驗室

c/o 香港新界屯門興安里一號四樓

Tel/電話: (852) 2927 2606

Fax/傳真: (852) 2744 8986

E-mail/電郵: callab@suncreation.com

Website/網址: www.suncreation.com



Certificate of Calibration 校正證書

Certificate No. : C231631
證書編號

ITEM TESTED / 送檢項目 (Job No. / 序引編號 : IC23-0436) Date of Receipt / 收件日期 : 28 February 2023

Description / 儀器名稱 : Sound Level Meter (EQ067)
Manufacturer / 製造商 : Rion
Model No. / 型號 : NL-31
Serial No. / 編號 : 00410221
Supplied By / 委託者 : Action-United Environmental Services and Consulting
Unit A, 20/F., Gold King Industrial Building,
35-41 Tai Lin Pai Road, Kwai Chung, N.T.

TEST CONDITIONS / 測試條件

Temperature / 溫度 : $(23 \pm 2)^{\circ}\text{C}$
Line Voltage / 電壓 : ---

Relative Humidity / 相對濕度 : $(50 \pm 25)\%$

TEST SPECIFICATIONS / 測試規範

Calibration check

DATE OF TEST / 測試日期 : 21 March 2023


TEST RESULTS / 測試結果

The results apply to the particular unit-under-test only.
The results do not exceed specified limits.
These limits refer to manufacturer's published tolerances as requested by the customer.
The results are detailed in the subsequent page(s).


The test equipment used for calibration are traceable to National Standards via :

- The Government of The Hong Kong Special Administrative Region Standard & Calibration Laboratory
- Agilent Technologies / Keysight Technologies
- Fluke Everett Service Center, USA

Tested By
測試


K C Lee
Engineer

Certified By
核證



H C Chan
Engineer

Date of Issue
簽發日期

21 March 2023

The test equipment used for calibration is traceable to the National Standards as specified in this certificate. This certificate shall not be reproduced except in full, without the prior written approval of this laboratory.

本證書所載校正用之測試器材均可溯源至國際標準。局部複印本證書需先獲本實驗室書面批准。



Certificate of Calibration 校正證書

Certificate No. : C235367
證書編號

ITEM TESTED / 送檢項目 (Job No. / 序引編號 : IC23-1813) Date of Receipt / 收件日期 : 31 August 2023

Description / 儀器名稱 : Sound Level Calibrator (EQ085)
Manufacturer / 製造商 : Rion
Model No. / 型號 : NC-73
Serial No. / 編號 : 10655561
Supplied By / 委託者 : Action-United Environmental Services and Consulting
Unit A, 20/F., Gold King Industrial Building,
35-41 Tai Lin Pai Road, Kwai Chung, N.T.

TEST CONDITIONS / 測試條件

Temperature / 溫度 : $(23 \pm 2)^{\circ}\text{C}$ Relative Humidity / 相對濕度 : $(50 \pm 25)\%$
Line Voltage / 電壓 : ---

TEST SPECIFICATIONS / 測試規範

Calibration check


DATE OF TEST / 測試日期 : 13 September 2023

TEST RESULTS / 測試結果

The results apply to the particular unit-under-test only.
The results do not exceed specified limits.
These limits refer to manufacturer's published or user's specified tolerances as requested by the customer.
The results are detailed in the subsequent page(s).

The test equipment used for calibration are traceable to National Standards via :

- The Government of The Hong Kong Special Administrative Region Standard & Calibration Laboratory
- Hottinger Brüel & Kjær Calibration Laboratory, Denmark
- Agilent Technologies / Keysight Technologies
- Fluke Everett Service Center, USA

Tested By : 
測試 K C Lee
Engineer

Certified By : 
核證 K K Wong
Engineer

Date of Issue : 17 September 2023
簽發日期

The test equipment used for calibration is traceable to the National Standards as specified in this certificate. This certificate shall not be reproduced except in full, without the prior written approval of this laboratory.
本證書所載校正用之測試器材均可溯源至國際標準。局部複印本證書需先獲本實驗所書面批准。

Certificate of Calibration

校正證書

Certificate No. : C235367
證書編號

1. The unit-under-test (UUT) was allowed to stabilize in the laboratory for over 12 hours before the commencement of the test.
2. The results presented are the mean of 3 measurements at each calibration point.
3. Test equipment :

Equipment ID	Description	Certificate No.
CL130	Universal Counter	C233799
CL281	Multifunction Acoustic Calibrator	CDK2302738
TST150A	Measuring Amplifier	C221750

4. Test procedure : MA100N.

5. Results :

5.1 Sound Level Accuracy

UUT Nominal Value	Measured Value (dB)	Mfr's Spec. (dB)	Uncertainty of Measured Value (dB)
94 dB, 1 kHz	94.00	± 0.5	± 0.20

5.2 Frequency Accuracy

UUT Nominal Value (kHz)	Measured Value (kHz)	User's Spec.	Uncertainty of Measured Value (Hz)
1	0.951	1 kHz $\pm 6\%$	± 1

Remarks : - The user's specified acceptance criteria (user's spec.) is a customer pre-defined operating tolerance of the UUT, suitable for one's own intended use.

- The uncertainties are for a confidence probability of not less than 95 %.

Note :

Only the original copy or the laboratory's certified true copy is valid.

The values given in this Certificate only relate to the values measured at the time of the test and any uncertainties quoted will not include allowance for the equipment long term drift, variations with environment changes, vibration and shock during transportation, overloading, mis-handling, or the capability of any other laboratory to repeat the measurement. Sun Creation Engineering Limited shall not be liable for any loss or damage resulting from the use of the equipment.

The test equipment used for calibration is traceable to the National Standards as specified in this certificate. This certificate shall not be reproduced except in full, without the prior written approval of this laboratory.

本證書所載校正用之測試器材均可溯源至國際標準。局部複印本證書需先獲本實驗室書面批准。

Sun Creation Engineering Limited – Calibration & Testing Laboratory

c/o 4/F, 1 Hing On Lane, Tuen Mun, New Territories, Hong Kong

輝創工程有限公司 - 校正及檢測實驗室

c/o 香港新界屯門興安里一號四樓

Tel/電話: (852) 2927 2606

Fax/傳真: (852) 2744 8986

E-mail/電郵: callab@suncreation.com

Website/網址: www.suncreation.com

Certificate of Calibration

校正證書

Certificate No. : C231631

證書編號

- The unit-under-test (UUT) was allowed to stabilize in the laboratory for over 12 hours, and switched on to warm up for over 10 minutes before the commencement of the test.
- Self-calibration was performed before the test.
- The results presented are the mean of 3 measurements at each calibration point.
- Test equipment :

Equipment ID

CL280

CL281

Description

40 MHz Arbitrary Waveform Generator

Multifunction Acoustic Calibrator

Certificate No.

C230360

AV210017

- Test procedure : MA101N.

- Results :

6.1 Sound Pressure Level

6.1.1 Reference Sound Pressure Level

UUT Setting				Applied Value		UUT	IEC 61672 Class 1
Range (dB)	Mode	Frequency Weighting	Time Weighting	Level (dB)	Freq. (kHz)	Reading (dB)	Limit (dB)
30 - 120	L _A	A	Fast	94.00	1	93.6	± 1.1

6.1.2 Linearity

UUT Setting				Applied Value		UUT
Range (dB)	Mode	Frequency Weighting	Time Weighting	Level (dB)	Freq. (kHz)	Reading (dB)
30 - 120	L _A	A	Fast	94.00	1	93.6 (Ref.)
				104.00		103.6
				114.00		113.6

IEC 61672 Class 1 Limit : ± 0.6 dB per 10 dB step and ± 1.1 dB for overall different.

6.2 Time Weighting

UUT Setting				Applied Value		UUT	IEC 61672 Class 1
Range (dB)	Mode	Frequency Weighting	Time Weighting	Level (dB)	Freq. (kHz)	Reading (dB)	Limit (dB)
30 - 120	L _A	A	Fast	94.00	1	93.6	Ref.
			Slow			93.6	± 0.3

The test equipment used for calibration is traceable to the National Standards as specified in this certificate. This certificate shall not be reproduced except in full, without the prior written approval of this laboratory.

本證書所載校正用之測試器材均可溯源至國際標準。局部複印本證書需先獲本實驗室書面批准。

Certificate of Calibration

校正證書

Certificate No. : C231631
證書編號

6.3 Frequency Weighting

6.3.1 A-Weighting

UUT Setting				Applied Value		UUT Reading (dB)	IEC 61672 Class 1 Limit (dB)
Range (dB)	Mode	Frequency Weighting	Time Weighting	Level (dB)	Freq.		
30 - 120	L _A	A	Fast	94.00	63 Hz	67.3	-26.2 ± 1.5
					125 Hz	77.4	-16.1 ± 1.5
					250 Hz	84.9	-8.6 ± 1.4
					500 Hz	90.3	-3.2 ± 1.4
					1 kHz	93.6	Ref.
					2 kHz	94.8	+1.2 ± 1.6
					4 kHz	94.7	+1.0 ± 1.6
					8 kHz	92.6	-1.1 (+2.1 ; -3.1)
					16 kHz	87.2	-6.6 (+3.5 ; -17.0)

6.3.2 C-Weighting

UUT Setting				Applied Value		UUT Reading (dB)	IEC 61672 Class 1 Limit (dB)
Range (dB)	Mode	Frequency Weighting	Time Weighting	Level (dB)	Freq.		
30 - 120	L _C	C	Fast	94.00	63 Hz	92.6	-0.8 ± 1.5
					125 Hz	93.3	-0.2 ± 1.5
					250 Hz	93.5	0.0 ± 1.4
					500 Hz	93.6	0.0 ± 1.4
					1 kHz	93.6	Ref.
					2 kHz	93.5	-0.2 ± 1.6
					4 kHz	92.9	-0.8 ± 1.6
					8 kHz	90.7	-3.0 (+2.1 ; -3.1)
					16 kHz	85.3	-8.5 (+3.5 ; -17.0)

The test equipment used for calibration is traceable to the National Standards as specified in this certificate. This certificate shall not be reproduced except in full, without the prior written approval of this laboratory.

本證書所載校正用之測試器材均可溯源至國際標準。局部複印本證書需先獲本實驗室所書面批准。

Sun Creation Engineering Limited – Calibration & Testing Laboratory

c/o 4/F, 1 Hing On Lane, Tuen Mun, New Territories, Hong Kong

輝創工程有限公司 - 校正及檢測實驗室

c/o 香港新界屯門興安里一號四樓

Tel/電話: (852) 2927 2606 Fax/傳真: (852) 2744 8986

E-mail/電郵: callab@suncreation.com

Website/網址: www.suncreation.com



Certificate of Calibration

校正證書

Certificate No. : C231631
證書編號

Remarks : - UUT Microphone Model No. : UC-53A & S/N : 322551

- Mfr's Limit : IEC 61672 Class 1

- Uncertainties of Applied Value : 94 dB : 63 Hz - 125 Hz : ± 0.35 dB
250 Hz - 500 Hz : ± 0.30 dB
1 kHz : ± 0.20 dB
2 kHz - 4 kHz : ± 0.35 dB
8 kHz : ± 0.45 dB
16 kHz : ± 0.70 dB
104 dB : 1 kHz : ± 0.10 dB (Ref. 94 dB)
114 dB : 1 kHz : ± 0.10 dB (Ref. 94 dB)

- The uncertainties are for a confidence probability of not less than 95 %.

Note :

Only the original copy or the laboratory's certified true copy is valid.

The values given in this Certificate only relate to the values measured at the time of the test and any uncertainties quoted will not include allowance for the equipment long term drift, variations with environment changes, vibration and shock during transportation, overloading, mis-handling, or the capability of any other laboratory to repeat the measurement. Sun Creation Engineering Limited shall not be liable for any loss or damage resulting from the use of the equipment.

The test equipment used for calibration is traceable to the National Standards as specified in this certificate. This certificate shall not be reproduced except in full, without the prior written approval of this laboratory.

本證書所載校正用之測試器材均可溯源至國際標準。局部複印本證書需先獲本實驗所書面批准。

Sun Creation Engineering Limited – Calibration & Testing Laboratory

c/o 4/F, 1 Hing On Lane, Tuen Mun, New Territories, Hong Kong

輝創工程有限公司 - 校正及檢測實驗室

c/o 香港新界屯門興安里一號四樓

Tel/電話: (852) 2927 2606

Fax/傳真: (852) 2744 8986

E-mail/電郵: callab@suncreation.com

Website/網址: www.suncreation.com

Certificate of Calibration

校正證書

Certificate No. : C226778

證書編號

ITEM TESTED / 送檢項目 (Job No. / 序引編號 : IC22-2282) Date of Receipt / 收件日期 : 8 November 2022

Description / 儀器名稱 : Sound Calibrator (EQ086)
Manufacturer / 製造商 : Rion
Model No. / 型號 : NC-74
Serial No. / 編號 : 34657230
Supplied By / 委託者 : Action-United Environmental Services and Consulting
Unit A, 20/F., Gold King Industrial Building,
35-41 Tai Lin Pai Road, Kwai Chung, N.T.

TEST CONDITIONS / 測試條件

Temperature / 溫度 : $(23 \pm 2)^{\circ}\text{C}$
Line Voltage / 電壓 : ---

Relative Humidity / 相對濕度 : $(50 \pm 25)\%$

TEST SPECIFICATIONS / 測試規範

Calibration check

DATE OF TEST / 測試日期 : 19 November 2022

TEST RESULTS / 測試結果


The results apply to the particular unit-under-test only.
The results do not exceed manufacturer's specification.
The results are detailed in the subsequent page(s).

The test equipment used for calibration are traceable to National Standards via :

- The Government of The Hong Kong Special Administrative Region Standard & Calibration Laboratory
- Agilent Technologies / Keysight Technologies
- Fluke Everett Service Center, USA


Tested By
測試

:


H T Wong
Assistant Engineer

Certified By
核證

:


K C Lee
Engineer

Date of Issue
簽發日期

:

21 November 2022

The test equipment used for calibration is traceable to the National Standards as specified in this certificate. This certificate shall not be reproduced except in full, without the prior written approval of this laboratory.

本證書所載校正用之測試器材均可溯源至國際標準。局部複印本證書需先獲本實驗室書面批准。

Certificate of Calibration

校正證書

Certificate No. : C226778

證書編號

1. The unit-under-test (UUT) was allowed to stabilize in the laboratory for over 12 hours before the commencement of the test.
2. The results presented are the mean of 3 measurements at each calibration point.
3. Test equipment :

Equipment ID	Description	Certificate No.
CL130	Universal Counter	C223647
CL281	Multifunction Acoustic Calibrator	AV210017
TST150A	Measuring Amplifier	C221750

4. Test procedure : MA100N.

5. Results :

5.1 Sound Level Accuracy

UUT Nominal Value	Measured Value (dB)	Mfr's Spec. (dB)	Uncertainty of Measured Value (dB)
94 dB, 1 kHz	94.1	± 0.3	± 0.2

5.2 Frequency Accuracy

UUT Nominal Value (kHz)	Measured Value (kHz)	Mfr's Spec.	Uncertainty of Measured Value (Hz)
1	1.002	1 kHz ± 1 %	± 1

Remark : The uncertainties are for a confidence probability of not less than 95 %.

Note :

Only the original copy or the laboratory's certified true copy is valid.

The values given in this Certificate only relate to the values measured at the time of the test and any uncertainties quoted will not include allowance for the equipment long term drift, variations with environment changes, vibration and shock during transportation, overloading, mis-handling, or the capability of any other laboratory to repeat the measurement. Sun Creation Engineering Limited shall not be liable for any loss or damage resulting from the use of the equipment.

The test equipment used for calibration is traceable to the National Standards as specified in this certificate. This certificate shall not be reproduced except in full, without the prior written approval of this laboratory.

本證書所載校正用之測試器材均可溯源至國際標準。局部複印本證書需先獲本實驗室書面批准。

Sun Creation Engineering Limited – Calibration & Testing Laboratory

c/o 4/F, 1 Hing On Lane, Tuen Mun, New Territories, Hong Kong

輝創工程有限公司 - 校正及檢測實驗室

c/o 香港新界屯門興安里一號四樓

Tel/電話: (852) 2927 2606

Fax/傳真: (852) 2744 8986

E-mail/電郵: callab@suncreation.com

Website/網址: www.suncreation.com

Certificate of Calibration

校正證書

Certificate No. : C226780
證書編號

ITEM TESTED / 送檢項目 (Job No. / 序引編號 : IC22-2282) Date of Receipt / 收件日期 : 8 November 2022

Description / 儀器名稱 : Sound Calibrator (EQ087)
Manufacturer / 製造商 : Rion
Model No. / 型號 : NC-74
Serial No. / 編號 : 34657231
Supplied By / 委託者 : Action-United Environmental Services and Consulting
Unit A, 20/F., Gold King Industrial Building,
35-41 Tai Lin Pai Road, Kwai Chung, N.T.

TEST CONDITIONS / 測試條件

Temperature / 溫度 : $(23 \pm 2)^{\circ}\text{C}$
Line Voltage / 電壓 : ---

Relative Humidity / 相對濕度 : $(50 \pm 25)\%$

TEST SPECIFICATIONS / 測試規範

Calibration check

DATE OF TEST / 測試日期 : 19 November 2022


TEST RESULTS / 測試結果

The results apply to the particular unit-under-test only.
The results do not exceed manufacturer's specification.
The results are detailed in the subsequent page(s).

The test equipment used for calibration are traceable to National Standards via :

- The Government of The Hong Kong Special Administrative Region Standard & Calibration Laboratory
- Agilent Technologies / Keysight Technologies
- Fluke Everett Service Center, USA

Tested By : 
測試 : H T Wong
Assistant Engineer

Certified By : 
核證 : K C Lee
Engineer

Date of Issue : 21 November 2022
簽發日期

The test equipment used for calibration is traceable to the National Standards as specified in this certificate. This certificate shall not be reproduced except in full, without the prior written approval of this laboratory.

本證書所載校正用之測試器材均可溯源至國際標準。局部複印本證書需先獲本實驗室書面批准。

Certificate of Calibration

校正證書

Certificate No. : C226780
證書編號

1. The unit-under-test (UUT) was allowed to stabilize in the laboratory for over 12 hours before the commencement of the test.
2. The results presented are the mean of 3 measurements at each calibration point.
3. Test equipment :

Equipment ID	Description	Certificate No.
CL130	Universal Counter	C223647
CL281	Multifunction Acoustic Calibrator	AV210017
TST150A	Measuring Amplifier	C221750

4. Test procedure : MA100N.

5. Results :

5.1 Sound Level Accuracy

UUT Nominal Value	Measured Value (dB)	Mfr's Spec. (dB)	Uncertainty of Measured Value (dB)
94 dB, 1 kHz	94.1	± 0.3	± 0.2

5.2 Frequency Accuracy

UUT Nominal Value (kHz)	Measured Value (kHz)	Mfr's Spec.	Uncertainty of Measured Value (Hz)
1	1.001	1 kHz $\pm 1\%$	± 1

Remark : The uncertainties are for a confidence probability of not less than 95 %.

Note :

Only the original copy or the laboratory's certified true copy is valid.

The values given in this Certificate only relate to the values measured at the time of the test and any uncertainties quoted will not include allowance for the equipment long term drift, variations with environment changes, vibration and shock during transportation, overloading, mis-handling, or the capability of any other laboratory to repeat the measurement. Sun Creation Engineering Limited shall not be liable for any loss or damage resulting from the use of the equipment.



Hong Kong Accreditation Service
香港認可處

Certificate of Accreditation
認可證書

This is to certify that
特此證明

ALS TECHNICHEM (HK) PTY LIMITED

11/F, Chung Shun Knitting Centre, 1-3 Wing Yip Street, Kwai Chung, New Territories, Hong Kong
香港新界葵涌永業街1-3號忠信針織中心11樓

*is accredited by the Hong Kong Accreditation Service (HKAS) to ISO/IEC 17025:2017
for performing specific laboratory activities as listed in the scope of accreditation within the test category of*
獲香港認可處根據ISO/IEC 17025:2017認可
進行載於認可範圍內下述測試類別中的指定實驗所活動

Environmental Testing
環境測試

*This accreditation to ISO/IEC 17025:2017 demonstrates technical competence for a defined scope and
the implementation of a management system relevant to laboratory operation
(see joint IAF-ILAC-ISO Communiqué).*
此項 ISO/IEC 17025:2017 的認可資格證明此實驗所具備指定範疇內所須的技術能力並
實施一套與實驗所運作相關的管理體系
(見國際認可論壇、國際實驗所認可合作組織及國際標準化組織的聯合公報)。

The common seal of HKAS is affixed hereto by the authority of the HKAS Executive
現經香港認可處執行機關授權在此蓋上香港認可處的印章

SHUM Wai-leung, Executive Administrator
執行幹事 沈偉良
Issue Date : 28 February 2020
簽發日期：二零二零年二月二十八日

Registration Number : **HOKLAS 066**
註冊號碼：



Date of First Registration : 15 September 1995
首次註冊日期：一九九五年九月十五日

Appendix F

Event and Action Plan

Event / Action Plan for construction dust

Event	Action			
	ET	IEC	ER	Contractor
Action Level exceedance for one sample	<ol style="list-style-type: none"> 1. Identify source, investigate the causes of exceedance and propose remedial measures; 2. Inform IEC, ER and Contractor; 3. Repeat measurement to confirm finding; and 4. Increase monitoring frequency to daily. 	<ol style="list-style-type: none"> 1. Check monitoring data submitted by ET; 2. Check Contractor's working method; and 3. Review and advise the ET and ER on the effectiveness of the proposed remedial measures. 	<ol style="list-style-type: none"> 1. Notify Contractor. 	<ol style="list-style-type: none"> 1. Identify source, investigate the causes of exceedance and propose remedial measures; 2. Rectify any unacceptable practice and implement remedial measures; and 3. Amend working methods agreed with ER if appropriate.
Action Level exceedance for two or more consecutive samples	<ol style="list-style-type: none"> 1. Identify source, investigate the causes of exceedance and propose remedial measures; 2. Inform IEC, ER and Contractor; 3. Advise the ER and Contractor on the effectiveness of the proposed remedial measures; 4. Repeat measurements to confirm findings; 5. Increase monitoring frequency to daily; 6. Discuss with IEC, ER and Contractor on remedial actions required; 7. If exceedance continues, arrange meeting with IEC and ER; and 8. If exceedance stops, cease additional monitoring. 	<ol style="list-style-type: none"> 1. Check monitoring data submitted by ET; 2. Check Contractor's working method; 3. Discuss with ET and Contractor on possible remedial measures; 4. Advise the ET and ER on the effectiveness of the proposed remedial measures; and 5. Supervise Implementation of remedial measures. 	<ol style="list-style-type: none"> 1. Confirm receipt of notification of failure in writing; 2. Notify Contractor; and 3. Supervise and ensure remedial measures properly implemented. 	<ol style="list-style-type: none"> 1. Identify source, investigate the causes of exceedance and propose remedial measures; 2. Submit proposals for remedial actions to ER with a copy to ET and IEC within 3 working days of notification; 3. Implement the agreed proposals; and 4. Amend proposal if appropriate.
Limit Level exceedance for one sample	<ol style="list-style-type: none"> 1. Identify source, investigate the causes of exceedance and propose remedial measures; 2. Inform ER, Contractor, IEC and EPD; 3. Repeat measurement to confirm finding; 4. Increase monitoring frequency to daily; and 5. Assess effectiveness of Contractor's remedial actions and keep IEC, EPD and ER informed of the results. 	<ol style="list-style-type: none"> 1. Check monitoring data submitted by ET; 2. Check Contractor's working method; 3. Discuss with ET, ER and Contractor on possible remedial measures; 4. Advise the ER and ET on the effectiveness of the proposed remedial measures; and 5. Supervise implementation of remedial measures. 	<ol style="list-style-type: none"> 1. Confirm receipt of notification of failure in writing; 2. Notify Contractor; and 3. Supervise and ensure remedial measures properly implemented. 	<ol style="list-style-type: none"> 1. Identify source, investigate the causes of exceedance and propose remedial measures; 2. Take immediate action to avoid further exceedance; 3. Submit proposals for remedial actions to ER with a copy to ET and IEC within 3 working days of notification; 4. Implement the agreed proposals; and 5. Amend proposal if appropriate.
Limit Level exceedance for two or more consecutive samples	<ol style="list-style-type: none"> 1. Notify IEC, ER, Contractor and EPD; 2. Identify source; 3. Repeat measurement to confirm findings; 4. Increase monitoring frequency to daily; 5. Carry out analysis of Contractor's working procedures to determine possible mitigation to be implemented; 6. Arrange meeting with IEC, Contractor and ER to discuss the remedial actions to be taken; 7. Assess effectiveness of Contractor's remedial actions and keep IEC, EPD and ER informed of the results; and 8. If exceedance stops, cease additional monitoring. 	<ol style="list-style-type: none"> 1. Check monitoring data submitted by ET; 2. Check Contractor's working method; 3. Discuss amongst ER, ET, and Contractor on the potential remedial actions; 4. Review Contractor's remedial actions whenever necessary to assure their effectiveness and advise the ER accordingly; and 5. Supervise the implementation of remedial measures. 	<ol style="list-style-type: none"> 1. Confirm receipt of notification of failure in writing; 2. Notify Contractor; 3. In consultation with the ET and IEC, agree with the Contractor on the remedial measures to be implemented; 4. Supervise and ensure remedial measures properly implemented; and 5. If exceedance continues, consider what portion of the work is responsible and instruct the Contractor to stop that portion of work until the exceedance is abated. 	<ol style="list-style-type: none"> 1. Identify source, investigate the causes of exceedance and propose remedial measures; 2. Take immediate action to avoid further exceedance; 3. Submit proposals for remedial actions to ER with a copy to ET and IEC within 3 working days of notification; 4. Implement the agreed proposals; 5. Resubmit proposals if problem still not under control; and 6. Stop the relevant portion of works as determined by the ER until the exceedance is abated.

Event and Action Plan for Construction Noise

Event	Action			
	ET	IEC	ER	Contractor
Action Level Exceedance	<ol style="list-style-type: none"> 1. Notify IEC, ER and Contractor; 2. Carry out investigation; 3. Report the results of investigation to the IEC, ER and Contractor; 4. Discuss with the Contractor and formulate remedial measures; and 5. Increase monitoring frequency to check mitigation effectiveness. 	<ol style="list-style-type: none"> 1. Review the analysed results submitted by the ET; 2. Review the proposed remedial measures by the Contractor and advise the ER accordingly; and 3. Supervise the implementation of remedial measures. 	<ol style="list-style-type: none"> 1. Confirm receipt of notification of failure in writing; 2. Notify Contractor; 3. Require Contractor to propose remedial measures for the analysed noise problem; and 4. Ensure remedial measures are properly implemented. 	<ol style="list-style-type: none"> 1. Submit noise mitigation proposals to IEC and ER; and 2. Implement noise mitigation proposals.
Limit Level Exceedance	<ol style="list-style-type: none"> 1. Identify source; 2. Inform IEC, ER, EPD and Contractor; 3. Repeat measurements to confirm findings; 4. Increase monitoring frequency; 5. Carry out analysis of Contractor's working procedures to determine possible mitigation to be implemented; 6. Inform IEC, ER and EPD the causes and actions taken for the exceedances; 7. Assess effectiveness of Contractor's remedial actions and keep IEC, EPD and ER informed of the results; and 8. If exceedance stops, cease additional monitoring. 	<ol style="list-style-type: none"> 1. Discuss amongst ER, ET, and Contractor on the potential remedial actions; 2. Review Contractors remedial actions whenever necessary to assure their effectiveness and advise the ER accordingly; and 3. Supervise the implementation of remedial measures. 	<ol style="list-style-type: none"> 1. Confirm receipt of notification of failure in writing; 2. Notify Contractor; 3. Require Contractor to propose remedial measures for the analysed noise problem; 4. Ensure remedial measures properly implemented; and 5. If exceedance continues, consider what portion of the work is responsible and instruct the Contractor to stop that portion of work until the exceedance is abated. 	<ol style="list-style-type: none"> 1. Take immediate action to avoid further exceedance; 2. Submit proposals for remedial actions to IEC within 3 working days of notification; 3. Implement the agreed proposals; 4. Resubmit proposals if problem still not under control; and 5. Stop the relevant portion of works as determined by the ER until the exceedance is abated.

Appendix G

Impact Monitoring Schedule

Impact Monitoring Schedule for the Reporting Period

Date		NOISE MONITORING (0700 – 1900)	AIR QUALITY MONITORING	
			1-HOUR TSP	24-HOUR TSP
Wed	1-Nov-23	✓	✓	
Thu	2-Nov-23			✓
Fri	3-Nov-23			
Sat	4-Nov-23			
Sun	5-Nov-23			
Mon	6-Nov-23			
Tue	7-Nov-23	✓	✓	
Wed	8-Nov-23			✓
Thu	9-Nov-23			
Fri	10-Nov-23			
Sat	11-Nov-23			
Sun	12-Nov-23			
Mon	13-Nov-23	✓	✓	
Tue	14-Nov-23			✓
Wed	15-Nov-23			
Thu	16-Nov-23			
Fri	17-Nov-23			
Sat	18-Nov-23		✓	
Sun	19-Nov-23			
Mon	20-Nov-23			✓
Tue	21-Nov-23			
Wed	22-Nov-23			
Thu	23-Nov-23			
Fri	24-Nov-23	✓	✓	
Sat	25-Nov-23			✓
Sun	26-Nov-23			
Mon	27-Nov-23			
Tue	28-Nov-23			
Wed	29-Nov-23			
Thu	30-Nov-23	✓	✓	

✓	Monitoring Day
	Sunday or Public Holiday

Impact Monitoring Schedule for next Reporting Period

Date		NOISE MONITORING (0700 – 1900)	AIR QUALITY MONITORING	
			1-HOUR TSP	24-HOUR TSP
Fri	1-Dec-23			✓
Sat	2-Dec-23			
Sun	3-Dec-23			
Mon	4-Dec-23			
Tue	5-Dec-23			
Wed	6-Dec-23	✓	✓	
Thu	7-Dec-23			✓
Fri	8-Dec-23			
Sat	9-Dec-23			
Sun	10-Dec-23			
Mon	11-Dec-23			
Tue	12-Dec-23	✓	✓	
Wed	13-Dec-23			✓
Thu	14-Dec-23			
Fri	15-Dec-23			
Sat	16-Dec-23			
Sun	17-Dec-23			
Mon	18-Dec-23	✓	✓	
Tue	19-Dec-23			✓
Wed	20-Dec-23			
Thu	21-Dec-23			
Fri	22-Dec-23		✓	
Sat	23-Dec-23			✓
Sun	24-Dec-23			
Mon	25-Dec-23			
Tue	26-Dec-23			
Wed	27-Dec-23			
Thu	28-Dec-23	✓	✓	
Fri	29-Dec-23			✓
Sat	30-Dec-23			
Sun	31-Dec-23			

✓	Monitoring Day
	Sunday or Public Holiday

Appendix H

Database of Monitoring Result

24-HOUR TSP MONITORING RESULT DATABASE

24-hour TSP Monitoring Data for AMS1a															
DATE	SAMPLE NUMBER	ELAPSED TIME			CHART READING			AVG TEMP	AVG AIR PRESS	STANDARD FLOW RATE	AIR VOLUME	FILTER WEIGHT (g)		DUST WEIGHT COLLECTED	24-hr TSP (µg/m ³)
		INITIAL	FINAL	(min)	MIN	MAX	AVG	(°C)	(hPa)	(m ³ /min)	(std m ³)	INITIAL	FINAL	(g)	
2-Nov-23	29809	26636.96	26660.96	1440	41	41	41	25.8	1015.5	1.49	2143	2.7766	2.8375	0.0609	28
8-Nov-23	29855	26660.96	26684.96	1440	41	41	41	25.2	1015.8	1.49	2145	2.7958	2.8535	0.0577	27
14-Nov-23	29877	26684.96	26708.96	1440	41	41	41	20.8	1022.6	1.50	2161	2.7925	2.842	0.0495	23
20-Nov-23	29861	26732.96	26756.96	1440	41	41	41	21.3	1019.4	1.50	2158	2.7759	2.8634	0.0875	41
25-Nov-23	29906	26759.96	26783.96	1440	41	41	41	21.9	1021	1.50	2157	2.7936	2.8723	0.0787	36
24-hour TSP Monitoring Data for AMS-5															
DATE	SAMPLE NUMBER	ELAPSED TIME			CHART READING			AVG TEMP	AVG AIR PRESS	STANDARD FLOW RATE	AIR VOLUME	FILTER WEIGHT (g)		DUST WEIGHT COLLECTED	24-hr TSP (µg/m ³)
		INITIAL	FINAL	(min)	MIN	MAX	AVG	(°C)	(hPa)	(m ³ /min)	(std m ³)	INITIAL	FINAL	(g)	
2-Nov-23	29697	14733.03	14757.03	1440.00	39	39	39.0	25.8	1015.5	1.38	1988	2.7425	2.8269	0.0844	42
8-Nov-23	29695	14757.03	14781.03	1440.00	39	39	39.0	25.2	1015.8	1.38	1989	2.7584	2.8856	0.1272	64
14-Nov-23	29468	14781.03	14805.03	1440.00	39	39	39.0	20.8	1022.6	1.39	2003	2.7203	2.8200	0.0997	50
20-Nov-23	29840	14805.03	14829.03	1440.00	39	39	39.0	21.3	1019.4	1.39	2000	2.7640	2.8806	0.1166	58
25-Nov-23	29842	14829.03	14853.03	1440.00	39	39	39.0	22.3	1015.6	1.39	1995	2.7667	2.9332	0.1665	83
24-hour TSP Monitoring Data for AMS-6															
DATE	SAMPLE NUMBER	ELAPSED TIME			CHART READING			AVG TEMP	AVG AIR PRESS	STANDARD FLOW RATE	AIR VOLUME	FILTER WEIGHT (g)		DUST WEIGHT COLLECTED	24-hr TSP (µg/m ³)
		INITIAL	FINAL	(min)	MIN	MAX	AVG	(°C)	(hPa)	(m ³ /min)	(std m ³)	INITIAL	FINAL	(g)	
2-Nov-23	29696	19820.10	19844.10	1440.00	40	41	40.5	25.8	1015.5	1.43	2062	2.7592	2.7988	0.0396	19
8-Nov-23	29698	19844.10	19868.10	1440.00	40	41	40.5	25.2	1015.8	1.43	2063	2.7631	2.8451	0.0820	40
14-Nov-23	29360	19868.10	19892.10	1440.00	40	41	40.5	20.8	1022.6	1.44	2077	2.7050	2.7642	0.0592	29
20-Nov-23	29841	19892.10	19916.10	1440.00	40	41	40.5	42.3	1019.4	1.41	2030	2.7730	2.8865	0.1135	56
25-Nov-23	29843	19916.10	19940.10	1440.00	40	40	40.0	22.3	1015.6	1.43	2053	2.7815	2.8951	0.1136	55
24-hour TSP Monitoring Data for AMS-7															
DATE	SAMPLE NUMBER	ELAPSED TIME			CHART READING			AVG TEMP	AVG AIR PRESS	STANDARD FLOW RATE	AIR VOLUME	FILTER WEIGHT (g)		DUST WEIGHT COLLECTED	24-hr TSP (µg/m ³)
		INITIAL	FINAL	(min)	MIN	MAX	AVG	(°C)	(hPa)	(m ³ /min)	(std m ³)	INITIAL	FINAL	(g)	
2-Nov-23	29810	14603.32	14627.32	1440.00	40	40	40.0	25.8	1015.5	1.41	2019	2.7815	2.8690	0.0875	43
8-Nov-23	29854	14627.32	14651.32	1440.00	40	40	40.0	25.2	1015.8	1.41	2038	2.7980	2.9181	0.1201	59
14-Nov-23	29878	14651.32	14675.32	1440.00	41	41	41.0	20.8	1022.6	1.44	2086	2.8030	2.9323	0.1293	62
20-Nov-23	29862	14675.32	14699.32	1440.00	41	41	41.0	21.3	1019.4	1.44	2074	2.7759	2.9062	0.1303	63
25-Nov-23	29905	14699.32	14723.32	1440.00	41	41	41.0	21.9	1021	1.44	2074	2.7997	2.9355	0.1358	65

NOISE MONITORING RESULT DATABASE FOR CONTRACT 1

Noise Measurement Results (dB) of NMS1																					
Date	Start Time	1st Leq (5min)			2nd Leq (5min)			3rd Leq (5min)			4th Leq (5min)			5th Leq (5min)			6th Leq (5min)			Leq30 min, dB(A)	Limit Level dB(A)
		Leq, dB(A)	L10, dB(A)	L90, dB(A)	Leq, dB(A)	L10, dB(A)	L90, dB(A)	Leq, dB(A)	L10, dB(A)	L90, dB(A)	Leq, dB(A)	L10, dB(A)	L90, dB(A)	Leq, dB(A)	L10, dB(A)	L90, dB(A)	Leq, dB(A)	L10, dB(A)	L90, dB(A)		
1-Nov-23	13:30	71.2	75.0	60.0	71.5	75.5	59.5	70.0	74.5	58.0	69.6	73.5	62.5	70.7	75.0	60.5	68.9	70.5	57.0	70	70
7-Nov-23	9:00	70.8	72.6	68.4	68.3	70.3	65.7	70.5	72.5	67.7	70.1	72.6	67.3	70.6	72.0	68.4	69.0	71.1	65.6	70	70
13-Nov-23	15:00	70.6	71.5	63.0	71.5	73.5	62.5	70.5	74.5	63.5	69.6	73.5	61.5	71.8	75.5	62.5	72.9	77.0	60.0	71	70
24-Nov-23	15:50	70.9	75.9	56.6	72.8	77.1	60.2	73.5	77.5	62.2	67.4	71.7	58.9	73.1	77.4	61.0	68.9	74.1	58.4	72	70
30-Nov-23	9:23	68.6	72.5	57.2	69.7	73.6	56.9	70.1	74.3	58.6	66.6	71.0	59.5	68.8	72.7	58.2	69.2	73.1	58.1	69	70

Noise Measurement Results (dB) of NMS2																					
Date	Start Time	1st Leq (5min)			2nd Leq (5min)			3rd Leq (5min)			4th Leq (5min)			5th Leq (5min)			6th Leq (5min)			Leq30 min, dB(A)	Limit Level dB(A)
		Leq, dB(A)	L10, dB(A)	L90, dB(A)	Leq, dB(A)	L10, dB(A)	L90, dB(A)	Leq, dB(A)	L10, dB(A)	L90, dB(A)	Leq, dB(A)	L10, dB(A)	L90, dB(A)	Leq, dB(A)	L10, dB(A)	L90, dB(A)	Leq, dB(A)	L10, dB(A)	L90, dB(A)		
1-Nov-23	11:26	53.6	55.5	50.0	52.2	52.5	50.5	52.0	52.5	50.0	53.2	53.5	50.0	53.4	53.0	49.5	50.8	52.0	49.0	53	70
7-Nov-23	14:15	50.6	52.0	49.5	51.7	53.0	49.5	51.8	52.5	49.5	52.7	53.0	50.5	52.2	53.0	50.0	51.7	52.0	49.5	52	70
13-Nov-23	10:30	52.2	53.0	50.5	51.8	52.5	50.5	51.4	52.0	49.5	51.6	52.5	49.5	51.3	53.5	49.0	50.8	52.0	49.0	52	70
24-Nov-23	13:05	62.0	63.1	58.8	61.0	62.7	58.9	60.5	61.5	59.2	62.2	65.3	58.6	58.6	60.3	56.7	58.8	60.5	56.4	61	70
30-Nov-23	13:08	52.9	53.7	49.7	50.2	51.4	48.5	50.8	52.3	48.9	60.5	58.4	48.7	53.8	53.7	48.9	50.9	52.5	48.5	55	70

Noise Measurement Results (dB) of NMS3																					
Date	Start Time	1st Leq (5min)			2nd Leq (5min)			3rd Leq (5min)			4th Leq (5min)			5th Leq (5min)			6th Leq (5min)			Leq30min, dB(A)	Limit Level dB(A)
		Leq, dB(A)	L10, dB(A)	L90, dB(A)	Leq, dB(A)	L10, dB(A)	L90, dB(A)	Leq, dB(A)	L10, dB(A)	L90, dB(A)	Leq, dB(A)	L10, dB(A)	L90, dB(A)	Leq, dB(A)	L10, dB(A)	L90, dB(A)	Leq, dB(A)	L10, dB(A)	L90, dB(A)		
1-Nov-23	13:00	64.0	67.3	54.5	60.8	64.0	52.4	60.3	63.5	53.4	61.0	63.0	57.4	60.5	62.6	56.8	61.4	64.3	56.1	62	75
7-Nov-23	9:35	60.7	62.7	57.9	60.5	62.3	58.1	60.3	62.9	56.2	59.0	61.8	54.7	55.3	56.7	53.7	58.0	59.7	55.6	59	75
13-Nov-23	10:55	61.5	63.2	58.9	62.9	64.6	61.1	63.9	66.2	60.6	63.1	65.6	60.7	61.6	63.9	57.8	61.7	63.9	58.2	63	75
24-Nov-23	9:04	62.3	64.2	58.4	61.3	64.2	60.2	61.3	64.2	60.2	60.3	64.4	58.3	60.4	62.3	58.4	60.2	65.5	58.3	61	75
30-Nov-23	9:02	59.4	61.3	59.1	58.3	59.2	54.2	60.1	65.3	59.8	61.3	64.5	59.3	62.5	66.3	60.1	59.3	63.2	55.4	60	75

Noise Measurement Results (dB) of NMS4a																					
Date	Start Time	1st Leq (5min)			2nd Leq (5min)			3rd Leq (5min)			4th Leq (5min)			5th Leq (5min)			6th Leq (5min)			Leq30min, dB(A)	Limit Level dB(A)
		Leq, dB(A)	L10, dB(A)	L90, dB(A)	Leq, dB(A)	L10, dB(A)	L90, dB(A)	Leq, dB(A)	L10, dB(A)	L90, dB(A)	Leq, dB(A)	L10, dB(A)	L90, dB(A)	Leq, dB(A)	L10, dB(A)	L90, dB(A)	Leq, dB(A)	L10, dB(A)	L90, dB(A)		
1-Nov-23	9:13	68.2	70.0	63.5	67.6	69.5	64.0	69.3	71.5	67.0	68.7	71.0	65.0	68.3	70.5	65.0	66.8	69.0	63.5	68	75
7-Nov-23	9:00	62.4	63.5	59.5	62.3	64.0	60.0	61.8	63.5	61.0	61.7	62.5	59.5	63.2	65.0	61.0	62.6	63.5	61.0	62	75
13-Nov-23	13:30	65.3	67.5	61.0	64.2	66.0	61.0	61.4	62.0	59.5	62.7	63.5	59.5	62.5	64.5	59.0	61.6	63.5	61.0	63	75
24-Nov-23	15:10	65.8	68.2	62.1	66.8	69.1	62.6	66.8	69.7	62.3	66.0	68.3	62.4	65.1	67.0	62.6	66.5	69.2	62.2	66	75

30-Nov-23	10:35	62.1	57.4	53.4	55.4	57.1	53.0	56.4	58.0	54.3	55.4	56.6	54.0	55.6	56.8	54.1	56.2	58.1	54.4	58	75
-----------	-------	------	------	------	------	------	------	------	------	------	------	------	------	------	------	------	------	------	------	----	----

Noise Measurement Results (dB) of NMS5

Date	Start Time	1st Leq (5min)			2nd Leq (5min)			3rd Leq (5min)			4th Leq (5min)			5th Leq (5min)			6th Leq (5min)			Leq30min, dB(A)	Limit Level dB(A)
		Leq, dB(A)	L10, dB(A)	L90, dB(A)	Leq, dB(A)	L10, dB(A)	L90, dB(A)	Leq, dB(A)	L10, dB(A)	L90, dB(A)	Leq, dB(A)	L10, dB(A)	L90, dB(A)	Leq, dB(A)	L10, dB(A)	L90, dB(A)	Leq, dB(A)	L10, dB(A)	L90, dB(A)		
1-Nov-23	10:32	61.8	63.5	60.5	60.3	63.0	60.0	58.2	60.5	57.0	60.6	61.0	59.0	60.0	61.0	58.0	58.7	60.0	57.5	60	75
7-Nov-23	13:15	59.8	60.0	57.0	61.4	62.0	60.0	61.6	62.5	60.0	60.5	62.0	59.0	61.7	62.5	59.5	61.9	63.0	60.0	61	75
13-Nov-23	9:15	61.6	62.0	59.0	61.5	62.5	59.5	60.5	62.0	59.5	61.8	62.5	60.0	61.3	62.0	60.0	59.6	60.0	57.0	61	75
24-Nov-23	13:55	66.6	68.5	64.1	66.4	68.4	63.7	66.7	68.6	64.3	66.3	67.9	64.2	66.0	67.5	64.0	66.3	68.6	63.3	66	75
30-Nov-23	11:15	63.8	66.3	60.2	63.4	65.6	60.7	62.4	65.0	59.0	60.5	62.7	59.0	60.6	62.6	58.8	61.4	65.8	59.0	62	75

Noise Measurement Results (dB) of NMS6

Date	Start Time	1st Leq (5min)			2nd Leq (5min)			3rd Leq (5min)			4th Leq (5min)			5th Leq (5min)			6th Leq (5min)			Leq30min, dB(A)	Limit Level dB(A)
		Leq, dB(A)	L10, dB(A)	L90, dB(A)	Leq, dB(A)	L10, dB(A)	L90, dB(A)	Leq, dB(A)	L10, dB(A)	L90, dB(A)	Leq, dB(A)	L10, dB(A)	L90, dB(A)	Leq, dB(A)	L10, dB(A)	L90, dB(A)	Leq, dB(A)	L10, dB(A)	L90, dB(A)		
1-Nov-23	10:30	58.7	61.7	54.3	57.0	59.3	53.8	61.1	64.4	56.1	61.4	63.8	57.4	62.0	64.2	58.6	59.0	61.0	55.5	60	75
7-Nov-23	10:15	60.1	63.7	55.4	59.3	62.2	56.0	58.1	60.2	55.7	57.9	59.6	55.8	59.5	61.3	57.5	58.0	60.1	55.5	59	75
13-Nov-23	10:15	61.8	63.3	59.1	62.6	64.1	59.5	61.5	63.4	58.3	59.1	60.7	57.3	59.2	60.3	58.0	60.9	62.8	58.5	61	75
24-Nov-23	10:43	61.2	64.2	59.6	62.3	66.8	59.2	61.3	65.4	59.9	61.3	65.4	58.3	61.1	66.3	60.1	57.2	60.5	54.5	61	75
30-Nov-23	10:42	59.8	61.3	58.1	61.1	64.2	59.9	62.2	64.5	58.8	64.2	66.3	57.1	62.2	64.5	60.2	58.9	62.3	58.1	62	75

Noise Measurement Results (dB) of NMS7

Date	Start Time	1st Leq (5min)			2nd Leq (5min)			3rd Leq (5min)			4th Leq (5min)			5th Leq (5min)			6th Leq (5min)			Leq30min, dB(A)	Limit Level dB(A)
		Leq, dB(A)	L10, dB(A)	L90, dB(A)	Leq, dB(A)	L10, dB(A)	L90, dB(A)	Leq, dB(A)	L10, dB(A)	L90, dB(A)	Leq, dB(A)	L10, dB(A)	L90, dB(A)	Leq, dB(A)	L10, dB(A)	L90, dB(A)	Leq, dB(A)	L10, dB(A)	L90, dB(A)		
1-Nov-23	9:45	60.7	64.3	54.2	61.2	64.6	52.1	62.6	65.7	56.8	60.1	62.9	54.8	57.3	60.4	52.9	56.5	59.0	53.0	60	75
7-Nov-23	13:15	59.3	60.9	57.3	62.0	63.9	58.9	58.9	61.7	56.1	59.6	61.3	57.3	59.2	62.2	56.2	62.2	63.8	59.7	60	75
13-Nov-23	9:20	59.2	60.7	56.2	59.6	60.9	57.8	60.4	61.7	58.9	60.9	62.2	59.4	61.3	62.4	59.9	60.3	61.7	58.5	60	75
24-Nov-23	9:51	59.9	61.1	56.4	61.2	62.4	58.8	61.2	64.5	58.9	61.3	62.5	60.8	61.3	65.2	59.8	61.1	64.5	58.3	61	75
30-Nov-23	9:49	58.2	62.3	57.3	59.9	60.2	54.3	62.1	64.2	59.8	60.2	61.8	59.6	58.2	61.3	54.9	62.3	66.9	58.4	60	75

Noise Measurement Results (dB) of NMS8

Date	Start Time	1st Leq (5min)			2nd Leq (5min)			3rd Leq (5min)			4th Leq (5min)			5th Leq (5min)			6th Leq (5min)			Leq30min, dB(A)	Limit Level dB(A)
		Leq, dB(A)	L10, dB(A)	L90, dB(A)	Leq, dB(A)	L10, dB(A)	L90, dB(A)	Leq, dB(A)	L10, dB(A)	L90, dB(A)	Leq, dB(A)	L10, dB(A)	L90, dB(A)	Leq, dB(A)	L10, dB(A)	L90, dB(A)	Leq, dB(A)	L10, dB(A)	L90, dB(A)		
1-Nov-23	14:15	58.5	61.2	54.3	59.3	61.4	56.0	60.1	62.6	55.8	59.3	61.8	55.9	58.7	60.8	55.1	59.0	61.0	55.8	59	75
7-Nov-23	13:13	62.2	64.0	52.6	58.2	61.6	50.0	60.1	63.2	50.7	58.0	60.4	50.2	59.3	62.7	51.7	58.9	60.9	50.4	60	75
13-Nov-23	13:15	57.5	60.5	51.1	57.8	61.1	48.5	63.3	66.2	49.7	57.5	61.1	51.2	56.8	60.1	50.1	62.6	66.2	54.0	60	75

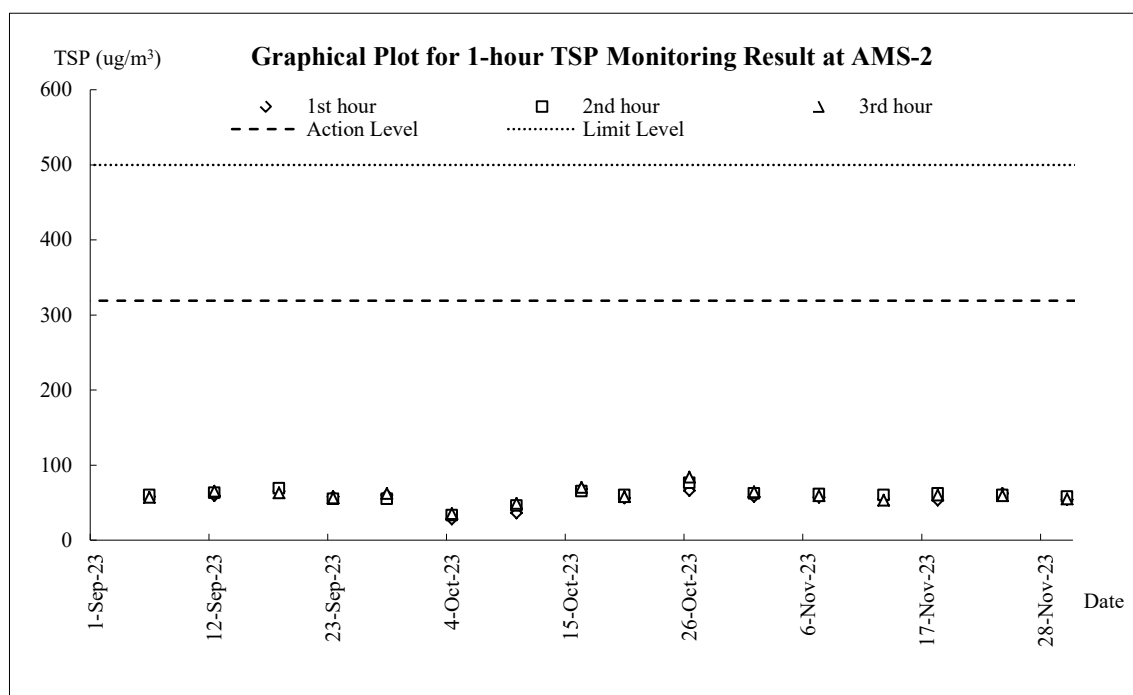

24-Nov-23	13:02	52.2	58.8	51.0	56.5	58.9	51.3	57.4	58.4	50.3	57.7	59.6	51.2	55.3	59.4	50.4	58.8	60.2	54.1	57	75
30-Nov-23	13:01	57.7	60.2	52.3	59.2	61.2	53.3	59.9	62.4	51.3	60.2	61.3	58.8	58.8	59.4	57.3	57.8	59.2	51.1	59	75

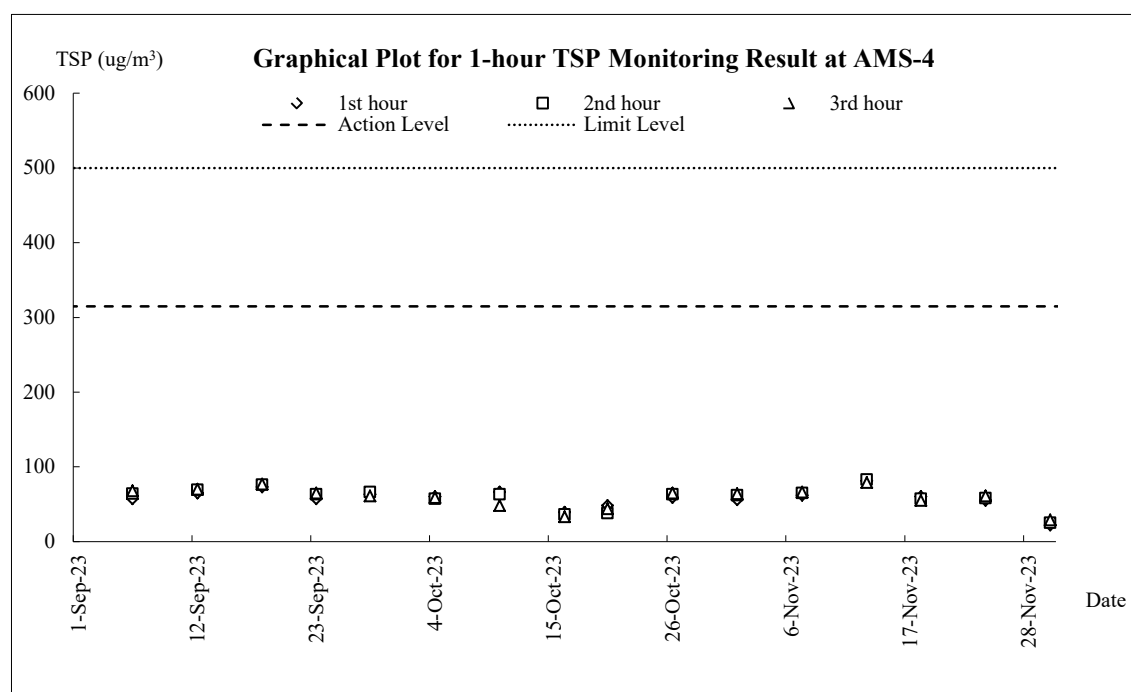
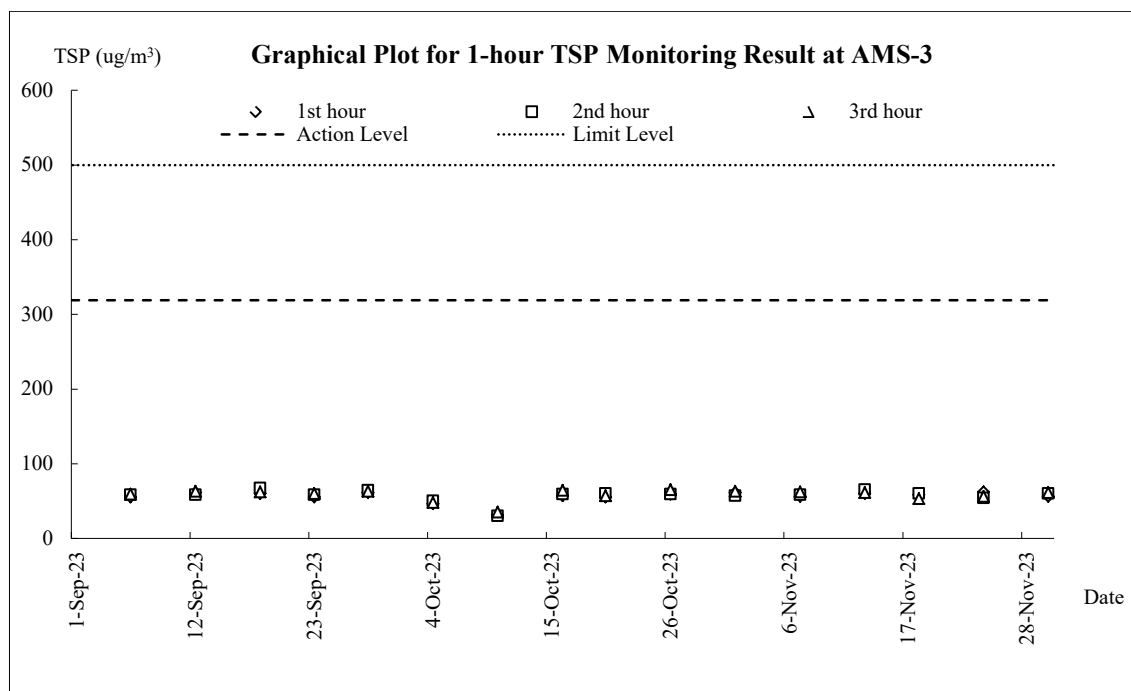
NOISE MONITORING RESULT DATABASE FOR CONTRACT 3

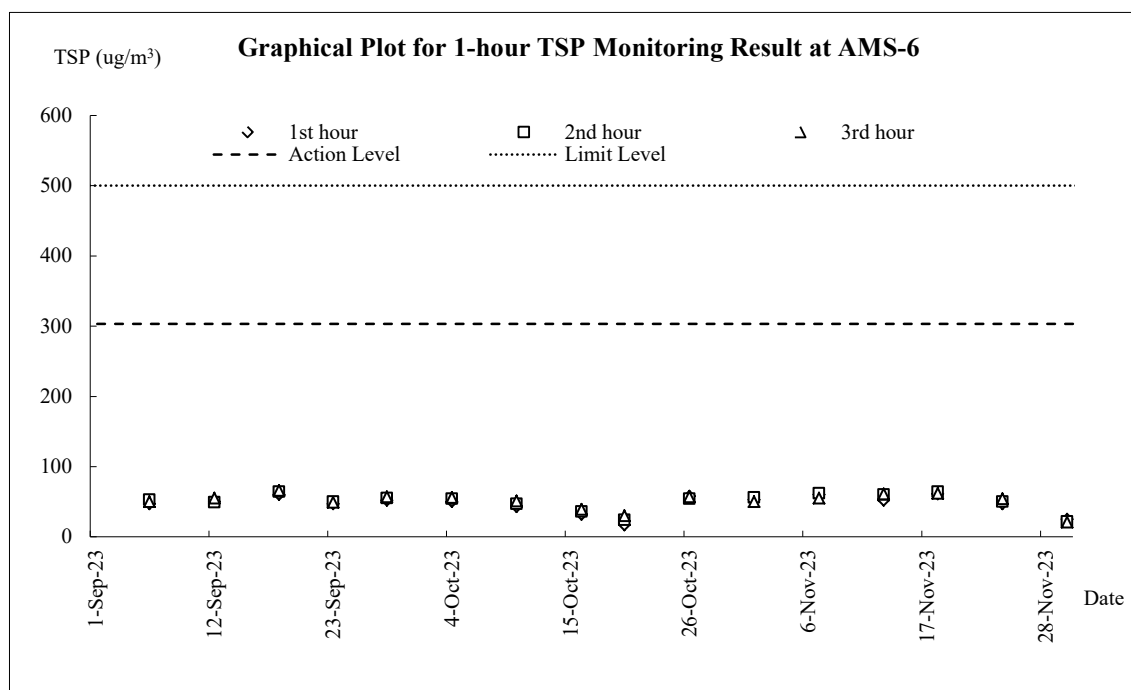
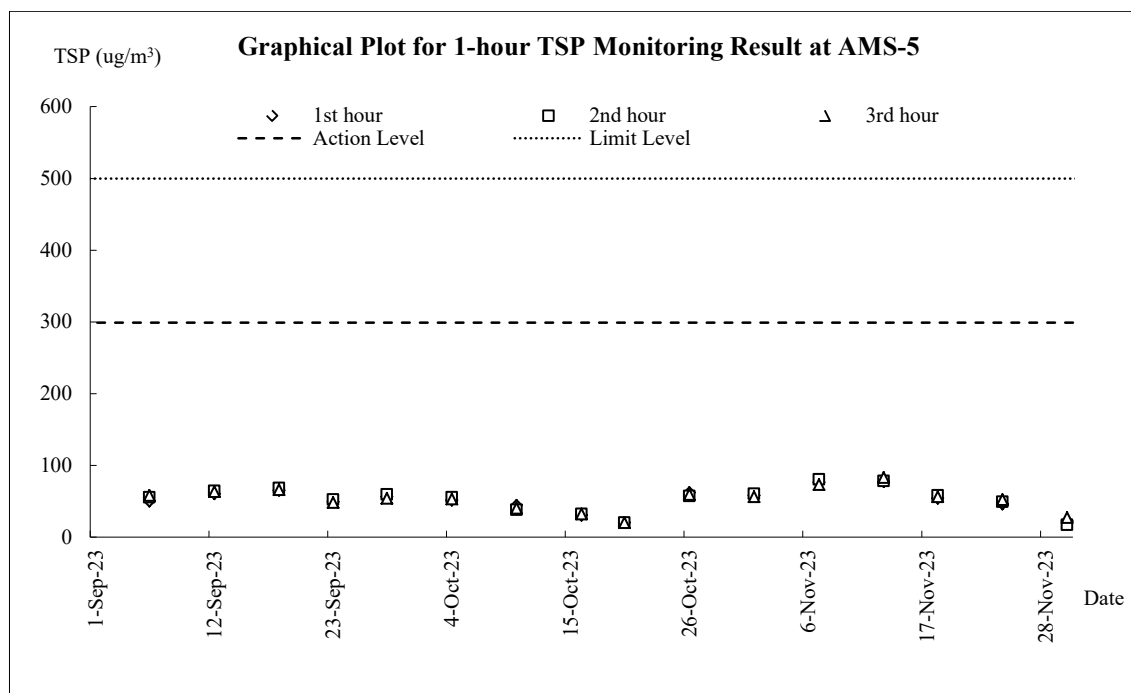
Noise Measurement Results (dB) of CN3																					
Date	Start Time	1st Leq (5min)			2nd Leq (5min)			3rd Leq (5min)			4th Leq (5min)			5th Leq (5min)			6th Leq (5min)			Leq30min, dB(A)	Limit Level dB(A)
		Leq, dB(A)	L10, dB(A)	L90, dB(A)	Leq, dB(A)	L10, dB(A)	L90, dB(A)	Leq, dB(A)	L10, dB(A)	L90, dB(A)	Leq, dB(A)	L10, dB(A)	L90, dB(A)	Leq, dB(A)	L10, dB(A)	L90, dB(A)	Leq, dB(A)	L10, dB(A)	L90, dB(A)		
1-Nov-23	9:51	62.7	65.5	59.0	61.8	65.0	59.0	61.6	64.5	56.0	60.9	64.5	55.5	62.7	65.0	56.5	63.2	66.0	60.5	62	75
7-Nov-23	9:45	62.0	63.0	56.0	61.7	62.5	55.0	59.6	61.5	55.5	60.8	63.0	55.5	59.4	61.0	54.5	61.7	62.5	55.5	61	75
13-Nov-23	14:15	61.6	65.0	55.5	59.2	61.5	54.5	61.0	62.0	55.0	59.8	61.5	56.0	62.2	63.5	56.5	61.7	62.0	55.5	61	75
24-Nov-23	14:35	62.3	65.5	58.1	61.4	63.2	58.1	62.9	66.4	56.1	61.9	64.4	55.7	58.7	61.5	54.7	62.1	65.1	54.6	62	75
30-Nov-23	9:59	59.3	61.5	55.6	61.3	62.5	54.9	58.5	61.6	52.7	57.5	61.6	52.1	58.8	61.8	52.5	60.1	62.2	54.1	59	75

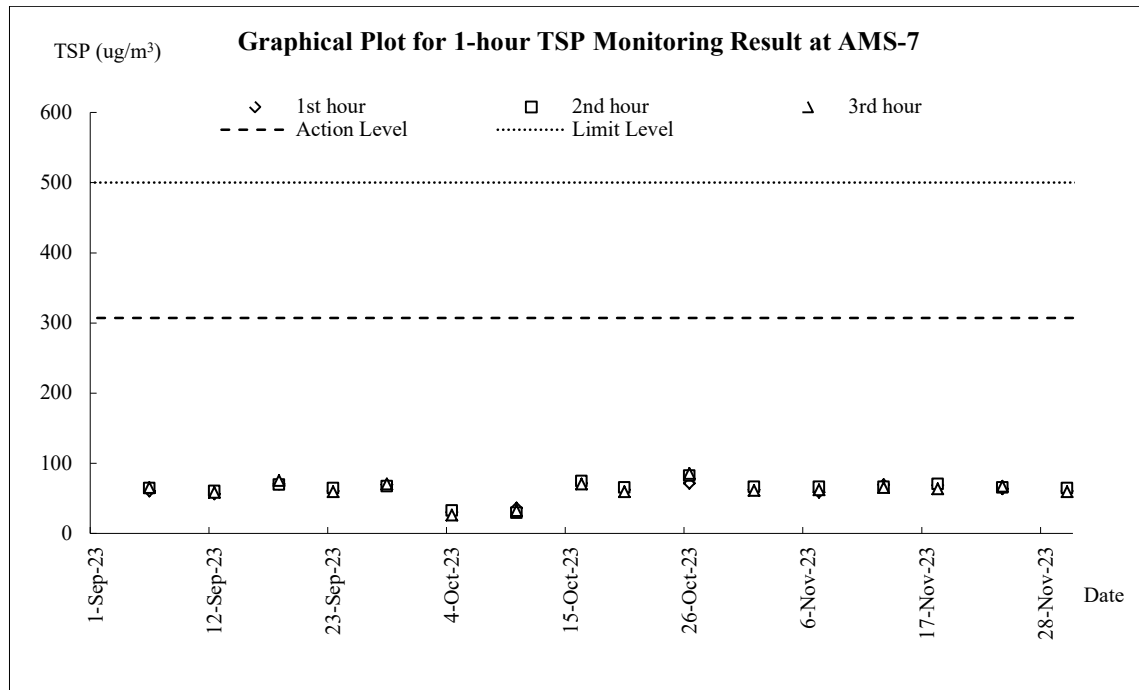
Appendix I

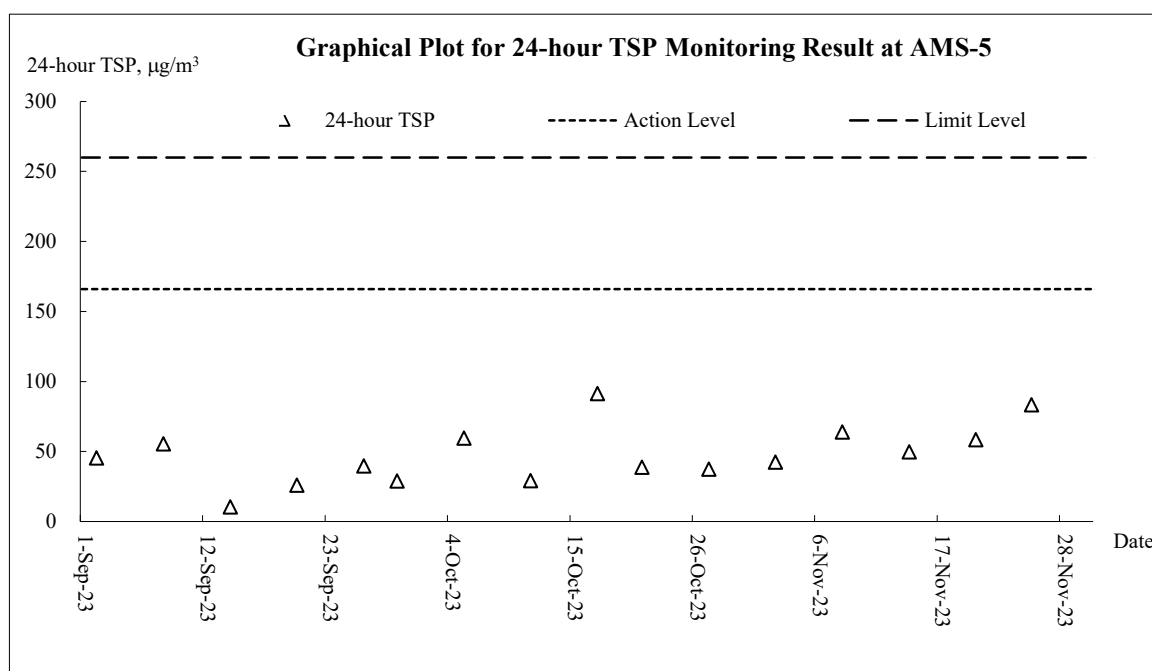
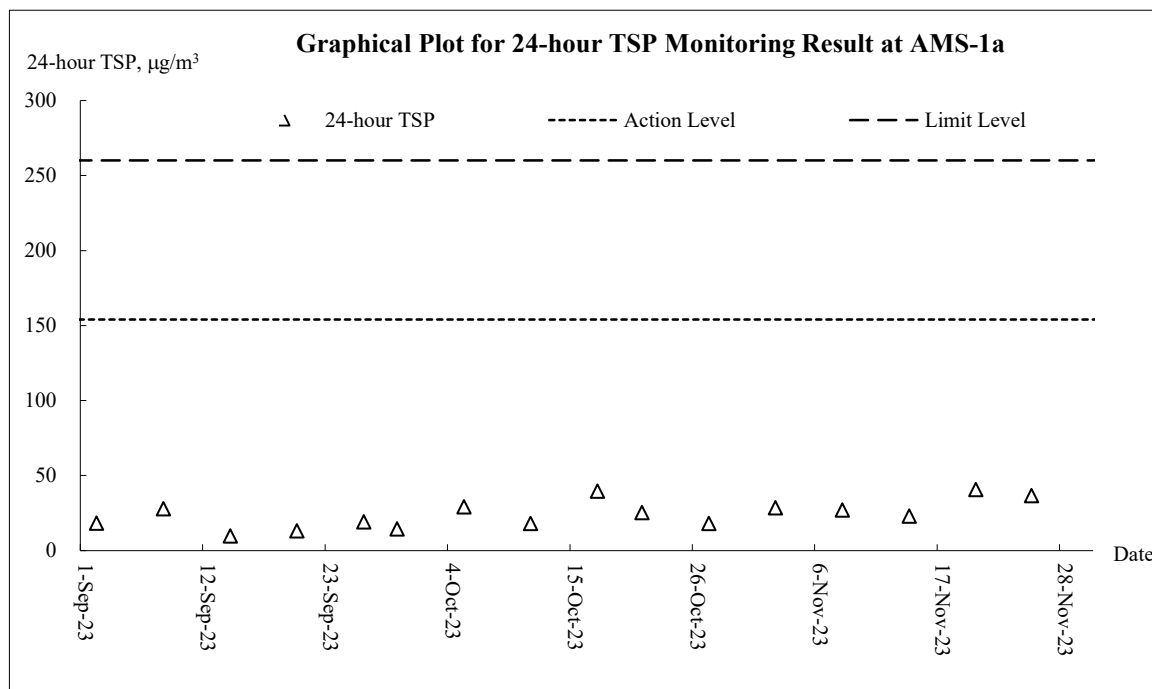
Graphical Plots for Monitoring Result

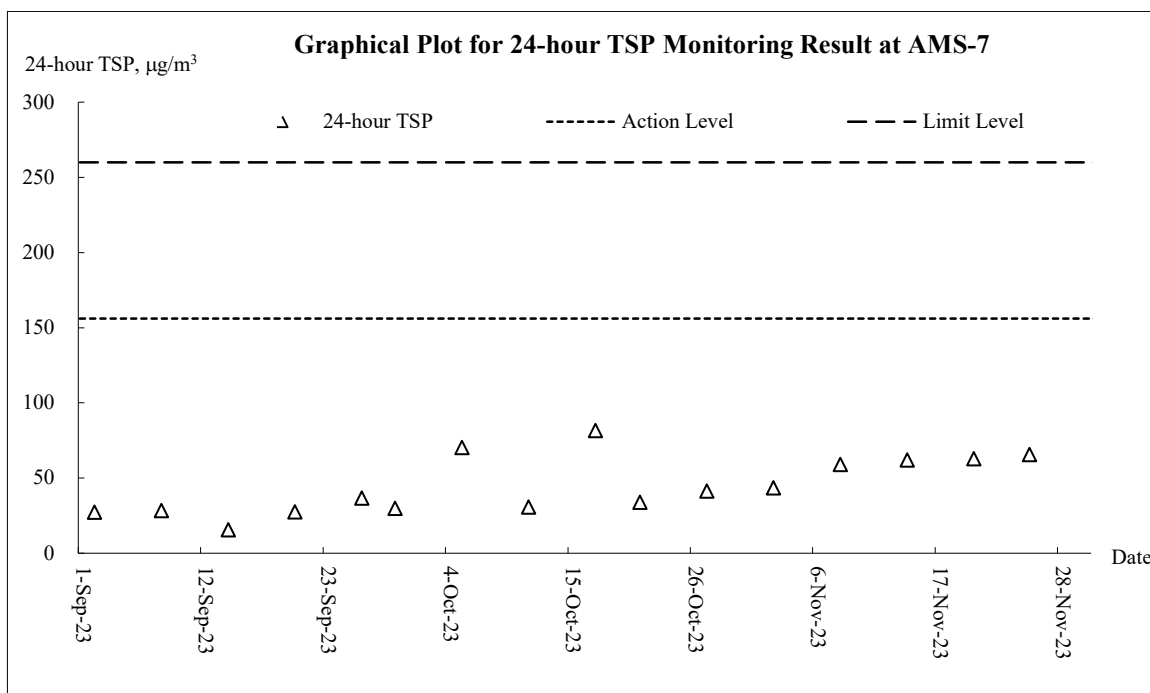
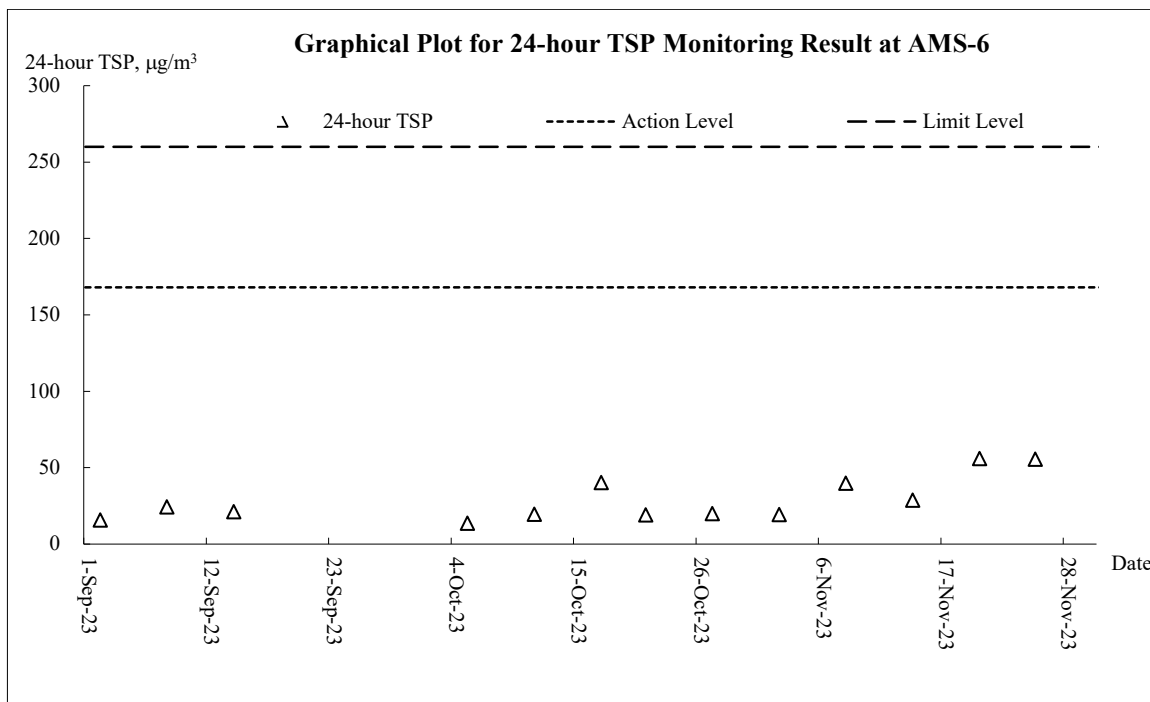
Air Quality – 1-hour TSP

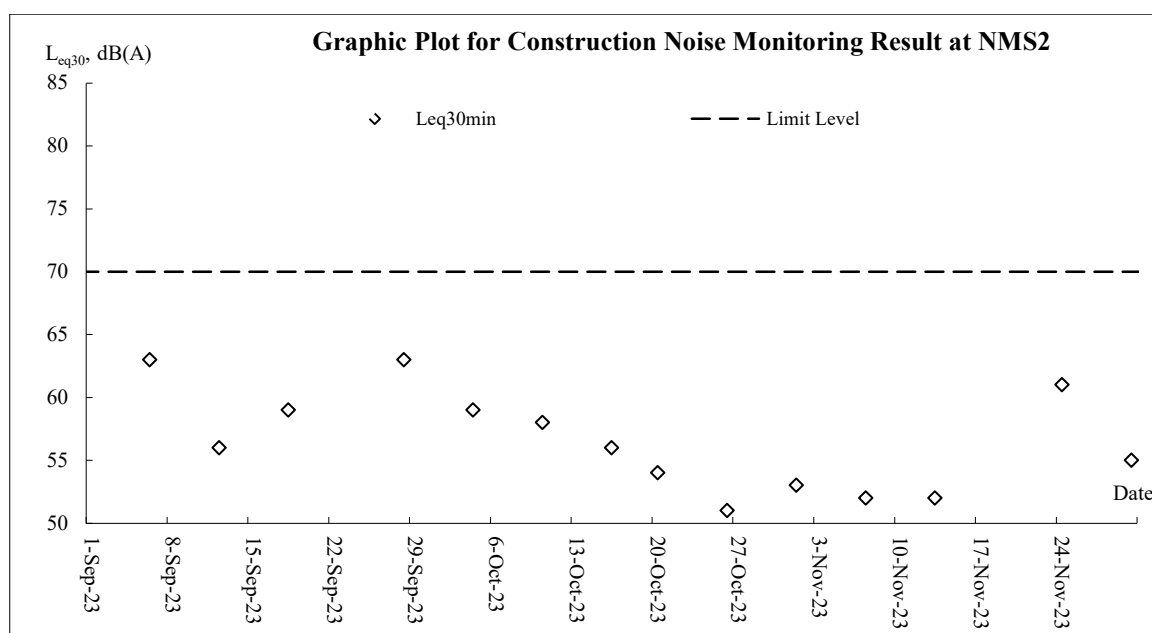
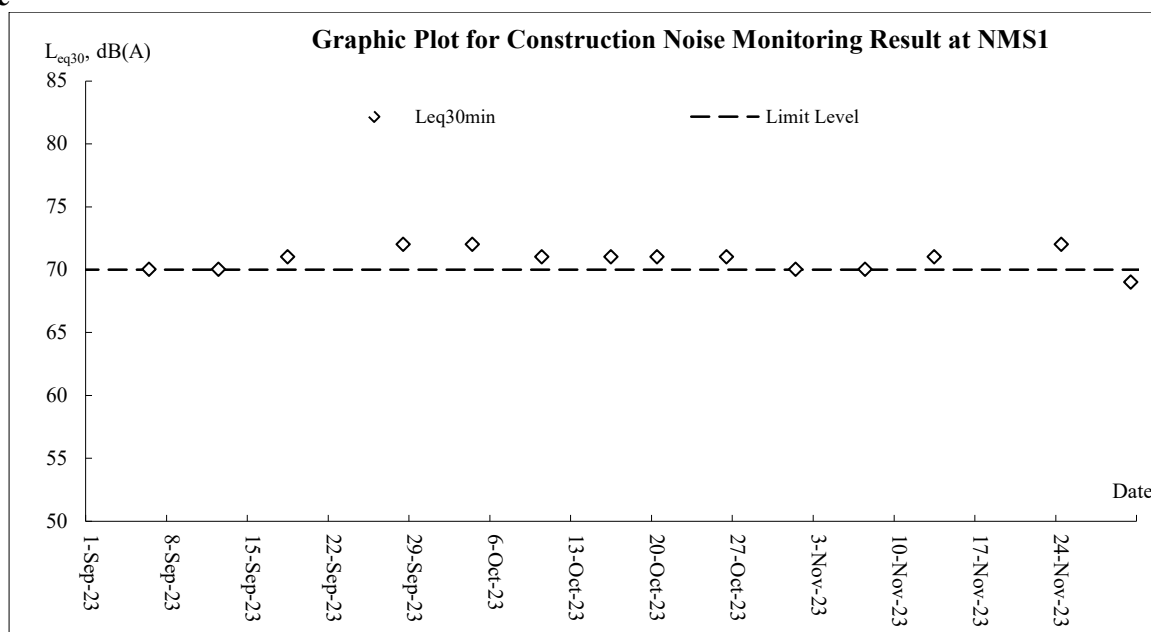


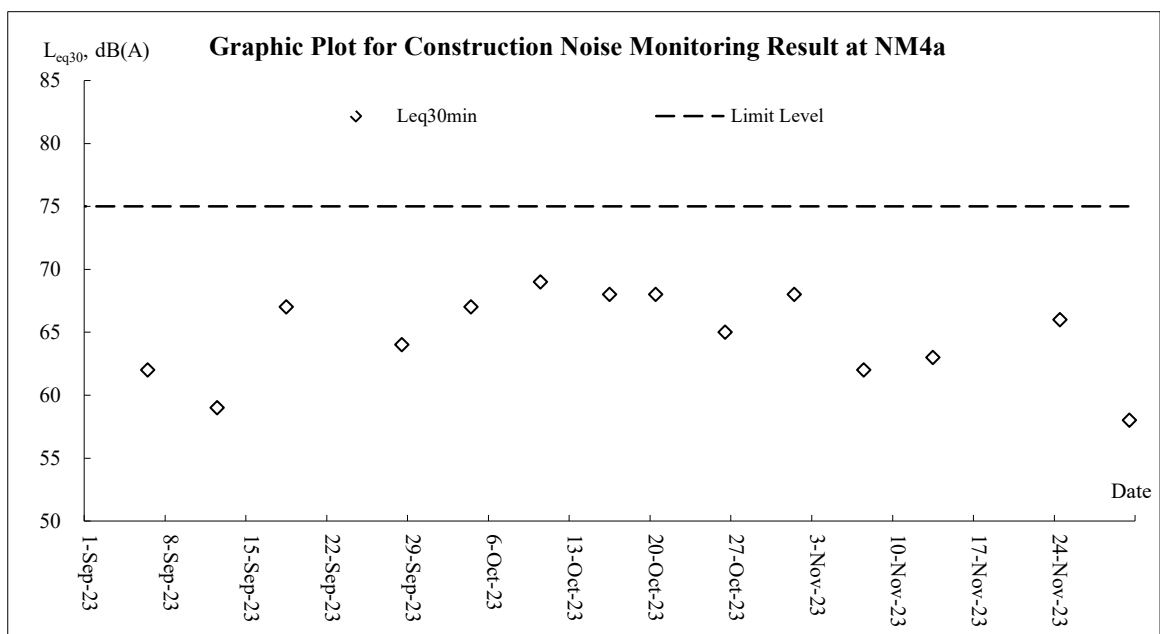
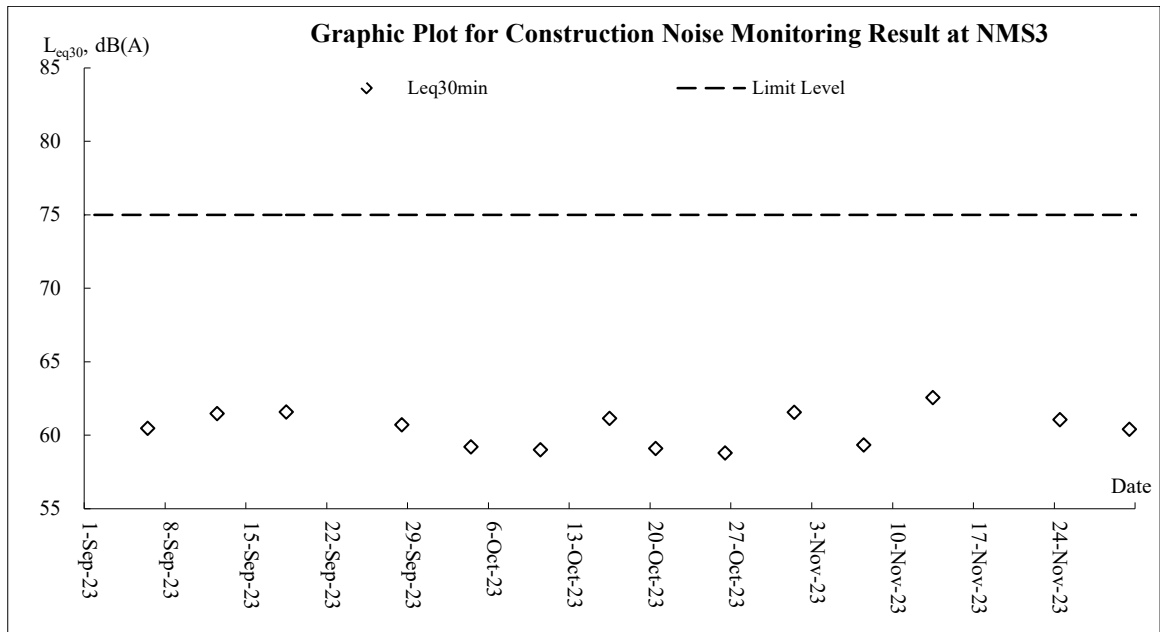


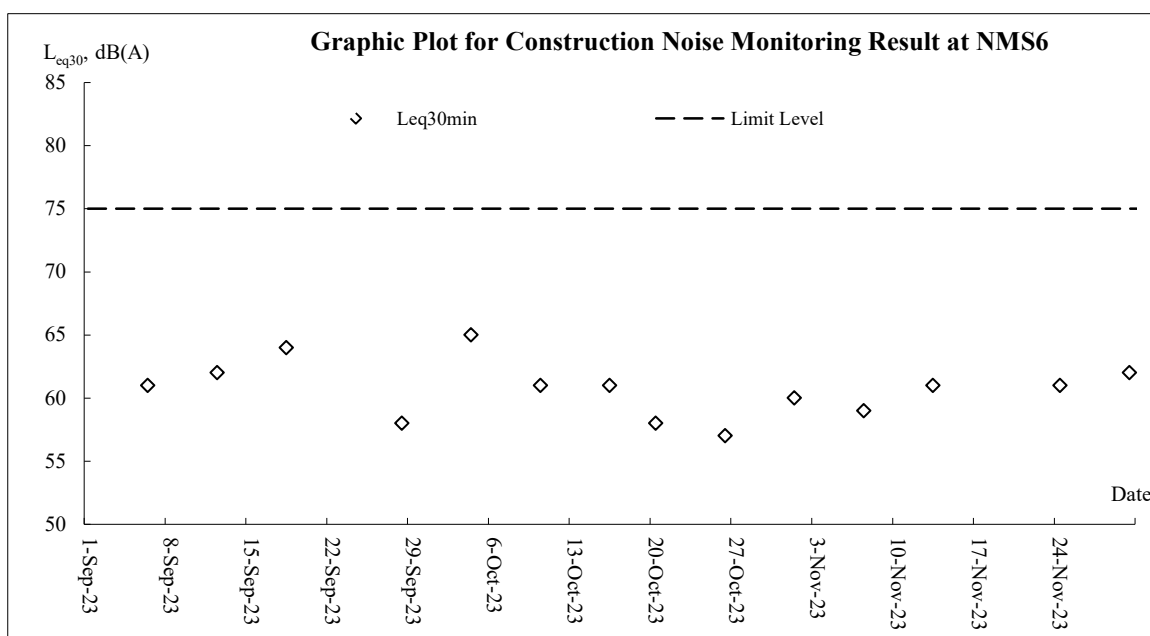
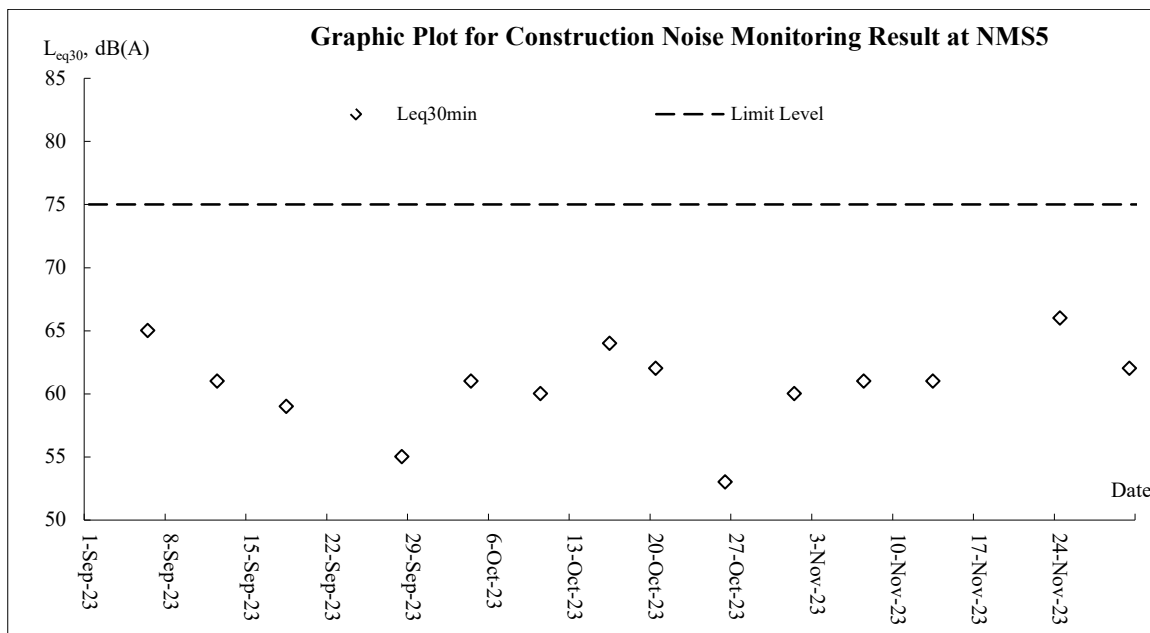


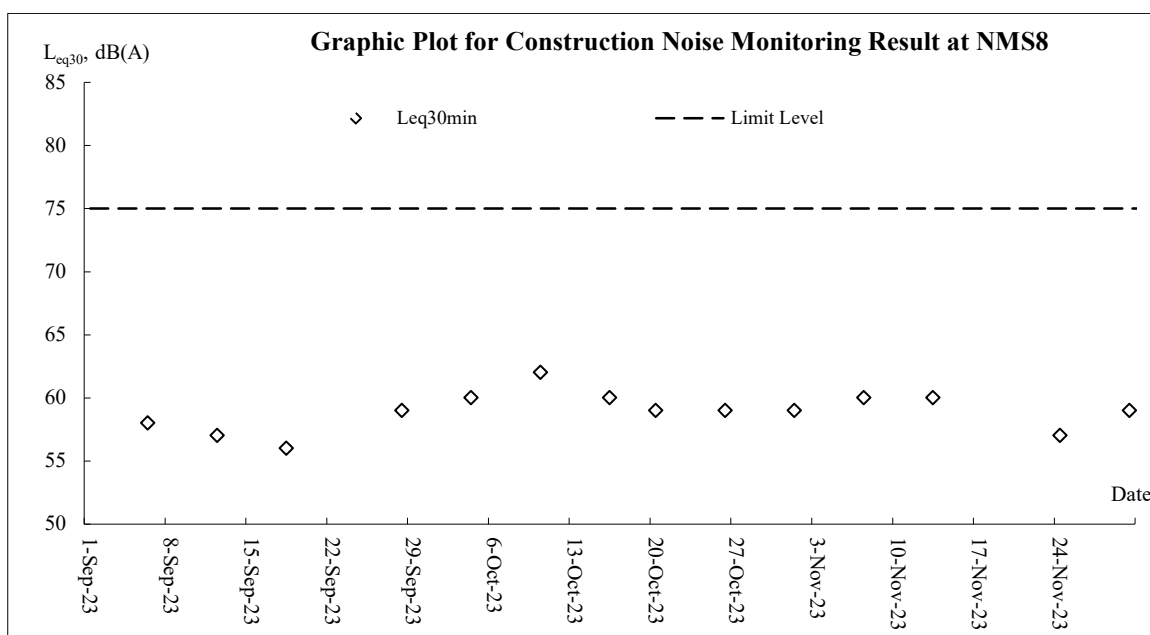
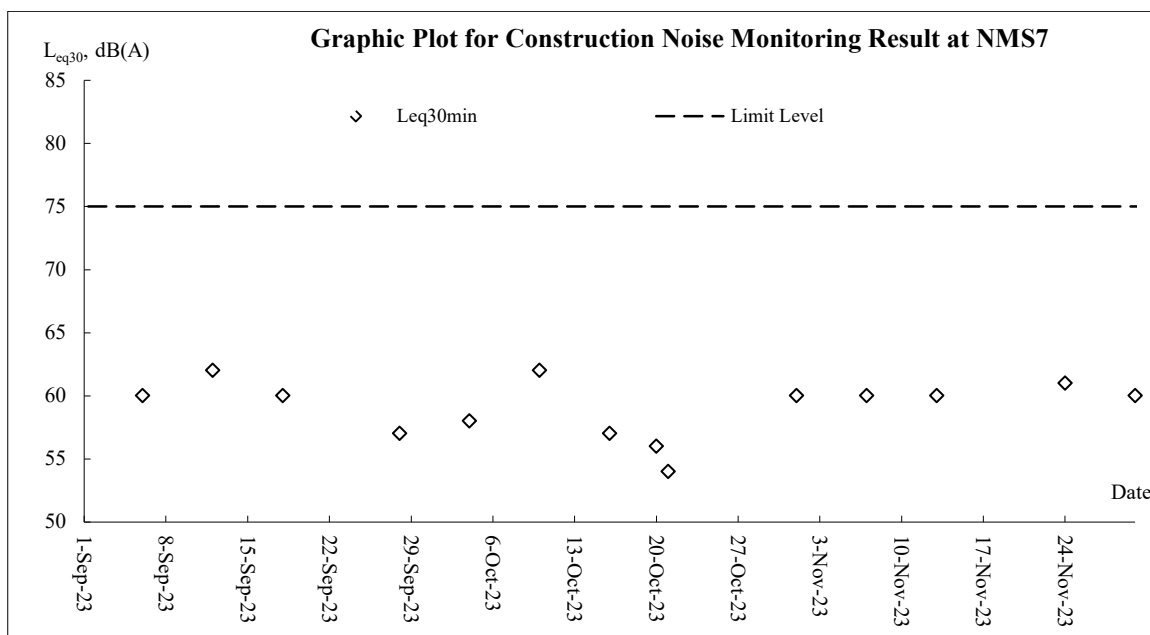
Air Quality – 24-hour TSP

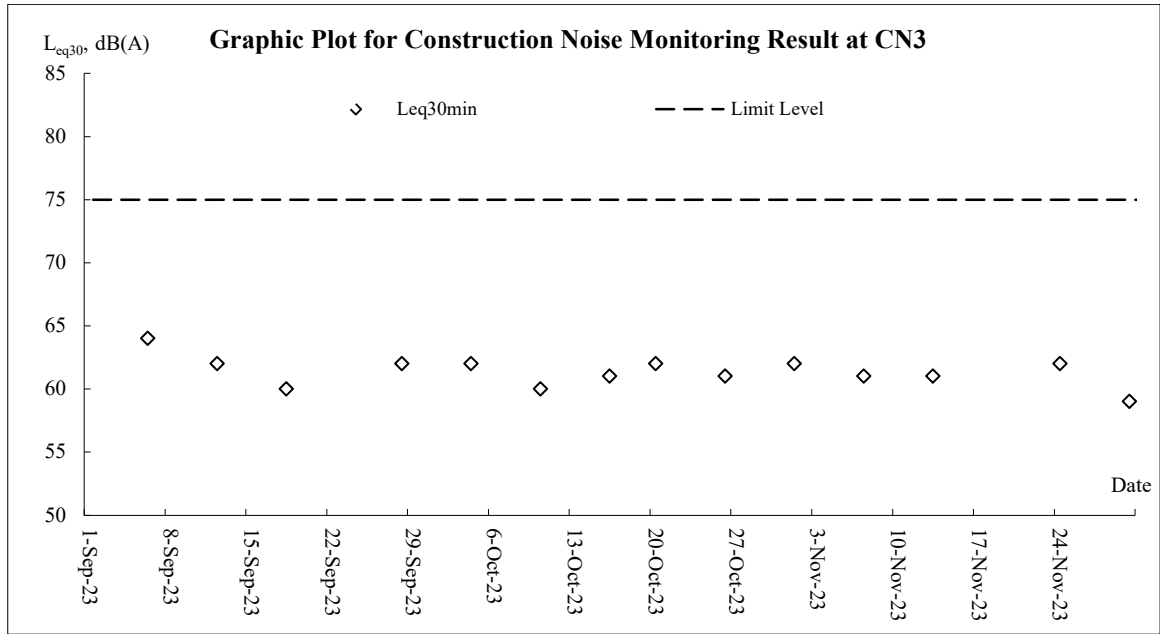


Noise









Appendix J

Meteorological Data

Date		Weather	Total Rainfall (mm)	Kwun Tong Station	Kai Tak Station		King's Park Station
				Mean Air Temp. (°C)	Wind Speed (km/h)	Wind Direction	Mean Relative Humidity (%)
1-Nov-23	Wed	Fine and dry.	0	25.5	10	S/SE	70
2-Nov-23	Thu	Moderate east to northeasterly winds.	0	25.1	10	E/SE	69.5
3-Nov-23	Fri	Mainly fine. Dry during the day.	0	25.8	8.7	SE	63
4-Nov-23	Sat	Mainly fine tonight.	0	26.4	8.1	S/SE	76.5
5-Nov-23	Sun	Light to moderate easterly winds.	0	26.7	9.5	S/SE	78.7
6-Nov-23	Mon	Mainly fine and dry.	0	27.5	8.7	N	78.7
7-Nov-23	Tue	One or two light rain patches at first.	0	25.2	12.5	E/SE	76.2
8-Nov-23	Wed	Sunny intervals in the afternoon.	0	24.1	17.5	E/SE	70.5
9-Nov-23	Thu	Mainly cloudy. Moderate easterly winds.	Trace	24.9	15	E/SE	23.1
10-Nov-23	Fri	Dry with sunny periods.	0	26.9	8.7	E/SE	67.5
11-Nov-23	Sat	Moderate to fresh north to northeasterly winds.	2.5	24.4	9.1	E/SE	66
12-Nov-23	Sun	Cooler in the morning and at night.	0.6	22.7	12	E/SE	64
13-Nov-23	Mon	Becoming cloudy.	0	21.8	8.5	E/NE	31.5
14-Nov-23	Tue	Moderate easterly winds.	0	20.8	6.7	N/NE	41
15-Nov-23	Wed	Dry with sunny periods during the day.	0	21.8	12.5	SE	47.7
16-Nov-23	Thu	Fine and very dry.	0	19.8	13.5	N/NW	56
17-Nov-23	Fri	Fresh northerly winds, strong offshore and on high ground at first.	0	18.6	10.5	N/NW	67
18-Nov-23	Sat	Mainly fine. Dry during the day.	0	18.7	11.7	E/NE	70
19-Nov-23	Sun	Mainly fine tonight.	0	17.6	8.7	E/SE	67.5
20-Nov-23	Mon	Light to moderate easterly winds.	0	20.9	9.2	E/SE	63.5
21-Nov-23	Tue	Mainly fine and dry.	0	21.3	8.7	E/SE	61
22-Nov-23	Wed	One or two light rain patches at first.	0	23	8.7	SE	62
23-Nov-23	Thu	Sunny intervals in the afternoon.	0	23.3	3.7	S/SE	64
24-Nov-23	Fri	Fine and very dry.	0	22.6	15	E/SE	54
25-Nov-23	Sat	Mainly fine tonight.	0	21.3	11.7	S/SE	75.5
26-Nov-23	Sun	Sunny intervals in the afternoon.	0	21.7	9.2	S/SE	67.5
27-Nov-23	Mon	Moderate northeasterly winds.	0	22.6	7.5	S/SE	70
28-Nov-23	Tue	Moderate northeasterly winds.	Trace	21.7	13.7	E/SE	69.5
29-Nov-23	Wed	Dry with sunny intervals in the afternoon.	0.2	21.3	14.7	SE	63
30-Nov-23	Thu	Mainly cloudy and dry.	0	23.4	9	SE	76.5

Appendix K

Waste Flow Table

Contract No.: NE/2017/03

Development of Anderson Road Quarry Site – Road Improvement Works and Pedestrian Connectivity Facilities Works Phase 2A

Monthly Summary Waste Flow Table for 2023 (year)

Month	Actual Quantities of Inert C&D Materials Generated Monthly						Actual Quantities of C&D Wastes Generated Monthly				
	Total Quantity Generated	Hard Rock and Large Broken Concrete	Reused in the Contract (see Note 6)	Reused in other Projects (see Note 6)	Disposed as Public Fill	Imported Fill	Metals	Paper/ cardboard packaging	Plastics (see Note 3)	Chemical Waste (see Note 5)	Others, e.g. general refuse
	(in '000m ³)	(in '000m ³)	(in '000m ³)	(in '000m ³)	(in '000m ³)	(in '000m ³)	(in '000 kg)	(in '000kg)	(in '000kg)	(in '000kg)	(in '000m ³)
Jan	1.318	0.000	0.105	0.707	0.506	0.000	0.006	0.120	0.232	0.000	0.026
Feb	1.518	0.000	0.390	0.712	0.415	0.000	0.000	0.000	0.000	0.000	0.040
Mar	2.316	0.000	1.035	0.372	0.908	0.081	0.000	0.000	0.000	0.000	0.033
Apr	2.473	0.000	0.518	0.000	1.956	0.221	0.000	0.000	0.000	0.000	0.027
May	3.818	0.000	1.260	0.326	2.232	0.210	0.000	0.000	0.000	0.000	0.041
Jun	1.969	0.000	0.938	0.000	1.032	0.000	0.000	0.000	0.000	0.000	0.041
Sub-total	13.412	0.000	4.245	2.118	7.049	0.512	0.006	0.120	0.232	0.000	0.208
Jul	2.175	0.000	0.405	0.000	1.770	0.092	0.000	0.000	0.000	0.000	0.094
Aug	1.851	0.000	0.510	0.087	1.254	1.464	0.0004	0.000	0.007	0.000	0.060
Sep	1.690	0.000	0.635	0.000	1.055	0.000	0.0000	0.000	0.000	0.000	0.017
Oct	1.539	0.000	0.620	0.000	0.919	0.000	0.0118	0.000	0.000	0.000	0.042
Nov	2.217	0.000	0.333	0.396	1.488	0.000	0.000	0.000	0.000	0.000	0.076
Dec											
Total	22.884	0.000	6.748	2.602	13.534	2.068	0.018	0.120	0.239	0.000	0.497

Notes:

- (1) The performance targets are given in PS Clause 1.129 (4).
- (2) The waste flow table shall also include C&D materials that are specified in the Contract to be imported for use at the Site.
- (3) Plastics refer to plastic bottles/containers, plastic sheets/foam from packaging material and waste will be collected by recycler for recycling.
- (4) Use the conversion factor, density of general refuse (1 t/m³) and inert C&D materials (2 t/m³).
- (5) Use the conversion factor for chemical waste (0.88kg/L).
- (6) Assume a dump truck delivers 7.5 m³ material in 1 trip.

Contract No.: ED/2020/02

APPENDIX 2**Monthly Summary Waste Flow Table for 2023**

Month	Actual Quantities of Inert C&D Materials Generated Monthly						Actual Quantities of C&D Wastes Generated Monthly				
	Total Quantity of Materials Generated	Hard Rock, Large Broken Concrete	Reused in the Contract	Reused in other Projects	Disposed as Public Fill	Imported Fill	Metals	Paper/ cardboard packaging	Plastics	Chemical Waste	Others, e.g. general refuse
	(in '000 m ³)	(in '000 m ³)	(in '000 m ³)	(in '000 m ³)	(in '000 m ³)**	(in '000 m ³)	(in '000 kg)	(in '000 kg)	(in '000 kg)	(in '000 kg)	(in '000 m ³)*
Jan	1.106	0.000	0.000	0.000	1.106	0.000	0.000	0.000	0.000	0.000	0.015
Feb	0.630	0.000	0.000	0.000	0.630	0.000	0.000	0.000	0.000	0.000	0.014
Mar	0.256	0.000	0.000	0.000	0.256	0.000	0.000	0.000	0.000	0.000	0.028
Apr	0.130	0.000	0.000	0.000	0.130	0.000	0.000	0.000	0.000	0.000	0.014
May	0.602	0.000	0.000	0.000	0.602	0.000	0.000	0.000	0.000	0.000	0.018
June	4.538	0.000	0.000	0.000	4.538	2.432	0.000	0.000	0.000	0.000	0.131
July	5.650	0.000	0.000	0.000	5.650	7.737	0.000	0.000	0.000	0.000	0.032
Aug	0.211	0.000	0.000	0.000	0.211	0.493	0.000	0.000	0.000	0.000	0.660
Sep	0.051	0.000	0.000	0.000	0.051	0.000	0.000	0.000	0.000	0.000	0.113
Oct	0.495	0.000	0.000	0.000	0.495	0.000	0.000	0.000	0.000	0.000	0.055
Nov	0.204	0.000	0.000	0.000	0.204	0.000	0.000	0.000	0.000	0.000	0.057
Dec	0.200#				0.200#						
Total	13.873	0.000	0.000	0.000	13.873	10.662	0.000	0.000	0.000	0.000	1.137

Notes: * Conversion factor for general refuse, 1 tonne = 2m³** Conversion factor for general fill, 2 tonne = 1m³

Estimation for next month

Wing Lee – Univac Joint Venture ED/2019/02 - Environmental Management Plan Appendices - Appendix 13	Rev. No.	32
	Issue Date	32-Nov-2023

Name of Department : CEDD

Contract No. : ED/2019/02

Monthly Summary Waste Flow Table for 2023 (year)

Month	Annual Quantities of Inert C&D Materials Generated Monthly						Annual Quantities of C&D Materials Generated Monthly				
	Total Quantity Generated	Hard Rock & Large Broken Concrete	Reused in the Contract	Reused in other Projects	Disposed as Public Fill	Imported Fill	Metals	Paper/ cardboard packaging	Plastics (see Note 2)	Chemicals Waste	Others, e.g. general refuse
	(in '000 m ³)	(in '000 m ³)	(in '000 m ³)	(in '000 m ³)	(in '000 m ³)	(in '000 m ³)	(in '000 kg)	(in '000 kg)	(in '000 kg)	(in '000 kg)	(in '000 m ³)
Jan	0.063	0.063	0	0	0.063	0	0	0	0	0	0.016
Feb	0.010	0.008	0.002	0	0.008	0	0	0	0	0	0.067
Mar	0	0	0	0	0	0	0	0	0	0	0
Apr	0.003	0.003	0	0	0.003	0	0	0	0	0	0.026
May	0.267	0.265	0.002	0	0.265	0	0	0	0	0	0.013
June	0.361	0.358	0.003	0	0.358	0	0	0	0	0	0.062
Sub-total	0.704	0.697	0.007	0	0.697	0	0	0	0	0	0.184
July	0.236	0.234	0.002	0	0.234	0	0	0	0	0	0.023
Aug	0.332	0.330	0.002	0	0.330	0	0	0	0	0	0.051
Sep	0.244	0.242	0.002	0	0.242	0	0	0	0	0	0.059
Oct	0.189	0.187	0.002	0	0.187	0	0	0	0	0	0.072
Nov	0.073	0.071	0.002	0	0.071	0	0	0	0	0	0.133
Dec	---	---	---	---	---	---	---	---	---	---	---
Total	1.778	1.761	0.017	0	1.761	0	0	0	0	0	0.522

- Notes: (1) The waste flow table shall also include C&D materials that are specified in the Contract to be imported for use at the Site.
- (2) Plastics refer to plastic bottles/containers, plastic sheets/foam from packaging material.

Appendix L

Implementation Schedule for Environmental Mitigation Measures

EM&A Ref.	Recommended Mitigation Measures	Objectives of the Recommended Measures & Main Concern to Address	Who to implement the measures?	Location of the measure	Implementation Status				
					Contract 1	Contract 2	Contract 3	Contract 4	Contract 5
Dust Impact (Contraction Phase)									
S4.7.2 to S4.7.5	Mitigation measures in form of regular watering under a good site practice should be adopted. Watering once per hour on exposed worksites and haul road is proposed to achieve dust removal efficiency of 91.7%. While the above watering frequencies are to be followed, the extent of watering may vary depending on actual site conditions but should be sufficient to maintain an equivalent intensity of no less than 1.75 L/m ² to achieve the respective dust removal efficiencies.	Minimize dust impact at the nearby sensitive receivers	Contractor	All construction sites	V	V	V	V	V
S4.7.6	The Contractor shall follow the procedures and requirements given in the Air Pollution Control (Construction ion Dust) Regulation.	Minimize dust impact at the nearby sensitive receivers	Contractor	All construction sites	V	V	V	V	V
S4.7.6	Following dust suppression measures should also be incorporated by the Contractor to control the dust nuisance throughout the construction phase: <ul style="list-style-type: none">Any excavated or stockpile of dusty material should be covered entirely by impervious sheeting or sprayed with water to maintain the entire surface wet and then removed or backfilled or reinstated where practicable within 24 hours of the excavation or unloading;Any dusty materials remaining after a stockpile is removed should be wet ted with water and cleared from the surface of roads;A stockpile of dusty material should not be extend beyond the pedestrian barriers, fencing or traffic cones;The load of dusty materials on a vehicle leaving a construction ion site should be covered entirely by impervious sheeting to ensure that the dusty materials do not leak from the vehicle;Where practicable, vehicle washing facilities with high pressure water jet should be provided at every discernible or designated vehicle exit point. The area where vehicle washing takes place and the road sect ion between the washing facilities and the exit point should be paved with concrete, bituminous materials or hardcores;When there are open excavation and reinstatement	Minimize dust impact at the nearby sensitive receivers	Contractor	All construction sites	@	@	@	@	@

EM&A Ref.	Recommended Mitigation Measures	Objectives of the Recommended Measures & Main Concern to Address	Who to implement the measures?	Location of the measure	Implementation Status				
					Contract 1	Contract 2	Contract 3	Contract 4	Contract 5
	<p>works, hoarding of not less than 2.4m high should be provided as far as practicable along the site boundary with provision for public crossing. Good site practice shall also be adopted by the Contractor to ensure the conditions of the hoardings are properly maintained throughout the construction ion period.</p> <ul style="list-style-type: none"> • The port ion of any road leading only to construction ion site that is within 30m of a vehicle entrance or exit should be kept clear of dusty materials; • Surfaces where any pneumatic or power-driven drilling, cutting, polishing or other mechanical breaking operation takes place should be sprayed with water or a dust suppression chemical continuously; • Any area that involves demolition activities should be sprayed with water or a dust suppression chemical immediately prior to, during and immediately after the activities so as to maintain the entire surface wet ; • Where a scaffolding is erected around the perimeter of a building under construction, effective dust screens, sheeting or netting should be provided to enclose the scaffolding from the ground floor level of the building, or a canopy should be provided from the first floor level up to the highest level of the scaffolding; • Any skip hoist for material transport should be totally enclosed by impervious sheeting; • Every stock of more than 20 bags of cement or dry pulverised fuel ash (PFA) should be covered entirely by impervious sheeting or placed in an area sheltered on the top and the 3 sides; • Cement or dry PFA delivered in bulk should be stored in a closed silo fit ted with an audible high level alarm which is interlocked with the material filling line and no overfilling is allowed; and • Exposed earth should be properly treated by compact ion, turfing, hydroseeding, vegetation planting or sealing with latex, vinyl, bitumen, 								

EM&A Ref.	Recommended Mitigation Measures	Objectives of the Recommended Measures & Main Concern to Address	Who to implement the measures?	Location of the measure	Implementation Status				
					Contract 1	Contract 2	Contract 3	Contract 4	Contract 5
	shortcrete or other suitable surface stabiliser within six months after the last construction activity on the construction site or part of the construction site where the exposed earth lies.								
S4.7.7	Implement regular dust monitoring under EM&A programme during the Construction phase.	Control construction airborne noise	Selected Representative dust monitoring station	All construction sites where practicable	V	N/A	V	N/A	N/A
Noise Impact (Contraction Phase)									
S5.6.9	Implement the following good site management practices: <ul style="list-style-type: none"> only well-maintained plant should be operated on-site and plant should be serviced regularly during the construction ion programme; machines and plant (such as trucks, cranes) that may be in intermittent use should be shut down between work periods or should be throttled down to a minimum; plant known to emit noise strongly in one direct ion, where possible, be orientated so that the noise is directed away from nearby NSRs; silencers or mufflers on construction ion equipment should be properly fit ted and maintained during the construction ion works; mobile plant should be sited as far away from NSRs as possible and practicable; and material stockpiles, mobile container site office and other structures should be effectively utilised, where practicable, to screen noise from on-site construction activities. 	Control construction ion airborne noise	Contractor	All construction sites where practicable	@	V	V	@	@
S5.6.11 to S5.6.13	Use of “Quiet” Plant and Working Methods.	Reduce the noise levels of plant items	Contractor	All construction sites where practicable	V	N/A	N/A	N/A	N/A
S5.6.14	Install temporary site hoarding (approx 2.5m high) located on the site boundaries between noisy construction activities and NSRs. The conditions of the hoardings shall be properly maintained throughout the construction period.	Reduce the construction ion noise levels at low-level zone of NSRs through partial screening.	Contractor	All construction sites where practicable	V	V	V	V	V
S5.6.15 to S5.6.18	Install movable noise barriers, full enclosure and acoustic mat, screen the noisy plants including air compressor and generator.	Screen the noisy plant items to be used at all construction sites	Contractor	All construction ion sites where practicable	V	V	N/A	V	N/A
S5.6.19	Sequencing operation of construction plants equipment.	Operate sequentially	Contractor	All construction	V	V	N/A	N/A	N/A

EM&A Ref.	Recommended Mitigation Measures	Objectives of the Recommended Measures & Main Concern to Address	Who to implement the measures?	Location of the measure	Implementation Status				
					Contract 1	Contract 2	Contract 3	Contract 4	Contract 5
		within the same work site to reduce the construction airborne noise		ion sites where practicable					
S5.6.34	Implement temporary noise barrier along Road L4.	Further reduce the construction ion airborne noise	Contractor	Road L4 of ARQ	N/A	N/A	N/A	N/A	N/A
S5.6.35	Implement a noise monitoring under EM&A programme.	Monitor the construction noise levels at the selected representative locations	Contractor	Selected Representative Noise monitoring stations	V	N/A	V	N/A	N/A
B		Water Quality Impact (Contraction Phase)							
S6.6.3	<u>Construction Runoff</u> In accordance with the Practice Note for Professional Persons on Construction ion Site Drainage, Environmental Protection Department, 1994 (ProPECC PN 1/94), best management practices should be implemented as far as practicable as below: <ul style="list-style-type: none"> At the start of site establishment, perimeter cut-off drains to direct off-site water around the site should be constructed with internal drainage works. Channels (both temporary and permanent drainage pipes and culverts), earth bunds or sand bag barriers should be provided on site to direct stormwater to silt removal facilities. Diversion of natural stormwater should be provided as far as possible. The design of temporary on-site drainage should prevent runoff going through site surface, construction machinery and equipment in order to avoid or minimize polluted runoff. Sediment at ion tanks with sufficient capacity, constructed from preformed individual cells of approximately 6 to 8 m³ capacities, are recommended as a general mitigation measure which can be used for set t ling surface runoff prior to disposal. The system capacity shall be flexible and able to handle multiple inputs from a variety of sources and suited to applications where the influent is pumped. 	Control construction runoff	Contractor	All construction sites	@	@	@	@	V

EM&A Ref.	Recommended Mitigation Measures	Objectives of the Recommended Measures & Main Concern to Address	Who to implement the measures?	Location of the measure	Implementation Status				
					Contract 1	Contract 2	Contract 3	Contract 4	Contract 5
	<ul style="list-style-type: none"> The dikes or embankments for flood protection should be implemented around the boundaries of earthwork areas. Temporary ditches should be provided to facilitate the runoff discharge into an appropriate watercourse, through a silt /sediment trap. The silt /sediment traps should be incorporated in the permanent drainage channels to enhance deposition rates. The design of efficient silt removal facilities should be based on the guidelines in Appendix A1 of ProPECC PN 1/94. The detailed design of the sand/silt traps should be undertaken by the contractor prior to the commencement of construction. Construction works should be programmed to minimize surface excavation works during the rainy seasons (April to September). All exposed earth areas should be completed and vegetated as soon as possible after earthworks have been completed. If excavation of soil cannot be avoided during the rainy season, or at any time of year when rainstorms are likely, exposed slope surfaces should be covered by tarpaulin or other means. All drainage facilities and erosion and sediment control structures should be regularly inspected and maintained to ensure proper and efficient operation at all times and particularly following rainstorms. Deposited silt and grit should be removed regularly and disposed of by spreading evenly over stable, vegetated areas. Measures should be taken to minimise the ingress of site drainage into excavations. If the excavation of trenches in wet periods is necessary, it should be dug and backfilled in short sections wherever practicable. Water pumped out from trenches or foundation excavations should be discharged into storm drains via silt removal facilities. All open stockpiles of construction materials (for example, aggregates, sand and fill material) of should be covered with tarpaulin or similar fabric during rainstorms. Measures should be taken to 								

EM&A Ref.	Recommended Mitigation Measures	Objectives of the Recommended Measures & Main Concern to Address	Who to implement the measures?	Location of the measure	Implementation Status				
					Contract 1	Contract 2	Contract 3	Contract 4	Contract 5
	<p>prevent the washing away of construction ion materials, soil, silt or debris into any drainage system.</p> <ul style="list-style-type: none"> Manholes (including newly constructed ones) should always be adequately covered and temporarily sealed so as to prevent silt, construction ion materials or debris being washed into the drainage system and storm runoff being directed into foul sewers. Precautions to be taken at any time of year when rainstorms are likely, act ions to be taken when a rainstorm is imminent or forecasted, and act ions to be taken during or after rainstorms are summarized in Appendix A2 of <i>ProPECC PN 1/94</i>. Particular attention should be paid to the control of silty surface runoff during storm events. All vehicles and plant should be cleaned before leaving a construction ion site to ensure no earth, mud, debris and the like is deposited by them on roads. An adequately designed and sited wheel washing facilities should be provided at every construction ion site exit where practicable. Wash-water should have sand and silt settled out and removed at least on a weekly basis to ensure the continued efficiency of the process. The sect ion of access road leading to, and exiting from, the wheel-wash bay to the public road should be paved with sufficient back all toward the wheel-wash bay to prevent vehicle tracking of soil and silty water to public roads and rains. Oil interceptors should be provided in the drainage system downstream of any oil/fuel pollution sources. The oil interceptors should be emptied and cleaned regularly to prevent the release of oil and grease into the storm water drainage system after accidental spillage. A bypass should be provided for the oil interceptors to prevent flushing during heavy rain. Construction ion solid waste, debris and rubbish on site should be collected, handled and disposed of properly to avoid water quality impacts. 								

EM&A Ref.	Recommended Mitigation Measures	Objectives of the Recommended Measures & Main Concern to Address	Who to implement the measures?	Location of the measure	Implementation Status				
					Contract 1	Contract 2	Contract 3	Contract 4	Contract 5
	<ul style="list-style-type: none"> All fuel tanks and storage areas should be provided with locks and sited on sealed areas, within bunds of a capacity equal to 110% of the storage capacity of the largest tank to prevent spilled fuel oils from reaching water sensitive receivers nearby. Regular environmental audit on the construction site should be carried out in order to prevent any malpractices. Notices should be posted at conspicuous locations to remind the workers not to discharge any sewage or wastewater into the rivers. 								
S6.6.6 and 6.6.7	<p><u>Sewage from Workforce</u></p> <ul style="list-style-type: none"> Portable chemical toilets should be provided for handling the construction sewage generated by the workforce. Assume that the capacity of the chemical toilets would be 0.4m³ and suck up twice a day under normal practices, around 45 chemical toilets would be required for the whole site at peak hour. And it should be noted that under normal construction periods, less chemical toilets would be needed. In addition, the total number of the chemical toilets would be subject to later detailed design, the capacity of the chemical toilets, and contractor's site practices. Nevertheless, a licensed contractor should be employed to provide appropriate and adequate portable toilets to cater around 37.5 m³/day sewage and be responsible for appropriate disposal and maintenance. Since portable chemical toilets will be provided, no adverse water quality impact from the workforce sewage is anticipated. Notices should be posted at conspicuous locations to remind the workers not to discharge any sewage or wastewater into the nearby environment during the construction phase of the Project. Regular environmental audit on the construction site should be conducted in order to provide an effective control of any malpractices and achieve continual improvement of environmental performance on site. It is anticipated that sewage generation during the construction phase of the Project would not cause 	Handling of site sewage	Contractor	All construction sites	V	V	V	V	V

EM&A Ref.	Recommended Mitigation Measures	Objectives of the Recommended Measures & Main Concern to Address	Who to implement the measures?	Location of the measure	Implementation Status				
					Contract 1	Contract 2	Contract 3	Contract 4	Contract 5
	water quality impact after undertaking all required measure								
S6.6.8 and 6.6.9	<u>Accidental Spillage</u> To prevent accidental spillage of chemicals, proper storage and handling facilities should be provided. All the tanks, containers and storage area should be bunded and the locations should be locked as far as possible from the sensitive watercourse and storm drains. The Contractor is required to register as a chemical waste producer if chemical wastes would be generated from the construction ion activities. Storage of chemical waste arising from the construction ion activities should be well managed with suitable labels and warnings while disposal of those chemical wastes should be comply with the requirement states in Waste Disposal Ordinance (Cap 354) as well as Waste Disposal (Chemical Waste) (General) Regulations.	Prevention of accidental spillage	Contractor	All construction sites	@	V	V	V	V
S6.6.11- S6.6.14	<u>Groundwater from Contaminated Area</u> The Contractor should apply for a discharge licence under the WPCO through the Regional Office of EPD for groundwater discharge. Prior to the excavation works within these potentially contaminated areas, the groundwater quality should be reviewed during the process of discharge license application. The compliancy to the TM-DSS and the existence of prohibited substance should be confirmed after further SI. If the review results indicated that the groundwater to be generated from the excavation works would be contaminated, the contaminated groundwater should be either properly treated in compliance with TMDSS or properly recharged into the ground. If wastewater treatment is deployed, the wastewater treatment unit shall deploy suitable treatment process (e.g. oil interceptor / activated carbon) to reduce the pollution level to an acceptable standard and remove any prohibited substances (e.g. Petroleum Carbon Ranges (PCRs)). All treated effluent from wastewater treatment plant shall meet the requirements as stated in TM-DSS and should be	Minimize contaminated groundwater impacts	Contractor	All construction sites	N/A	N/A	N/A	N/A	N/A

EM&A Ref.	Recommended Mitigation Measures	Objectives of the Recommended Measures & Main Concern to Address	Who to implement the measures?	Location of the measure	Implementation Status				
					Contract 1	Contract 2	Contract 3	Contract 4	Contract 5
	discharged into the foul sewers. If groundwater recharging wells are deployed, recharging wells should be installed as appropriate for recharging the contaminated groundwater back into the ground. The recharging wells should be selected at places where the groundwater quality will not be affected by the recharge operation as indicated in the Section 2.3 of TM-DSS. The baseline groundwater quality shall be determined prior to the selection of the recharge wells, and submit a working plan (including the laboratory analytical results showing the quality of groundwater at the proposed recharge location(s) as well as the pollutant levels of groundwater to be recharged) to EPD for agreement. Pollution levels of groundwater to be recharged shall not be higher than pollutant levels of ambient groundwater at the recharge well. Prior to recharge, any prohibited substances such as PCRs should be removed as necessary by installing the petrol interceptor.								
Waste Management (Contraction Phase)									
S8.5.2	<u>Good Site Practice</u> The following good site practices are recommended throughout the construction activities: <ul style="list-style-type: none"> • nomination of an approved personnel, such as a site manager, to be responsible for the implementation of good site practices, arrangements for collection and effective disposal to an appropriate facility, of all wastes generated at the site; • training of site personnel in site cleanliness, appropriate waste management procedures and concepts of waste reduction, reuse and recycling; • provision of sufficient waste disposal points and regular collection for disposal; • appropriate measures to minimize windblown litter and dust during transportation of waste by either covering trucks or by transporting wastes in enclosed containers; • regular cleaning and maintenance programme for drainage systems, sumps and oil interceptors; 	Minimize waste generation during construction	Contractor	All construction sites	V	@	V	@	V
S8.5.2 (6)	The contractor should submit a Waste Management Plan	Minimize waste	Contractor	All construction	V	V	V	女	V

EM&A Ref.	Recommended Mitigation Measures	Objectives of the Recommended Measures & Main Concern to Address	Who to implement the measures?	Location of the measure	Implementation Status				
					Contract 1	Contract 2	Contract 3	Contract 4	Contract 5
	(WMP) as part of the Environmental Management Plan (EMP) in accordance with the <i>ETWB TC(W) No. 19/2005</i> for construction ion phase. The EMP should be submit ted to the Engineer for approval. Mitigation measures proposed in the EIA Report and the EM&A Manual should be adopted.	generation during construction		sites					
S8.5.3	<u>Waste Reduction Measures</u> Waste reduction is best achieved at the planning and design phase, as well as by ensuring the implementation of good site practices. The following recommendations are proposed to achieve reduction: <ul style="list-style-type: none"> segregate and store different types of waste in different containers, skip or stockpiles to enhance reuse or recycling o materials and their proper disposal; proper storage and site practices to minimize the potential for damage and contamination of construction ion materials; plan and stock construction ion materials carefully to minimize amount of waste generated and avoid unnecessary generation of waste; sort out demolition debris and excavated materials from demolition works to recover reusable/recyclable port ions (i.e. soil, broken concrete, metal etc.); provide training to workers on the importance of appropriate waste management procedures, including waste reduction, reuse and recycling. 	Reduce waste generation	Contractor	All construction sites where practicable	V	V	V	V	V
S8.5.5	<u>Storage of Waste</u> The following recommendation should be implemented to minimize the impacts: <ul style="list-style-type: none"> waste such as soil should be handled and stored well to ensure secure containment ; stockpiling area should be provided with covers and water spraying system to prevent materials from wind-blown or being washed away; different locations should be designated to stockpile each material to enhance reuse; 	Minimize waste impacts from storage	Contractor Contractor	All construction sites	V	V	V	V	V
S8.5.6	<u>Collection and Transportation of Waste</u> The following recommendation should be implemented to minimize the impacts:	Minimize waste impacts from storage	Contractor	All construction sites	V	@	V	@	@

EM&A Ref.	Recommended Mitigation Measures	Objectives of the Recommended Measures & Main Concern to Address	Who to implement the measures?	Location of the measure	Implementation Status				
					Contract 1	Contract 2	Contract 3	Contract 4	Contract 5
	<ul style="list-style-type: none"> remove waste in timely manner; employ the trucks with cover or enclosed containers for waste transportation; obtain relevant waste disposal permits from the appropriate authorities; and disposal of waste should be done at licensed waste disposal facilities. 								
S8.5.8	<u>Excavated and C&D Material</u> Wherever practicable, C&D materials should be segregated from other wastes to avoid contamination and ensure acceptability at public filling areas or reclamation sites. The following mitigation measures should be implemented in handling the excavated and C&D materials: <ul style="list-style-type: none"> maintain temporary stockpiles and reuse excavated fill material for backfilling; carry out on-site sorting; make provisions in the Contract documents to allow and promote the use of recycled aggregates where appropriate; implement a recording system for the amount of waste generated, recycled and disposed of for checking; The recommended C&D materials handling should include: <ul style="list-style-type: none"> On-site sorting of C&D materials Reuse of C&D materials Use of Standard Formwork and Planning of Construction Materials purchasing Provision of wheel wash facilities 	Minimize waste impacts from excavated and C&D materials	Contractor	All construction sites	V	V	V	V	V
S8.5.15	<u>Contaminated Soil</u> As a precaution, it is recommended that standard good site practice should be implemented during the construction phase to minimize any potential exposure to contaminated soils or groundwater. The details of mitigation measures to minimize the potential environmental implications arising from the handling of contaminated materials refer to Land Contamination Section.	Remediate contaminated soil	Contractor	All construction sites where applicable	V	V	N/A	N/A	N/A
S8.5.17	<u>Chemical Waste</u>	Control the chemical	Contractor	All construction	V	V	V	V	V

EM&A Ref.	Recommended Mitigation Measures	Objectives of the Recommended Measures & Main Concern to Address	Who to implement the measures?	Location of the measure	Implementation Status				
					Contract 1	Contract 2	Contract 3	Contract 4	Contract 5
	<ul style="list-style-type: none"> If chemical wastes are produced at the construction site, the Contractors should register with EPD as chemical waste producer. Chemical wastes should be stored in appropriate containers and collected by a licensed chemical waste Contractor. Chemical wastes (e.g. spent lubricant oil) should be recycled at an appropriate facility as far as possible, while the chemical waste that cannot be recycled should be disposed of at either the Chemical Waste Treatment Centre, or another licensed facility, in accordance with the Waste Disposal (Chemical Waste) (General) Regulation. 	waste and ensure proper storage, handling and disposal.		sites					
S8.5.18	<u>General Waste</u> <ul style="list-style-type: none"> General refuse should be stored in enclosed bins separately from construction and chemical wastes. Recycling bins should also be placed to encourage recycling. Preferably enclosed and covered areas should be provided for general refuse collection and routine cleaning for these areas should also be implemented to keep areas clean. A reputable waste collector should be employed to remove general refuse on a daily basis. 	Minimize production of the general refuse and avoid odour, pest and litter impacts	Contractor	All construction sites	@	V	V	V	@
S8.5.19	<u>Sewage</u> <ul style="list-style-type: none"> The WMP should document the locations and number of portable chemical toilets depending on the number of workers, land availability, site condition and activities. Regularly collection by licensed collectors should be arranged to minimize potential environmental impacts. 	Minimize production of sewage impacts	Contractor	All construction sites	V	V	V	V	V
Ecology (Contraction Phase)									
S. 10.7.2 to 10.7.6	Re-provision of Wooded Area for ecological function at the future Quarry Park.	Compensate for the loss of three woodland patches of a total area of about 1.13ha.	Contractor/ Detailed Design Consultant (qualified botanist / horticulturist / Certified Arborist to supervise the planting).	Northern part of the proposed Quarry Park.	N/A	N/A	N/A	N/A	N/A

EM&A Ref.	Recommended Mitigation Measures	Objectives of the Recommended Measures & Main Concern to Address	Who to implement the measures?	Location of the measure	Implementation Status				
					Contract 1	Contract 2	Contract 3	Contract 4	Contract 5
.10.7.10	<p>Construction phase in situ mitigation measures to minimize impacts on hydrological condition and water quality of hillside watercourses include:</p> <ul style="list-style-type: none"> • Temporary sewerage and drainage will be designed and installed to collect wastewater and prevent it from entering nearby watercourses; • Proper locations well away from nearby watercourses will be used for temporary storage of materials (i.e. equipment, fill materials, chemicals and fuel) and temporary stockpile of construction debris and spoil, and these will be identified before commencement of works; • To prevent muddy water entering nearby watercourses, work sites close to nearby watercourses will be isolated, using such items as sandbags or silt curtains with lead edge at bottom and properly supported props. Other protective measures will also be taken to ensure that no pollution or siltation occurs to the water gathering grounds of the works site; • Stockpiling of construction materials, if necessary, will be properly covered and located away from nearby watercourses; • Erection of temporary geotextile silt fences will be carried out around earth-moving works to trap any sediments and prevent them from entering watercourses; • Construction debris and spoil will be covered and/or properly disposed as soon as possible to avoid being washed into nearby watercourses; • Exposed soil will be covered as quickly as possible following formation works, followed, where appropriate, by covering with biodegradable geotextile blanket for erosion control purposes; • Where appropriate, earth-bundling will be carried out of areas where soils have been disturbed or where vegetation has been cleared, to ensure that surface runoff will not move soils off-site; • Construction ion effluent, site run-off and sewage will be properly collected and/or treated. Wastewater from any construction ion site will be 	Minimize impacts on Hydrological condition and water quality of hillside watercourses.	Contractor	All construction sites	V	N/A	V	V	N/A

EM&A Ref.	Recommended Mitigation Measures	Objectives of the Recommended Measures & Main Concern to Address	Who to implement the measures?	Location of the measure	Implementation Status				
					Contract 1	Contract 2	Contract 3	Contract 4	Contract 5
	<p>minimised via the following in descending order: reuse, recycling and treatment ;</p> <ul style="list-style-type: none"> • Proper locations for discharge out lets of wastewater treatment facilities well away from sensitive receivers will be identified and used; • Silt traps will be installed at points where drainage from the site enters local watercourses; • Appropriate sanitary facilities for on-site workers will be provided; • The site boundary will be clearly marked and any works beyond the boundary strictly prohibited, and • Regular water monitoring and site audit will be carried out at suitable points. If the monitoring and audit results show that pollution occurs, adequate measures including temporary cessation of works will be considered. 								
S.10.7.11	<p>Implement an emergency contingency plan during the construction phase and the plan will include, but not be limited to, the following:</p> <ul style="list-style-type: none"> • Potential emergency situations; • Chemicals or hazardous materials used on-site (and their location); • Emergency response team; • Emergency response procedures; • List of emergency telephone hot lines; • Locations and types of emergency response equipment , and • Training plan and testing for effectiveness. 	Minimize impacts on Hydrological condition and water quality of hillside watercourses.	Contractor	All construction sites	N/A	N/A	N/A	N/A	N/A
Landscape and visual (Contraction Phase)									
S11.14.23, Table 11.9, CM1 [4]	All existing trees to be retained shall be carefully protected during construction.	Avoid disturbance and protection of the existing trees	Detailed Design Consultant /	The whole area where applicable	V	V	@	V	@
S11.14.23, Table 11.9, CM2 [3]	Tree Transplantation - Should removal of trees be unavoidable due to construction impacts, trees will be transplanted or felled. Detailed transplanting proposal will be submit ted to relevant government departments for approval in accordance with <u>LAO GN No. 7/2007</u> , <u>ETWB TCW No. 29/2004</u> and <u>10/2013</u> . Final locations of transplanted trees shall be agreed prior to commencement of the work.	Minimize landscape impact and retention of landscape resources	Detailed Design Consultant /	Onsite where possible. Otherwise consider offsite locations	*	N/A	N/A	V	V

EM&A Ref.	Recommended Mitigation Measures	Objectives of the Recommended Measures & Main Concern to Address	Who to implement the measures?	Location of the measure	Implementation Status				
					Contract 1	Contract 2	Contract 3	Contract 4	Contract 5
S11.14.23, Table 11.9, CM3 [4]	Control of operation night -time glare with well-planned lighting operation system to minimize potential glare impact to adjacent VSRs	Minimize glare impact to adjacent VSRs	Contractor/ CEDD	The whole project area where applicable	V	V	@	V	N/A
S11.14.23, Table 11.9, CM [4]	Erection of decorative screen hoarding.	Minimize visual impact	Contractor/ CEDD	The whole project area where applicable	N/A	N/A	N/A	N/A	N/A
S11.14.23, Table 11.9, CM5 [2]	Minimise disturbance and limitation of run-off – temporary structures and construction works should be planned with care to minimize disturbance to adjacent landscape, vegetation, natural stream habitats.	Minimize visual impact	Contractor/ CEDD	The whole project area where applicable	V	V	V	V	N/A

Legend: V = implemented; x = not implemented; @ = partially implemented; * = pending to be implemented; N/A = not applicable

Appendix M

Complaint Log

Appendix M1**Cumulative Complaint and Summons/ prosecution**

Reporting Month	Number of Complaints in Reporting Month	Number of Summons/ Prosecution in Reporting Month
March 2017	1	0
April 2017	0	0
May 2017	0	0
June 2017	2	0
July 2017	3	0
August 2017	3	0
September 2017	4	0
October 2017	2	0
November 2017	3	0
December 2017	3	0
January 2018	1	0
February 2018	4	0
March 2018	0	0
April 2018	2	0
May 2018	1	0
June 2018	1	0
July 2018	0	0
August 2018	1	0
September 2018	1	0
October 2018	1	0
November 2018	3	0
December 2018	2	0
January 2019	2	0
February 2019	3	0
March 2019	1	0
April 2019	0	0
May 2019	0	0
June 2019	1	0
July 2019	1	0
August 2019	1	0
September 2019	0	0
October 2019	1	0
November 2019	4	0
December 2019	0	0
January 2020	0	0
February 2020	0	0
March 2020	4	0
April 2020	1	0
May 2020	1	0
June 2020	1	0
July 2020	0	0
August 2020	0	0
September 2020	0	0
October 2020	0	0
November 2020	1	0
December 2020	2	0
January 2021	1	0
February 2021	0	0
March 2021	2	0

April 2021	1	0
May 2021	0	0
June 2021	1	0
July 2021	1	0
August 2021	0	0
September 2021	2	0
October 2021	0	0
November 2021	0	0
December 2021	0	0
January 2022	0	0
February 2022	0	0
March 2022	1	0
April 2022	1	0
May 2022	3	0
June 2022	2	0
July 2022	0	0
August 2022	2	0
September 2022	1	0
October 2022	1	0
November 2022	0	0
December 2022	0	0
January 2023	0	0
February 2023	0	0
March 2023	0	0
April 2023	0	0
May 2023	1	0
June 2023	0	0
July 2023	1	0
August 2023	0	0
September 2023	0	0
October 2023	0	0
November 2023	0	0
Overall Total	83	0

Appendix M2 Complaint Log

Log ref.	Date of Complaint	Date of Received by ET	Complaint Location	Complainant	Complaint nature	Channel	Ref. no.	Complaint details	Follow up action	Log ref.	Date of Complaint
1	23-Mar-17	8-Jun-17	On Tat Estate	Resident of On Tat Estate	Construction noise	SPRO hotline	NA	A resident living in On Tat House reported that some night works with noise and flashing caused nuisance to nearby resident after 11:00 pm on 23 March 2017.	According the incident report conducted by the CWSTVJV, demobilization of crawler crane was undertaken on 23 March 2017 11pm and it is TD requirement to carry out demobilization of heavy machine at nighttime. It is considered this complaint was a single incident and would not be happened again in future.	no comment by IEC on 11 Oct 2017	TCS00864/16/300/F0087
2	28-Jul-17	28-Jul-17	38/F of Yin Tat House (賢達樓), On Tat Estate	Resident of On Tat Estate	Construction noise	SPRO hotline	NA	Mr. Hsu received a complaint from a resident living in the flat on 38/F of Yin Tat House (賢達樓), On Tat Estate. The resident complained about the noise level of our works during daytime.	Noise monitoring by Contractor was conducted in Yin Tat House, On Tat Estate, at around 2 pm on 28-Jul-2017. Another noise monitoring was carried out by ET (AUES) and representatives of AECOM and JV in the presence of the complainant in her flat at 10 am on 1-Aug-2017 and was witnessed by Mr. Hsu. No exceedance of noise was recorded. The complainant was satisfied about the monitoring results.	no comment by IEC on 9 Aug 2017	TCS00864/16/300/F0060
3	29-Aug-17	29-Aug-17	Shing Tat House 24/F	Resident of On Tat Estate	Construction noise	SPRO hotline	NA	Mr. Hsu Yau Wai (Tel no.9519 5663) reported that he received complaint from a resident (Ms Cheng) living at Shing Tat House 24/F Room 22 about the noise generated from our site this week. The noise heard was mainly rock breaking noise from our	Noise monitoring was carried out by ET (AUES) and representatives of AECOM and JV in the presence of the complainant in her flat at 3pm on 30-Aug-2017. No exceedance of noise was recorded. The complainant was satisfied about the monitoring results.	no comment by IEC on 8 Sep 2017	TCS00864/16/300/F0081

Log ref.	Date of Complaint	Date of Received by ET	Complaint Location	Complainant	Complaint nature	Channel	Ref. no.	Complaint details	Follow up action	Log ref.	Date of Complaint
								site.			
4	21-Jun-17	29-Aug-17	Tat Yan House, Po Tat Estate	Resident of Po Tat Estate	Construction noise	EPD	EPD (ref.N08/RE/00019373-17)	day time construction noise of breakers (8am to 6pm)	Since these two complaints were forwarded by CEDD to ET on 31 August 2017 which way after the complaint dates. Investigation would be conducted based on the site information by the Contractor of Contract 1 - NE/2016/01 (CWSTVJV) as well as the observation during weekly site inspection carried out by ET during June 2017. In our investigation, CWSTVJV has implemented noise mitigation measures to reduce the noise impact to the nearby resident and the working hour 08:00 to 18:00 did not breach any legal requirement. To eliminate the inconvenience caused to the nearby resident CWSTVJV was advised to further enhance the noise mitigation measures as appropriately.	no comment by IEC on 3 Nov 2017	TCS00864/16/300/F0093
5	22-Jun-17	29-Aug-17	Tat Yan House, Po Tat Estate	Resident of Po Tat Estate	Dust & Construction noise	EPD	EPD (ref. N08/RE/00019428-17)	Day time construction noise of breakers (8AM to 6PM). Requested to delay the operating hour of breakers to 10AM or 11AM			TCS00864/16/300/F0093
6	15-Jul-17	29-Aug-17	Tat Yi House, Po Tat Estate	Resident of Po Tat Estate	Construction noise	EPD	EPD (ref.N08/RE/00022479-17)	Construction noise	CWSTVJV has implemented noise mitigation measures to reduce the noise impact to the nearby resident and the working hour 08:00 to 18:00 did not breach any legal requirement. To	no comment by IEC on 3 Nov 2017	TCS00864/16/300/F0094

Log ref.	Date of Complaint	Date of Received by ET	Complaint Location	Complainant	Complaint nature	Channel	Ref. no.	Complaint details	Follow up action	Log ref.	Date of Complaint
									eliminate the inconvenience caused to the nearby resident, CWSTVJV was advised to further enhance the noise mitigation measures as appropriately.		
7	28-Jul-17	29-Aug-17	Anderson Road	unknown	Dust	EPD	EPD (ref.N08/RE/00023986-17)	Poor control on dust emission at Anderson Road Construction Site	CWSTVJV has implemented dust mitigation measures to eliminate the inconvenience caused to the nearby resident and status of the implementation of dust mitigation measures was considered effective based on the site observation.	no comment by IEC on 15 Nov 2017	TCS00864/16/300/F0097
8	2-Aug-17	29-Aug-17	Chun Tat House, On Tat Estate	Resident of On Tat Estate	Construction noise	EPD	EPD (ref.N08/RE/00024557-17)	Day time construction noise of breakers (8AM to 6PM)	CWSTVJV has implemented noise mitigation measures to reduce the noise impact to the nearby resident. According to the impact noise monitoring result obtained in August 2017, there were no breaches of EM&A requirement. However, to eliminate the inconvenience caused to the nearby resident, CWSTVJV should further enhance the noise mitigation measures as appropriately. Since the works were carried out within the non-restricted hours, it is considered that the works under the project did not breach the Noise Control Ordinance.	no comment by IEC on 15 Nov 2017	TCS00864/16/300/F0098

Log ref.	Date of Complaint	Date of Received by ET	Complaint Location	Complainant	Complaint nature	Channel	Ref. no.	Complaint details	Follow up action	Log ref.	Date of Complaint
9	19-Sep-17	19-Sep-17	Sau Mau Ping Estate Sau Nga House	Resident of Sau Mau Ping Estate	Construction noise	SPRO hotline	NA	The complainant is living at Sau Mau Ping Estate Sau Nga House (秀雅樓) 38/F. He complained about the noise nuisance recently from August to September especially during night time after 12:00 am, even in Saturdays and Sundays. The noise nuisance caused a great disturbance to him. He made a request to conduct investigation about the source of the noise during night time.	ET has conducted an ad-hoc noise measurement for Leq (30min) on the rooftop of 秀雅樓 and 秀義樓 in the afternoon of 22 September 2017. (Photo 1 & 2) During the course of noise measurement, construction activities such as excavation and breaking were conducted in the Quarry Site. The measurement results taken at both 秀雅樓 and 秀義樓 were 63dB(A) which below the Limit Level under the EM&A Programme.	no comment by IEC on 18 Oct 2017	TCS00864/16/300/F0088
10	21-Sep-17	13-Oct-17	Sau Mau Ping Estate Sau Nga House and Sau Yee House	Resident of Sau Mau Ping Estate	Construction noise	EPD	EPD (ref.N08/RE/00031074-17)	On 21 September 2017, the same complaint further reported that the noise can be heard at both Sau Yee House and Sau Nga House even in daytime and he strongly requested the Contractor to follow up the case immediately.	ET has conducted an ad-hoc noise measurement for Leq (30min) on the rooftop of 秀雅樓 and 秀義樓 in the afternoon of 22 September 2017. (Photo 1 & 2) During the course of noise measurement, construction activities such as excavation and breaking were conducted in the Quarry Site. The measurement results taken at both 秀雅樓 and 秀義樓 were 63dB(A) which below the Limit Level under the EM&A Programme.		TCS00864/16/300/F0088

Log ref.	Date of Complaint	Date of Received by ET	Complaint Location	Complainant	Complaint nature	Channel	Ref. no.	Complaint details	Follow up action	Log ref.	Date of Complaint
11	27-Sep-17	13-Oct-17	Chun Tat House, On Tat Estate	Resident of On Tat Estate	Construction noise	EPD	EPD (ref.N08/RE/00029489-17)	The complainant questioned why there were 6 to 7 breakers operating in the morning but only 1 operating in the afternoon. He requested to shift the operation of the breakers to afternoon.	CWSTVJV has implemented noise mitigation measures to reduce the noise impact to the nearby resident. According to the impact noise monitoring result obtained in September and October 2017, there were no breaches of EM&A requirement.		TCS00864/16/300/F0106
12	3-Oct-17	13-Oct-17	Chun Tat House, On Tat Estate	Resident of On Tat Estate	Construction noise	EPD	EPD (ref. N08/RE/00032407-17)	Day time construction noise, the complainant requested using less breaker at one time, erecting taller noise barrier to cover the equipment. In addition, the complainant would like to know the construction schedule whether there will be more breaking activities in near future	However, to eliminate the inconvenience caused to the nearby resident, CWSTVJV should properly maintain the noise mitigation measures as appropriate. Since the works were carried out within the non-restricted hours, it is considered that the works under the project did not breach the Noise Control Ordinance.	no comment by IEC on 30 Nov 2017	TCS00864/16/300/F0106
13	25-Oct-17	26-Oct-17	Tat Kwai House, Po Tat Estate	Resident of Po Tat Estate	Dust	EPD	NA	投訴安達臣道地盤的泥車落泥，令他達貴樓的住所受到大塵影響，要求跟進及回覆	Investigation revealed that CWSTVJV has implemented dust mitigation measures to eliminate the inconvenience caused to the nearby resident. Nevertheless, based on the observation during site inspection on 31 October 2017, CWSTVJV was advised to enhance the dust mitigation measures particularly during dry season.	no comment by IEC on 15 Nov 2017	TCS00864/16/300/F0100

Log ref.	Date of Complaint	Date of Received by ET	Complaint Location	Complainant	Complaint nature	Channel	Ref. no.	Complaint details	Follow up action	Log ref.	Date of Complaint
14	6-Nov-17	7-Nov-17	Chun Tat House, On Tat Estate	Resident of On Tat Estate	Noise	EPD	NA	安達邨俊達樓居民投訴石礦場地盤又再於早上07:45 開始傳出機器不停搽石的噪音(幾乎每日在08:00-19:00 進行工程), 已持續一年, 他全家人受到滋擾。	Ad-hoc noise measurement was conducted by ET at rooftop of Chun Tat House in the morning of 20 November 2017 and measurement result was below the Limit Level under the EM&A Programme. CWSTVJV has implemented noise mitigation measures to reduce the noise impact to the nearby resident. Since the works were carried out within the non-restricted hours, it is considered that the works under the project did not breach the Noise Control Ordinance.	no comment by IEC on 30 Nov 2017	TCS00864/16/300/F0109
15	13-Nov-17	14-Nov-17	Chi Tai House, On Tai Estate	Mr. Lam Wai	light pollution and noise	SPRO hotline	NA	1. 智泰樓面向安達臣地盤方向, 有照射燈深夜時分仍然常開, 影響居民正常睡眠質素, 照成一定的精神壓力。 2. 隔音布未固定, 大風吹過發出極大的聲浪	To ease the concern by the complaint, CWSTVJV has adjusted the lights to the orientation pointing the ground and that to minimise the nuisance. For the maintenance of noise barrier, CWSTVJV has immediately fixed the noise barrier nearest to On Tai Estate and prolonged the cover area of the noise barrier to reduce the noise impact to the public.	no comment by IEC on 24 Nov 2017	TCS00864/16/300/F0104

Log ref.	Date of Complaint	Date of Received by ET	Complaint Location	Complainant	Complaint nature	Channel	Ref. no.	Complaint details	Follow up action	Log ref.	Date of Complaint
16	1-Nov-17	14-Nov-17	Shing Tat House, On Tat Estate	Resident of Po Tat Estate	Noise	EPD	NA	居住於安達邨誠達樓高層的投訴人投訴由早上八時半至下午六時聽到搽鐵噪音。	As advised by the Contractor, the works that most likely induced the iron hammering noise to Shing Tat House shall be the rock breaking works to the hard rock of the Southeastern side of the Underground Stormwater Retention Tank. CWSTVJV had already deployed the acoustic mat as noise barrier at the site boundary near Shing Tat House. To enhance the noise mitigation measures, CWSTVJV deployed an acoustic mat as noise barrier for the breaking work in order to reduce construction noise affecting the upper floor of On Tat Estate. Since the works were carried out within the non-restricted hours, it is considered that the works under the project did not breach the Noise Control Ordinance.	no comment by IEC on 13 Dec 2017	TCS00864/16/300/F0110
17	25-Aug-17	26-Oct-17	Sau Yee House, Sau Ping Estate	Resident of Sau Mau Ping Estate	Construction Noise	EPD	EPD (ref.N08/RE/00027738-17)	Night time construction noise of hammering (around 12AM)	As advised by CWSTVJV, there was a CNP (GW-RE0763-17) in force for the subject site for operation of generator and electric submersible water pump for the wastewater treatment plant and it is considered that abovementioned PMEs should not generate significant noise. Moreover, it is confirmed by CWSTVJV and checked against the site diary that no construction activities were carried out after 19:00 at the subject site. Therefore, the complaint about noise nuisance during night time should not be related to the Project.	no comment by IEC on 14 Dec 2017	TCS00864/16/300/F0114

Log ref.	Date of Complaint	Date of Received by ET	Complaint Location	Complainant	Complaint nature	Channel	Ref. no.	Complaint details	Follow up action	Log ref.	Date of Complaint
18	12-Sep-17	26-Oct-17	Chun Tat House, On Tat Estate	Resident of On Tat Estate	Construction Noise	EPD	EPD (ref. N08/RE/0002948 9-17)	Day time construction noise of breakers (8AM to 5PM)	Noise mitigation measures were implemented to reduce the noise impact to the nearby resident. According to the impact noise monitoring result in September 2017, there were no breaches of EM&A requirement. Since the works were carried out within the non-restricted hours, it is considered that the works under the project did not breach the Noise Control Ordinance.	no comment by IEC on 10 Jan 2018	TCS00864/16/300/F0117
19	15-Dec-17	21-Dec-17	Sau Yee House	Resident of Sau Mau Ping Estate	Construction Noise	EPD	NA	Resident of Sau Yee House complained suspected construction noise from Anderson Construction Site at restricted hour (7pm to 7am).	It is confirmed by CWSTVJV and checked against the site diary that no construction activities were carried out after 19:00 at the subject site. Therefore, the complaint about noise nuisance during night time should not be related to the Project.	no comment by IEC on 10 Jan 2018	TCS00864/16/300/F0118
20	20-Dec-17	21-Dec-17	On Tat Estate	Resident of On Tat Estate	Dust	EPD	NA	Resident of On Tat Estate complained that the traffic of construction vehicles generated dust problem and arouse air pollution to On Tat Estate. 投訴安達臣道信和地盤水車已經壞了十多天，一直無灑水，四周非常大塵。投訴人住於安達邨，投訴安達臣道石礦場有大地盤，地盤大車工作時間不停出入揚起沙塵，吹到安達邨，影響空氣環境，要求部門	CWSTVJV has implemented dust mitigation measures to eliminate the inconvenience caused to the nearby resident. It is considered that the complaint was an isolated case due to malfunction of water tanker and CWSTVJV has promptly rectified the deficiency. As advised by CWSTVJV, another water tanker will be deployed in mid-January 2018 to enhance the dust suppression measures throughout the construction site.	no comment by IEC on 25 Jan 2018	TCS00864/16/300/F0121

Log ref.	Date of Complaint	Date of Received by ET	Complaint Location	Complainant	Complaint nature	Channel	Ref. no.	Complaint details	Follow up action	Log ref.	Date of Complaint
								到場視察。			
21	28-Dec-17	10-Jan-18	Sau House	Yee Sau Mau Ping Estate	Construction Noise	CE's office	NA	日間及凌晨均聽到轟隆聲的噪音及震動，懷疑是由附近工程引起 * Thomas 先生表示居於秀茂坪邨秀義樓，指附近的安達臣道一個由土木工程拓展署管轄的石礦場不時於非允許時段(即晚上七時後至翌日早上)發出疑似打地基的轟轟聲巨響，最近一次就是今早(28/12)凌晨五時多再次聽到石礦場傳來聲響，將 Thomas 先生吵醒，懷疑有人刻意在無人監管下施工，更表示曾向環保署及土木工程署作出投訴，但環保署表示巡查後無發現在非允許時段有工程進行，而土木工程署則表示晚上七時後不會再進行工程。 Thomas 指石礦場經常在晚上八至	ET has conducted an ad-hoc noise measurement for Leq (30min) in the complainant's flat in the monitoring of 17 January 2018. It was noted that the complainant's flat is not in direct line of sight to the Anderson Road Quarry Site. The measurement noise result was below the Limit Level under the EM&A Programme. Moreover, it is confirmed by CWSTVJV and checked against the site diary that no construction activities were carried out during restricted hour at the subject site. Therefore, the complaint about noise nuisance during restricted hour should not be related to the Project.	no comment by IEC on 8 Feb 2018	TCS00864/16/300/F0129

Log ref.	Date of Complaint	Date of Received by ET	Complaint Location	Complainant	Complaint nature	Channel	Ref. no.	Complaint details	Follow up action	Log ref.	Date of Complaint
								十二時，或凌晨時份發出巨響，對附近居民已造成很大的滋擾，要求相關部門儘快作出跟進及回覆。			
22	15-Jan-18	15-Jan-18	Chun Tat House	Resident of Chun Tat House of On Tat Estate, 40/F	Construction Noise	SPRO mobile	NA	She is irritated by the construction noise of breaking rock for a long time and strongly requested to know exactly when will be the completion date of the breaking rock part of works opposite to Chun Tat House. She said we should do more on the mitigation measures because our site is very close to the residents nearby.	CWSTVJV has implemented noise mitigation measures to reduce the noise impact to the nearby resident. According to the impact noise monitoring result obtained in January 2018, there were no breaches of EM&A requirement. However, to eliminate the inconvenience caused to the nearby resident, CWSTVJV should properly maintain the noise mitigation measures as appropriate. Since the works were carried out within the non-restricted hours, it is considered that the works under the project did not breach the Noise Control Ordinance.	no comment by IEC on 8 Feb 2018	TCS00864/16/300/F0130
23	1-Feb-18	2-Feb-18	Chi Tai House of On Tai Estate	Resident of On Tai Estate (referred by Mr. Lam Wai)	Construction Noise	SPRO hotline	NA	"智泰對出，白天噪音過大，可否加裝隔音板？高層受影響"	the Environmental Team has conducted an ad-hoc noise measurement for Leq(30min) at the corridor of 22/F of Chi Tai House on 2 February 2018 facing the construction site. The measurement noise result was 65dB(A) which below the Limit Level under the EM&A Programme. In our investigation, CWSTVJV has implemented noise mitigation measures to reduce the noise impact to the nearby resident. According to the impact noise monitoring result obtained in January	no comment by IEC on 22 Feb 2018	TCS00864/16/300/F0137

Log ref.	Date of Complaint	Date of Received by ET	Complaint Location	Complainant	Complaint nature	Channel	Ref. no.	Complaint details	Follow up action	Log ref.	Date of Complaint
									2018, there were no breaches of EM&A requirement.		
24	1-Feb-18	2-Feb-18	Shing Tat House of On Tat Estate	Resident of Shing Tat House (referred by Mr. Hsu Yau Wai)	Construction Noise	SPRO hotline	NA	Mr. Hsu reported that some disturbing noise was heard after 6:00 pm from the site near Shing Tat House of On Tat Estate.	AECOM has liaised with Mr. Hsu on 2 February 2018 for the complaint matter and he reported to AECOM that the noise was generated until 7:00 pm on 1 February 2018. 3. As advised by Contractor of Contract 1, breaking works at USRT area which opposite to Shing Tat House was only carried out from 8:00 to 18:00. However, rock breaking at System A was extended to 19:00 on 1 February 2018. As noise mitigation measures, noise barriers were erected for the works area. Further to the complaint case, CWSTVJV would seek for other quiet work method such as using drilling machine to reduce noise level and speed up the rock breaking process, so that to reduce the noise intensity level and the duration of exposure.	no comment by IEC on 28 Feb 2018	TCS00864/16/300/F0140

Log ref.	Date of Complaint	Date of Received by ET	Complaint Location	Complainant	Complaint nature	Channel	Ref. no.	Complaint details	Follow up action	Log ref.	Date of Complaint
25	28-Feb-18	28-Feb-18	Shing Tat House of On Tat Estate	Resident of Shing Tat House	Construction Noise	EPD	NA	安達邨誠達樓居民, 投訴人是返夜班, 一年半以來長期受對出地盤日間揀石仔噪音滋擾, 由於單位與地盤太近, 堅持環保署跟進及回覆如何處理及減低噪音, 他亦要求知道何日完工.	Breaking works at Underground Stormwater Retention Tank area which opposite to Shing Tat House was carried out from 8:00 to 18:00. The Contractor has implemented noise mitigation measures to reduce the noise impact to the nearby resident. It was advised that the rock breaking works shall tentatively be completed by end of April and it is believed that the noise impact should be minimized. Since the works were carried out within the non-restricted hours and noise monitoring noise were within acceptable level, it is considered that the works under the project did not breach the Noise Control Ordinance.	no comment by IEC on 19 Mar 2018	TCS00864/16/300/F0143
26	11-Apr-18	12-Apr-18	Him Tat House of On Tat Estate	Resident of Him Tat House	Construction Noise	SPRO mobile	NA	Mr. Hui Yau Wai reported that the noise irritation was becoming more severe recently and asked about the completion date of the works close to Him Tat House. The resident suspected that the noise comes from piling works nearby.	In our investigation, since construction noise was generating from other construction site next to Him Tat House, it is considered that the complaint is due to cumulative noise generated by both construction sites. However, CWSTVJV should properly provide the noise mitigation measures at works area in System B to minimize the noise impact to the resident nearby. As advised by CWSTVJV on 20 April 2018, noise barrier was being erected at works area in System B as noise mitigation measures. According to the site photo, it is considered that the coverage of noise barrier is not sufficient and CWSTVJV should enhance the measure as far as	no comment by IEC on 7 May 2018	TCS00864/16/300/F0160b

Log ref.	Date of Complaint	Date of Received by ET	Complaint Location	Complainant	Complaint nature	Channel	Ref. no.	Complaint details	Follow up action	Log ref.	Date of Complaint
									practicable. The implementation of noise mitigation measures will be kept in view in subsequent site inspection.		
27	25-Apr-18	7-May-18	Junction of Hiu Kwong Street and Hiu Ming Street	A school but name of school not disclosed	Construction Noise	EPD	NA	This case is considered as an enquiry and no investigation is required under the EM&A Programme.			
28	18-May-18	24-May-18	Anderson Road Quarry Site	Undisclosed	Construction Noise	EPD	NA	投訴人指安達臣道石礦場地盤 (NE/2016/01) 在入夜 19:00 後仍見到有長臂喉工程車在運作, 及持續產生大噪音及閃燈, 非常擾民。	As advised by CWSTVJV and confirmed by RE/AECOM, there were no construction activities carried out after 19:00 and concreting was completed before 19:00. It is concluded that the retracting process is not a general construction work using Powered Mechanical Equipment and complaint was an isolated case due to misunderstanding of the site operation. To prevent similar incidents in future, CWSTVJV has recommended several mitigation measures.	no comment by IEC on 30 July 2018	TCS00864/16/300/F0174b

Log ref.	Date of Complaint	Date of Received by ET	Complaint Location	Complainant	Complaint nature	Channel	Ref. no.	Complaint details	Follow up action	Log ref.	Date of Complaint
29	25-Jun-18	19-Jul-18	Pedestrian Connectivity E8 under Contract 3	Kwun Tong DC member Ms. So Lai-chun	Waste Management	CEDD	NA	A public complaint was referred from CEDD on 4 July 2018 regarding accumulation of dead leaves and branches found at slope (GLA-TNK 2458) near Hiu Yuk Path on 25 June 2018. The complainant requested the relevant department to clear the leaves and branch asap	CW-CMGC-JV has immediately clear the dead leaves and maintain the site cleanliness. Since the construction work has not yet commenced and the dead leaves and overgrown branches were not related project works, it is considered that the complaint is not valid the project.	no comment by IEC on 24 Sep 2018	TCS00864/16/300/F0189b
30	22-Aug-18	29-Aug-18	Hong Wah Court	Resident of Hong Wah Court	Construction Noise	1823 Hotline	NA	吳先生於2018年8月22日致電1823熱線投訴，指馬游塘區堆填區往將軍澳方向行車入口因配合項目需要而進行移除山坡工程，但其鑽地鑿石的噪音嚴重影響藍田康雅苑*居民，要求有關部門跟進。*註：投訴人於2018年8月27日更正指受影響屋苑應為藍田康華苑。	to reduce the inconvenience caused to the nearby resident, Kwan On should properly maintain the noise mitigation measures as appropriate, such as maintain good site practice including intermittent use of machine and plant and Sequencing operation of construction plant equipment. Since the works were carried out within the non-restricted hours, it is considered that the works under the project did not breach the Noise Control Ordinance.	no comment by IEC on 7 Sep 2018	TCS00864/16/300/F0196a

Log ref.	Date of Complaint	Date of Received by ET	Complaint Location	Complainant	Complaint nature	Channel	Ref. no.	Complaint details	Follow up action	Log ref.	Date of Complaint
31	28-Aug-18	31-Jul-18	Anderson Road Quarry Site	Undisclosed	Construction Noise	EPD	NA	安達邨誠達樓後面地盤，2月26日晚，晚上7時後，還在落石屎，相片拍攝時間大概晚上9時半，一直至晚上十一時五十分還有工程車在地盤行駛。影響居民休息。	According to the site diary which countersigned by RE, there was no concreting work carried out after 18:00 and the construction activities conducted during restricted hours with valid CNP were completed at 23:00. It is considered that the complaint was not valid to the Project. Nevertheless, CWSTVJV was reminded that in case of any work activities need to be carried out during restricted hours, CWSTVJV should strictly follow the requirements specified in the valid CNP.	no comment by IEC on 10 Oct 2018	TCS00864/16/300/F0197a
32	6-Sep-18	7-Sep-18	Tsui Yeung House	Resident of Tsui Yeung House	Construction Noise	Verbal	NA	Mr. CHENG Keung-fung complained that the contractor has conducted the noisy works such as rock excavation beyond the normal hours.	Kwan On has implemented noise mitigation measures to reduce the noise impact to the nearby resident. As advised by Kwan On, the rock breaking works shall tentatively be completed by end of December 2018 and the mitigation measures will be implemented continuously during slope construction work and the slope construction will be carried out within the working hours at Portion 2. Since the works were carried out within the non-restricted hours, it is considered that the works under the project did not breach the Noise Control Ordinance.	no comment by IEC on 22 Oct 2018	TCS00864/16/300/F0201

Log ref.	Date of Complaint	Date of Received by ET	Complaint Location	Complainant	Complaint nature	Channel	Ref. no.	Complaint details	Follow up action	Log ref.	Date of Complaint
33	24-Oct-18	25-Oct-18	E3	Kwun Tong DC member Ms. So Lai-chun	Construction Noise	Whatsapp Message	NA	KTDC member, Ms. Anna So, complaining the noise of the breaker at E3	As advised by the Contractor, the acoustic material wrapped on the breaker was worn-out on 24 October 2018 and replacement of new acoustic materials has been installed on the breaker immediately on 25 October 2018. The rock breaking works shall tentatively be completed to the road level in the middle of November 2018 and the mitigation measures will implemented continuously during slope construction work and the slope construction will be carried out within the working hours at Portion 2. It is considered the complaint was an isolate case.	no comment by IEC on 23 Nov 2018	TCS00864/16/300/F0209a
34	12-Nov-18	13-Nov-18	Anderson Road Quarry Site	Resident of Ching Tat House (referred by Mr. Hui Yau Wai)	Construction Noise	SPRO Hotline	NA	Mr. Hui reported that he received complaint from a resident living in Ching Tat House about noise nuisance recently. Mr. Hui asked if project team can arrange some noise monitoring to check the noise level at the concerned flat or the same level at Ching Tat House.	The SPRO contacted Mr. Hui and explained to him about the purpose and benefits of the tunnel to the residents nearby and the expected date of completion of the tunnel will be earlier than 2020. Moreover, the noise mitigation measures had implemented to reduce the noise level effectively and the work progress will be closely updated to nearby stakeholders to enhance communication. Mr. Hui satisfied with the reply from SPRO and he agreed that the proposed noise monitoring in Ching Tat House was not needed. Since the works were conducted within approved normal hours with implementation of noise mitigation measures, there were no breaches of legislative requirement.	no comment by IEC on 12 Dec 2018	TCS00864/16/300/F0222a

Log ref.	Date of Complaint	Date of Received by ET	Complaint Location	Complainant	Complaint nature	Channel	Ref. no.	Complaint details	Follow up action	Log ref.	Date of Complaint
35	14-Nov-18	14-Nov-18	Anderson Road Quarry Site	Undisclosed	Light and Noise	EPD	NA	凌晨 1 時，地盤仍有大光燈正射民居和機器移動聲音，影響附近居民睡眠及違反環保條例。	CWSTVJV immediately adjusted the angle and brightness of the lighting to minimize the nuisance to the resident nearby. In response to the complaint, CWSTVJV immediately carried out remedial action to minimize the nuisance to the public. It was considered that complaint for noise generated by machine moving was an isolated case. CWSTVJV was reminded to closely monitor the plant use and sequence of night work and do not to violate CNP conditions.	no comment by IEC on 3 Jan 2019	TCS00864/16/300/F0223a
36	13-Nov-18	14-Nov-18	Anderson Road Quarry Site	Undisclosed	Noise and dust	1823	NA	Complainant requested to postpone the starting time of construction work at project site and also to solve the problem of construction noise and dust.	In our investigation, acoustic barrier and site hoarding were in place along the works area. No noticeable noise and dust impact was observed during the site inspection. As advised by CWSTVJV, the normal working hour of the construction site is 8am to 6pm and there were no violation of the relevant regulations. The senior public relation officer contacted the complainant Ms. Ma on 26 November 2018 to explain the site situation and she was satisfied with the reply. Investigation Report has been completed by ET without comment from IEC.	no comment by IEC on 18 Feb 2019	TCS00864/16/300/F0224

Log ref.	Date of Complaint	Date of Received by ET	Complaint Location	Complainant	Complaint nature	Channel	Ref. no.	Complaint details	Follow up action	Log ref.	Date of Complaint
37	9-Dec-18	12-Dec-18	Anderson Road Quarry Site	Undisclosed	Construction noise	1823	2-4927907305	1823 has referred a case to CEDD on 10 December 2018, which the complainant complained that construction noise was generated from project site on Sunday and was affecting the resident at Hau Tat House, On Tat Estate. The complainant requested follow up action from related department as soon as possible.	In our investigation based on the information provided by CWSTVJV, there was no site activities undertaken at site access road as concerned by the complainant. The construction work carried out on Sunday was fully compliance with the CNP requirement. In response to the complaint, CWSTVJV was reminded to closely monitor the plant use and sequence of night work and do not to violate CNP conditions.	no comment by IEC on 10 Jan 2019	TCS00864/16/300/F0230a
38	19-Dec-18	27-Dec-18	Anderson Road Quarry Site	Undisclosed	Construction noise	1823	2-4948074127	1823 has referred a case to CEDD on 27 December 2018, which the complainant complained that noise barriers near the round-about at On Sau Road were not enough, and construction noise generated from the project site was affecting the resident at Ming Tai House, On Tai Estate. The complainant requested follow up actions from related department as soon as possible.	Joint site inspection was carried out on 3 January 2019 the status of implemented mitigation measures provided by CWSTVJV was inspected. It was observed that noise mitigation measures including temporary noise barrier, acoustic mat and wrapped by acoustic materials are implemented on site. However, CWSTVJV was advised to extend the coverage of noise barrier as far as practicable and fully enclose the concerned works area which has been completed on 15 January 2019. Since the works were carried out within the non-restricted hours, it is considered that the works under the project did not breach the Noise Control Ordinance.	no comment by IEC on 31 Jan 2019	TCS00864/16/300/F0237a

Log ref.	Date of Complaint	Date of Received by ET	Complaint Location	Complainant	Complaint nature	Channel	Ref. no.	Complaint details	Follow up action	Log ref.	Date of Complaint
39	24-Jan-19	29-Jan-19	Anderson Road Quarry Site	Undisclosed	wastewater	Referred from DSD	NA	DSD has referred a case to CEDD on 24 January 2019 regarding suspended illegal discharge of cementitious slurry from construction site of Development of ARQ Site to nearby Public Stormwater Drainage System.	In our investigation, the concerned catchpit and U-channel mainly received the runoff from Po Lam Road as well as the discharge from the Anderson Road Quarry Site. It is suspected that the mud and silt found on the downstream has been accumulated over time particularly by rainstorm as well as routine discharge from construction site. As remedial action, CWSTVJV immediately clean the affected area where accessible. Nevertheless, in order to protect the watercourse at downstream of the construction site, CWSTVJV has some enhancement measures.	no comment by IEC on 29 Mar 2019	TCS00864/16/300/F02 48a
40	30-Jan-19	30-Jan-19	Anderson Road Quarry Site	Undisclosed	noise	SPRO hotline	NA	A public complaint was received by SPRO hotline on 30 January 2019 regarding the construction noise near Ma Yau Tong Village and requested to add noise barrier as soon as possible.	In our investigation, CWSTVJV had provided the noise mitigation measures to minimize the noise impact to the resident nearby. The impact monitoring result obtained at Ma Yau Tong Village revealed that the construction noise were within acceptable level. Since the works were conducted within approved normal hours with implementation of noise and dust mitigation measures, there were no breaches of legislative requirement.	no comment by IEC on 15 Mar 2019	TCS00864/16/300/F02 49a
41	15-Feb-19	25-Feb-19	Anderson Road Quarry Site	Undisclosed	noise	1823	2-49480 74127	1823 has referred a case to CEDD on 15 February 2019, which the complainant complained about the construction	In response to the complainant, CWSTVJV has proposed alternative quiet work method to alleviate the noise impact to the public. They will schedule the noisy activities to be carried	no comment by IEC on 29 Mar 2019	TCS00864/16/300/F02 51a

Log ref.	Date of Complaint	Date of Received by ET	Complaint Location	Complainant	Complaint nature	Channel	Ref. no.	Complaint details	Follow up action	Log ref.	Date of Complaint
								noise generated from the CEDD site near 法源寺 (Ma Yau Tong Village). The complainant requested for the details of works and the completion date, the complainant also requested CEDD to use other construction methods in order to re	out after 10am as far as practicable to minimize the impact to resident nearby, given that not affecting the site progress. Moreover, the coverage of acoustic barriers will be extended in view of the works programme.		
42	21-Feb-19	25-Feb-19	Anderson Road Quarry Site	Undisclosed	noise	EPD	NA	The resident from Sau Hong House complained that the noise from the Anderson Road Quarry construction site has gotten worse. In addition, sometimes even after midnight there are noise coming from the site. With the echo produces from the environment, this is not helping at all. Really a big disturbance to the residence in the area. The complainant suspecting the sound proof measure has lessen as time goes. Follow action is requested.	In our investigation, CWSTVJV has implemented noise mitigation measures to reduce the noise impact to the nearby resident. However, to eliminate the inconvenience caused to the nearby resident, CWSTVJV should properly maintain the noise mitigation measures as appropriate, such as maintain good site practices such as intermittent use of machine and plant and Sequencing operation of construction plant equipment. Since the works were carried out within the non-restricted hours, it is considered that the works under the project did not breach the Noise Control Ordinance.	no comment by IEC on 28 Mar 2019	TCS00864/16/300/F0250

Log ref.	Date of Complaint	Date of Received by ET	Complaint Location	Complainant	Complaint nature	Channel	Ref. no.	Complaint details	Follow up action	Log ref.	Date of Complaint
43	21-Feb-19	26-Feb-19	Anderson Road Quarry Site	Undisclosed	noise	received by DEVB and referred to CEDD	NA	A public complaint was received by DEVB and referred to CEDD on 25 February 2019 regarding on the noise generated from the construction works of the Anderson Road Quarry Site affecting a local resident residing at the Anderson Road Squatter Area	Additional acoustic mat has been erected in front of the Squatter Area to minimize the noise impact. Noise mitigation measures such as acoustic barriers erected along the works area and breaker head wrapped with acoustic material were implemented continually. Alternative quiet work method was adopted such as drilling the hard rock before the breaking work to reduce the breaking duration. In our investigation, CWSTVJV had enhanced the noise mitigation measures to ease the complainant's concerns. CWSTVJV will continually implement the noise mitigation measures to reduce to noise impact to the public.	no comment by IEC on 29 Mar 2019	TCS00864/16/300/F0252a
44	1-Mar-19	26-Feb-19	E3 of Contract 2	Undisclosed	noise	CEDD	NA	A complaint is forwarded by CEDD which was received by KTDC member Mr CHENG Keung Fung from the residents of Tsui Yeung House(翠楊樓) about the noise nuisance generated and the working time up to 7:00 pm from the rock excavation of E3 lift tower. Follow up action is requested.	The representative of the engineering team explained to Mr. Cheng about the project's details and concerned site was being constructed for the future pedestrian connection facilities. The related stone drilling process is expected to be completed in mid-April to end of April 2019. Mr. Cheng was satisfied with the rapid response from CEDD and the engineering team. In our investigation, Kwan On has implemented noise mitigation measures to reduce the noise impact to the nearby resident. Since the works were carried out within the non-restricted hours, it is considered that the works under the project did not	no comment by IEC on 6 May 2019	TCS00864/16/300/F0264

Log ref.	Date of Complaint	Date of Received by ET	Complaint Location	Complainant	Complaint nature	Channel	Ref. no.	Complaint details	Follow up action	Log ref.	Date of Complaint
									breach the Noise Control Ordinance.		
45	16-Jun-19	18-Jun-19	Anderson Road Quarry Site	Undisclosed	noise	EPD	NA	EPD referred a case to CEDD on 17 June 2019 regarding the construction noise heard at On Tat Estate on Sunday.	The Contractor explained that general cleaning by water jet was carried out in the construction site on the concerned day. Since the work did not involve the use of Powered Mechanical Equipment (PME), it would not violate the noise control ordinance. The Investigation report is underway by ET.	no comment by IEC on 21 August 2019	TCS00864/16/300/F03 01a
46	12-Jul-19	15-Jul-19	Anderson Road Quarry Site	Undisclosed	dust	EPD	NA	On 12 July 2019, a complaint was received by EPD regarding the dust impact to the residents at Po Tat Estate and On Tat Estate due to the dust emission at Anderson Road Quarry site.	In our investigation, CWSTVJV has implemented dust mitigation measures to eliminate the inconvenience caused to the nearby resident and status of implementation of dust mitigation measures was considered effective based on the site observation. Moreover, there was mostly rainy day throughout June and July 2019 in typical rainy season in Hong Kong and the dust impact was considered not significant in	no comment by IEC on 12 August 2019	TCS00864/16/300/F02 92b

Log ref.	Date of Complaint	Date of Received by ET	Complaint Location	Complainant	Complaint nature	Channel	Ref. no.	Complaint details	Follow up action	Log ref.	Date of Complaint
									addition to the dust mitigation measures implemented provided by the Contractor. Nevertheless, the ET will closely monitor the environmental performance and dust mitigation measures in subsequent site inspection. The IR is under reviewed by IEC.		
47	6-Aug-19	14-Aug-19	Work Area Portion 2 E3 (Slope of Hui Ming Street opposite of Tsui Yeung House)	翠屏(北)邨物業服務辦事處	Noise	1823	NA	A public complaint was received by 1823 on 6 August 2019 relating to the noise generated from construction work at the lift tower site (Slope E3) at Hui Ming Street from the residents of Tsui Yeung House. The complainant expressed that the construction works has been undertaken for 2 years and generated construction noise from 8am every day, which causing serious nuisance to the nearby residents.	In our investigation, Kwan On has implemented noise mitigation measures to reduce the noise impact to the nearby resident. Nevertheless, since the construction site is close to the residential area, adequate noise mitigation measures shall be provided to reduce to noise nuisance to the public. It is concluded that the complaint was valid to the contract. As the works were carried out within the non-restricted hours, it is considered that the works under the contract did not breach the Noise Control Ordinance.	no comment by IEC on 16 Sep 2019	TCS00864/16/300/F03 10a

Log ref.	Date of Complaint	Date of Received by ET	Complaint Location	Complainant	Complaint nature	Channel	Ref. no.	Complaint details	Follow up action	Log ref.	Date of Complaint
48	15-Oct-19	18-Oct-19	Work Area Portion 6 (Tseung Kwan O Tunnel Bus-Bus Interchange Pedestrian Connectivity Facilities E12)	Mr. Ng	Noise	1823	NA	A public complaint was received by 1823 on 15 October 2019 relating to the noise generated from construction work at Tseung Kwan O Tunnel Bus to Bus Interchange Pedestrian Connectivity Facilities E12. The complainant expressed that the construction noise was generated from breaking work at 8:20 am without noise mitigation measure, which causing nuisance to the nearby residents.	In our investigation, Kwan On has implemented noise mitigation measures to reduce the noise impact to the nearby resident. Nevertheless, since the construction site is close to the residential area, adequate noise mitigation measures shall be provided to reduce to noise nuisance to the public. As the works were carried out within the non-restricted hours, it is considered that the works under the contract did not breach the Noise Control Ordinance. Kwan On was reminded to implement the mitigation measures as far as practicable as recommended in the EM&A Programme.	no comment by IEC on 13 Nov 2019	TCS00864/16/300/F03 26a
49	5-Nov-19	11-Nov-19	Work Area Portion 2&3 (lift tower construction work at Hiu Kwong Street)	NA	Noise	EPD	NA	A public complaint was received by EPD relating to the noise generated from breaking work of lift tower construction work at Hiu Kwong Street (Portion 2&3).	In our investigation, Kwan On has implemented noise mitigation measures to reduce the noise impact to the nearby resident. Nevertheless, since the construction site is close to the residential area, adequate noise mitigation measures shall be provided to reduce to noise nuisance to the public. As the works were carried out within the non-restricted hours, it is considered that the works under the contract did not breach the Noise Control Ordinance. Kwan On was reminded to implement the mitigation measures as far as practicable as recommended in the EM&A Programme.	no comment by IEC on 27 Dec 2019	TCS00864/16/300/F03 32a

Log ref.	Date of Complaint	Date of Received by ET	Complaint Location	Complainant	Complaint nature	Channel	Ref. no.	Complaint details	Follow up action	Log ref.	Date of Complaint
50	7-Nov-19	11-Nov-19	Work Area Portion 6	Mr. Cheng	Noise	EPD	NA	寶達邨居民鄭先生，表示將軍澳隧道出口工程，日間噪音嚴重，8:30-17:00，幾部幾同時開動，而且無防音欄，之前是有，現要求環保署向對方反映改善	In our investigation, Kwan On has implemented noise mitigation measures to reduce the noise impact to the nearby resident. Nevertheless, since the construction site is close to the residential area, adequate noise mitigation measures shall be provided to reduce to noise nuisance to the public. As the works were carried out within the non-restricted hours, it is considered that the works under the contract did not breach the Noise Control Ordinance. Kwan On was reminded to implement the mitigation measures as far as practicable as recommended in the EM&A Programme.	no comment by IEC on 27 Dec 2019	TCS00864/16/300/F03 33a
51	10-Nov-19	12-Nov-19	Underpass	Undisclosed	Noise	EPD	NA	On 10 November 2019 投訴人為馬游塘村居民，自本年初寶林路開展掘隧道工程，每天噪音不斷，由 8 至 6，由於欠缺遮擋，聲音直向 4 至 22 號村屋，將來通車，相信噪音不只 8-6，現懇請環保署為本村居民正式評估，並向政府提出村民困擾，考慮盡快設置隔音屏。 On 11 November 2019 寶琳路近馬游塘村開掘	In our investigation, CWSTVJV had implemented the noise mitigation measures to reduce to noise impact to the public. Since the works were conducted within approved normal hours with implementation of noise mitigation measures, there were no violation of legislative requirement. For the complainant's concern on the operation noise after commencement of the project, it is out of the scope of the EM&A programme and the relevant department will follow up the concern.	no comment by IEC on 30 Dec 2019	TCS00864/16/300/F03 37

Log ref.	Date of Complaint	Date of Received by ET	Complaint Location	Complainant	Complaint nature	Channel	Ref. no.	Complaint details	Follow up action	Log ref.	Date of Complaint
								隧道的工程地盤每日 8am-6pm 發出噪音，欠缺遮擋，聲音影響馬游塘村 4-22 號村屋。希望政府部門 1.調查地盤有否違規 2.實施減音措施以減低對附近居民的滋擾			
52	11-Nov-19	20-Nov-19	Construction site near Estate Ancillary Facilities Building on On Tai Road	Mr. Wong (resident of Yung Tai House of On Tai Estate)	Noise	1823	ref. 2-59763 03183	黃先生投訴安秀道安泰邨服務設施大樓附近掘路工程已持續數年還未完成，並投訴其經常發出噪音滋擾，要求部門跟進。 On 22 November 2019, the project hotline received a call from the same complainant reported on the noise nuisance near On Sau Road and On Yan Street. He suggested to speed up the noise making works by intensely concentrate the excavation works during day time. No	In our investigation, CWSTVJV had implemented the noise mitigation measures to reduce to noise impact to the public. However, in response to the complaint, the Contractor was advised to enhance the performance of the temporary noise barriers such as increase the coverage of the noise barrier. Since the works were conducted within normal working hours with implementation of noise mitigation measures, there were no breaches of legislative requirement.	no comment by IEC on 27 Dec 2019	TCS00864/16/300/F03 38a

Log ref.	Date of Complaint	Date of Received by ET	Complaint Location	Complainant	Complaint nature	Channel	Ref. no.	Complaint details	Follow up action	Log ref.	Date of Complaint
								intermittence is suggested in order to speed up the works and to avoid waste of manpower.			
53	5-Mar-20	6-Mar-20	Tunnel work of Anderson Road Quarry Site (the Underpass)	Resident of On Tat Estate	Noise	EPD	NA	本人是安達邨居民，隧道工程在安達臣的工程，施工至今嘈音間中改善，最近又有嘈音出現，仲係重低音，希望能加裝隔音設備，工程不知何時將嘈音減至最低。1. A public complaint was received by EPD on 5 March 2020 regarding the construction noise generated from the tunnel work of the subject site. The complainant mentioned that the noise from construction was improved before but it became serious recently.	In our investigation, CWSTVJV had implemented the noise mitigation measures to reduce to noise impact to the public. In response to the complaint, CWSTVJV had immediately installed a layer of acoustic mat at boundary of System A. Since the works were conducted within approved normal hours with implementation of noise mitigation measures, there were no violation of legislative requirement.	no comment by IEC on 1 Apr 2020	TCS00864/16/300/F0357a

Log ref.	Date of Complaint	Date of Received by ET	Complaint Location	Complainant	Complaint nature	Channel	Ref. no.	Complaint details	Follow up action	Log ref.	Date of Complaint
54	4-Mar-20	17-Mar-20	Near Hiu Ming Street Playground (E8)	Undisclosed	Noise	1823	ref. 3-62832 37171	投訴人投訴有關秀茂坪邨秀安樓附近有兩個地盤，地盤由星期一至五，每天早上約 9AM-5 PM 持續不斷發出強烈的嘈音，投訴人表示地盤是在曉明街藍球場旁邊的位置(投訴人未能告知確實街號)，因此要求部門盡快回覆及告知有關情況。A public complaint was received by 1823 on 4 March 2020 regarding the construction noise. The complainant mentioned that there were two construction sites near Hiu Ming Street Playground generated construction noise continuously during 9AM to 5PM on weekdays.	In our investigation, CW-CMGCJV had implemented the noise mitigation measures for the works at upper section of E8 near Hiu Yuk Path and no noise impact was observed and anticipated in Hiu Ming Street based on the site activities and our inspection record. It is considered that the complaint is likely related to another construction site located near Hiu Ming Street Playground and not caused by the works under the Project. Since the works were conducted within approved normal hours with implementation of noise mitigation measures, there were no violation of legislative requirement.	no comment by IEC on 15 Apr 2020	TCS00864/16/300/F03 59a
55	23-Mar-20	23-Mar-20	Near Lin Tak Road (E11)	Undisclosed	Water Quality	Project hotline	NA	藍田居民梁先生反映在將軍澳道往連德道天橋的大彎位，其中有一個車輛出入口每日早上八時左右不時有泥水從地盤流出路面，估計泥水是清洗工程車輛所致，令梁先生的車輛每次駛經時被	In our investigation, the wheel washing facilities at site exit of E11 is one of the dust quality mitigation measures conducted by CW-CMGCJV and corresponding measure was implemented to prevent overflow of wastewater out of the site. In our recent site inspection, no outflow of muddy water from the site was observed and the condition of	no comment by IEC on 15 Apr 2020	TCS00864/16/300/F03 60a

Log ref.	Date of Complaint	Date of Received by ET	Complaint Location	Complainant	Complaint nature	Channel	Ref. no.	Complaint details	Follow up action	Log ref.	Date of Complaint
								<p>濺濕及弄污，請問有何措施改善問題？ A public complaint was received by project hotline on 23 March 2020 regarding overflow of muddy water from the construction site. The complainant mentioned that muddy water came out from site entrance, which spotted on his car, at 8am every morning.</p>	<p>concerned Lin Tak Road was satisfactory. It is considered that the complaint was unlikely due to the project.</p>		
56	17-Mar-20	19-Mar-20	Anderson Road Quarry Site	Resident of Yan Tat House	Noise	Project hotline	NA	<p>許有為區議員接獲安達邨仁達樓 2613 室居民反映，安達臣道石礦場發展用地工程噪音持續兩年，要求工程團隊下周派員到有關單位視察，並採取可行的噪音緩解措施。許有為區議員要求陪同視察。 A public complaint was received by hotline on 17 March 2020 regarding the construction noise generated from the Anderson Road Quarry Site. The complainant mentioned that the construction noise</p>	<p>In our investigation, CW-CMGCJV has implemented noise mitigation measures to reduce the noise impact and nuisance to the public. However, to eliminate the inconvenience caused to the nearby residents, CW-CMGCJV was advised to further adopt good practices on mitigating construction noise to reduce the noise impact to the nearby residents. 5. Since the works were carried out within the non-restricted hours, it is considered that the works under the contract did not breach the Noise Control Ordinance. Nevertheless, as the construction site is close to the residential area, CW-CMGCJV was reminded to implement the mitigation measures as far as practicable as recommended in the EM&A Programme.</p>	no comment by IEC on 11 May 2020	TCS00864/16/300/F03 61a

Log ref.	Date of Complaint	Date of Received by ET	Complaint Location	Complainant	Complaint nature	Channel	Ref. no.	Complaint details	Follow up action	Log ref.	Date of Complaint
								generated from the Anderson Road Quarry Site had been continued for two years.			
57	1-Apr-20	20-Apr-20	Work Area Portion 2	Undisclosed	Noise	1823	NA	<p>觀塘秀茂坪紀念公園傍及曉明街的地盤，共兩個地盤，是地政總署管轄的。投訴人表示已被工程噪音滋擾了兩年多；另外投訴人得知完工時間要到 2021 年，投訴人不明白為何工程頭尾要 3 年多時間。要求地政總署直接以電郵回覆工程長的原因及有沒有措施解決地盤發出的噪音。</p> <p>A public complaint was received by 1823 on 1 April 2020 and subsequently transmitted to Environmental Team (ET) on 20 April 2020, regarding the noise nuisance generated from the construction site in Hui Ming Street. The complainant concerned about the slow progress</p>	<p>In our investigation, Kwan On has implemented noise mitigation measures to reduce the noise impact to the nearby resident. Nevertheless, since the construction site is close to the residential area, adequate noise mitigation measures shall be provided to reduce to noise nuisance to the public. It is concluded that the complaint was valid to the contract. However, as the works were carried out within the non-restricted hours, it is considered that the works under the contract did not breach the Noise Control Ordinance. Kwan On was reminded to implement the mitigation measures as far as practicable as recommended in the EM&A Programme.</p>	no comment by IEC on 7 May 2020	TCS00864/16/300/F0366a

Log ref.	Date of Complaint	Date of Received by ET	Complaint Location	Complainant	Complaint nature	Channel	Ref. no.	Complaint details	Follow up action	Log ref.	Date of Complaint
								and implementation of noise mitigation measures to alleviate the noise impact arising from the construction work.			
58	11-May-20	12-May-20	Work Area Portion 2	Undisclosed	Noise	Project hotline	NA	陳先生住於翠楊樓 17 樓，投訴對面鑽石工程產生噪音對母親健康構成影響，現查詢完工日期、噪音監控標準及措施。 A public complaint was received by Project Hotline on 11 May 2020 regarding the noise generated from rock breaking work from a construction site opposite to Tsui Yeung House, which affecting his mother's health. The complainant enquired about the completion date of construction work, construction noise level standard and implementation of noise mitigation measures on site.	In our investigation, Kwan On has enhanced the noise mitigation measures to reduce the noise impact to the nearby resident. Based on the noise measurement result, the construction noise was reduced to acceptable level after the additional noise mitigation measures in place. Nevertheless, Kwan On was reminded to continually implement the noise mitigation measures as far as practicable in the remaining work. The performance of noise mitigation measures will keep in view by ET in subsequent site inspection	no comment by IEC on 28 May 2020	TCS00864/16/300/F0370a

Log ref.	Date of Complaint	Date of Received by ET	Complaint Location	Complainant	Complaint nature	Channel	Ref. no.	Complaint details	Follow up action	Log ref.	Date of Complaint
59	18-Jun-20	23-Jun-20	Anderson Road Quarry Site, System B	Undisclosed	Noise	EPD	NA	A public complaint was received by EPD on 18 June 2020 regarding the noise generated from rock breaking by machinery before 7pm from construction site near Hau Tat House. The complainant understood that the Contractor could carry out construction works, other than percussive piling, before 7pm under the CNP and hoped that the Contractor could arrange the noisy construction works to be carried out before 6pm. According to the information provided by the complainant, it is suspected complaint location would be Anderson Road Quarry Site, System B.	In our investigation, the Contractor has implemented noise mitigation measures to reduce the noise impact and nuisance to the public. Since the works were carried out within the non-restricted hours, it is considered that the works under the contract did not breach the Noise Control Ordinance. Nevertheless, as the construction site is close to the residential area, the Contractor was reminded to implement the mitigation measures as far as practicable as recommended in the EM&A Programme	no comment by IEC on 17 July 2020	TCS00864/16/300/F0391a
59#	23-Jul-20	24-Jul-20	Anderson Road Quarry Site near On Tat Estate	Undisclosed	Noise	EPD	NA	A public complaint was received by EPD on 23 July 2020 regarding the construction noise generated from the use of PME at Anderson Road Quarry Site near On Tat Estate at 6:30am	In our investigation, CWSTVJV had restricted the use of PME before 7am. There was no construction work and use of PME during the restricted hours. Since the works were conducted within approved normal hours with implementation of noise mitigation measures, there were no violation of	no comment by IEC on 25 August 2020	TCS00864/16/300/F0401

Log ref.	Date of Complaint	Date of Received by ET	Complaint Location	Complainant	Complaint nature	Channel	Ref. no.	Complaint details	Follow up action	Log ref.	Date of Complaint
								(restricted hours). He/she requested relevant department to follow up.	legislative requirement. Nevertheless, as the construction site is close to the residential area, CWSTVJV was reminded to implement the mitigation measures as far as practicable as recommended in the EM&A Programme		
60	14-Nov-20	18-Nov-20	Near Hiu Ming Street Playground (E8)	Undisclosed	Noise	1823	NA	A public complaint was received by 1823 on 14 November 2020 regarding the construction noise. The complainant mentioned that there was piling works at Hiu Ming Street Playground, generating huge noise during 9AM to 10AM on 14 November 2020. He/she requested relevant department to follow up	In our investigation, there was no noise impact was observed and anticipated in Hiu Ming Street based on the site activities and our inspection record. Since the works were conducted within approved normal hours with implementation of noise mitigation measures, there were no violation of legislative requirement	no comment by IEC on 4 January 2021	TCS00864/16/300/F04 24
61	4-Dec-20	7-Dec-20	Opposite to On Tai Estate – lower portion of Road L4	Undisclosed	Dust	EPD	NA	A public complaint was received by EPD on 4 December 2020 regarding the dust impact. The complainant mentioned that the construction site opposite to On Tai Estate had dust emission problem due to lack of water spraying. He/she requested relevant department to follow up	In our investigation, CWSTVJV has implemented dust mitigation measures to eliminate the inconvenience caused to the nearby resident. In view of the potential traffic dust impact and implementation of dust mitigation measures, it is considered that the complaint was not valid to the Project	no comment by IEC on 4 January 2021	TCS00864/16/300/F04 34
62	3-Dec-20	7-Dec-20	Ma Yau Tong	Undisclosed	Noise and dust	1823 & EPD	3-65741 41017	A public complaint was received by 1823 and	In our investigation, CWSTVJV had provided the dust and noise mitigation	no comment	TCS00864/16/300/F04

Log ref.	Date of Complaint	Date of Received by ET	Complaint Location	Complainant	Complaint nature	Channel	Ref. no.	Complaint details	Follow up action	Log ref.	Date of Complaint
			Village (East Portal)					EPD on 14 November 2020 regarding the construction dust and noise impact arising from the project. There were acoustic mats erected on the slope of East Portal, however, the complainant enquired about effectiveness of the noise barriers with dozens of 15 cm "X"-shaped cuts. Moreover, there was lack of water sprinkling on the site and fugitive dust was blowing to the village	measures to minimize the dust and noise impact to the resident nearby. To response the concern from the complainant, as enhancement noise measure, the Contractor extended the noise barrier to encircle noisy activity. Since the works were conducted within approved normal hours with implementation of noise and dust mitigation measures, there were no breaches of legislative requirement	by IEC on 4 January 2021	35
63	7-Jan-21	7-Jan-21	System B	Resident of Yan Tat House	Noise	Project hotline	NA	A public complaint was referred by district Councillor Mr. HSU Yau-wai and received by project hotline on 7 January 2021 regarding the construction noise. The complainant mentioned that the construction site next to SKH St. John's Tsang Shiu Tim Primary School generated noise problem and she requested relevant department to follow up.	In our investigation, the Contractor has implemented noise mitigation measures to reduce the noise impact and nuisance to the public.6. Since the works were carried out within the non-restricted hours, it is considered that the works under the contract did not breach the Noise Control Ordinance. Nevertheless, as the construction site is close to the residential area, the Contractor was reminded to implement the mitigation measures as far as practicable as recommended in the EM&A Programme.	no comment by IEC on 19 July 2021	TCS00864/16/300/F04 41

Log ref.	Date of Complaint	Date of Received by ET	Complaint Location	Complainant	Complaint nature	Channel	Ref. no.	Complaint details	Follow up action	Log ref.	Date of Complaint
64	18-Mar-21	18-Mar-21	Anderson Road Quarry Site (between On Tat Estate and On Tai Estate)	Undisclosed	Noise	1823 & EPD	NA	A public complaint was received by 1823 and referred by EPD on 18 March 2021 regarding the construction noise generated from construction works at Anderson Road Quarry Site between On Tat Estate and On Tai Estate. The complainant expressed that construction works of the site started from 6:45am everyday which causing noise disturbance to the nearby resident and he/she requested relevant department to follow up	In our investigation, CWSTVJV had restricted the use of PME before 7am. There was no construction work and use of PME during the restricted hours and there should not be any non-compliance of Noise Control Ordinance. Nevertheless, as the construction site is close to the residential area, CWSTVJV was reminded to implement the mitigation measures as far as practicable as recommended in the EM&A Programme	no comment by IEC on 1 April 2021	TCS00864/16/300/F0454
65	1-Apr-21	1-Apr-21	Construction site near SKH St. John's Tsang Shiu Tim Primary School (System B under Contract 3)	Undisclosed	Noise	EPD	NA	A complaint was received by EPD and referred to CEDD on 1 April 2021 regarding the construction noise. The complainant mentioned that piling work was conducted at construction site near SKH St. John's Tsang Shiu Tim Primary School in recent week which generated noise problem. Moreover, there were no noise mitigation measures	In our investigation, the Contractor has implemented noise mitigation measures to reduce the noise impact and nuisance to the public. Since the works were carried out within the non-restricted hours, it is considered that the works under the contract did not breach the Noise Control Ordinance. Moreover, the Contractor has adopted noise mitigation measures to minimise noise impact to the public. Since the construction site is close to the residential area, the Contractor was reminded to implement the mitigation	no comment by IEC on 19 July 2021	TCS00864/16/300/F0458a

Log ref.	Date of Complaint	Date of Received by ET	Complaint Location	Complainant	Complaint nature	Channel	Ref. no.	Complaint details	Follow up action	Log ref.	Date of Complaint
								provided in the construction site	measures as far as practicable as recommended in the EM&A Programme		
66	28-Mar-21	30-Mar-21	Anderson Road Quarry Site (between On Tat Estate and On Tai Estate)	Resident of Fung House of On Tai Estate	Noise	EPD	K13/RE/00007086-21	A public complaint was received by EPD on 28 March 2021 regarding the construction noise generated from construction works at Anderson Road Quarry Site until 9pm on Monday to Saturday. Moreover, the complaint concerned about the construction noise heard on 28 March 2021 which was a Sunday.	In our investigation, CWSTVJV had followed that CNP for work during restricted hour and there should not be any non-compliance of Noise Control Ordinance. Nevertheless, some site areas had been handed over to other contract and construction noise generated from others is not controlled by the project. As a reminder, CWSTVJV should implement the mitigation measures as far as practicable as recommended in the EM&A Programme.	no comment by IEC on 22 April 2021	TCS00864/16/300/F0459
67	11-Jun-21	11-Jun-21	Anderson Road Quarry Site	Resident of Chi Tat House, On Tai Estate	Noise	EPD	EPD Ref.: 13208-21	A public complaint was received by EPD on 11 June 2021 and complained about noise nuisance from multiple construction sites on Anderson Road Quarry Site. The complainant stated that there were noise nuisances from different construction sites from 0800 am to 1800 pm from Monday to	6. In our investigation, CWSTVJV had implemented the noise mitigation measures to reduce to noise impact to the public. In response to the complaint, CWSTVJV had immediately installed a layer of acoustic barrier at boundary of concern works area. Since the works were conducted within approved normal hours with implementation of noise mitigation measures, there were no violation of legislative requirement.	no comment by IEC on 19 July 2021	TCS00864/16/300/F0478a

Log ref.	Date of Complaint	Date of Received by ET	Complaint Location	Complainant	Complaint nature	Channel	Ref. no.	Complaint details	Follow up action	Log ref.	Date of Complaint
								Saturday without adequate noise mitigation measures. On 17 June 2021, the complainant added that the noise was generated from rock breaking works in front of Chi Tai House (not from the housing sites near the Tai Sheung Tok slope) and no mitigation measure was implemented for the rock breaking works.			
68	20&21/June/21	23-Jul-21	Anderson Road Quarry Site	DSD	Water Quality	EPD	EPD Ref.: 13208-21	EPD received complaints from DSD on 20 and 21 July 2021 concerning about discharge of muddy water as found on Po Lam Road and at the drainage facility near Tin Hau temple.	In our investigation, CWSTVJV had implemented the water quality mitigation measures to minimise the impact arising from the construction site. In view of the site condition and inclement weather condition on the complaint days, it is considered that the complaints raised by DSD were unlikely due to the C1 Project. Nevertheless, CWSTVJV was advised to closely monitor the discharge quality to avoid non-compliance of water quality happened in the construction site. Moreover, to cope with the adverse weather condition in wet season, CWSTVJV should regularly review the drainage plan as needed.	no comment by IEC on 6 August 2021	TCS00864/16/300/F04 85b
69	14&16/Sept/21	15-Sep-21	Anderson Road Quarry Site	DSD	Water Quality	EPD	NA	EPD received complaints from DSD on 14 Sep	In our investigation, CWSTVJV had implemented the water quality mitigation measures to minimise the impact arising	no comment by IEC on	

Log ref.	Date of Complaint	Date of Received by ET	Complaint Location	Complainant	Complaint nature	Channel	Ref. no.	Complaint details	Follow up action	Log ref.	Date of Complaint
								2021 and 16 Sep 2021 concerning about discharge of muddy water as found at the catchpit SCH4003250 near Po Lam Road and catchpit SSH4001400 near Po Tat Tin Hau Temple.	from the construction site. However, there were incidents of seepage of silty water at Q2 and Q3 and rectified actions were undertaken immediately. Having investigated, the incidents were considered very short term and would not generate large amount of muddy water. In view of the inclement weather condition and there were other major sources, it is considered that the complaints raised by DSD were not fully contributed by C1 Project. Nevertheless, CWSTVJV was advised to closely monitor the discharge quality to avoid non-compliance of water quality happened in the construction site. Moreover, to cope with the adverse weather condition in wet season, CWSTVJV should regularly review the drainage plan as needed.	6 October 2021	
70	23/Sep/21	29-Sep-21	Anderson Road Quarry Site	CEDD & EPD	Noise	CEDD & EPD	NA	A public complaint was referred by 1823 to both CEDD and EPD on 23 September 2021. The complainant stated that the construction works at Anderson Road Quarry Site started before 7am, which generated construction noise and affecting the upper floor	Our investigation revealed that there was no construction works under the Project undertaken during the concerned period by the complainant, and there were other concurrent contracts on Anderson Road Quarry Site and the contribution noise may be related to others. Therefore, it is considered that the noise complaint was unlikely to be related to the works under the Project. Nevertheless,	No comment by IEC on 15 November 2021	

Log ref.	Date of Complaint	Date of Received by ET	Complaint Location	Complainant	Complaint nature	Channel	Ref. no.	Complaint details	Follow up action	Log ref.	Date of Complaint
								resident of On Tat Estate. EPD have contacted the complainant and clarify that the concerned about construction dust and daytime construction noise after 7am.	CWSTVJV was reminded to properly maintain the noise mitigation measures as far as practicable considering the construction site is relatively close to residential area.		
71	30/Mar/22	12/Apr/22	Anderson Road Quarry Site	DSD	Water Quality	DSD	NA	EPD received complaint from DSD on 28 March 2022 concerning about siltation and discharge of muddy water observed at the public drainage system at catchpit SSH4001400 near Tin Hau Temple and the site discharge points at Po Lam Road on 28 March 2022	In our investigation, the Contractor had implemented the water quality mitigation measures to minimise the impact arising from the construction site. Based on the investigation findings, it is considered that the complaint was likely caused by the interfacing contractors under rainy days and not due to the works under the Project.	No comment by IEC on 19 April 2022	TCS00864/16/300/F0540
72	14/Apr/22	25/Apr/22	Anderson Road Quarry Site	DSD	Water Quality	DSD	NA	DSD carried out site inspection at site discharge point at Po Lam Road on 12 April 2022 and observed discharge of muddy water at public drainage system. The case was then referred to CEDD and EPD to investigate the source of the muddy water discharge.	In our investigation, the Contractor had implemented the water quality mitigation measures to minimise the impact arising from the construction site. Based on the investigation findings, it is considered that the complaint was likely caused by the interfacing contractors and not due to the works under the Project.	No comment by IEC on 16 May 2022	TCS00864/16/300/F0541
73	11/May/22	25/May/22	Anderson Road Quarry Site	DSD	Water Quality	DSD	NA	EPD received complaint	Based on the above findings and	No	TCS00864/

Log ref.	Date of Complaint	Date of Received by ET	Complaint Location	Complainant	Complaint nature	Channel	Ref. no.	Complaint details	Follow up action	Log ref.	Date of Complaint
	2022	2022	Road Quarry Site		Quality			from DSD on 11 May 2022 concerning about muddy water observed entering Tsui Ping River, with similar situation observed at Tin Hau Temple and Po Lam Road.	successive heavy rainstorm on 11 to 13 May 2022, it is considered the muddy water found in the concerned catchpit SSH4001400 near Tin Hau Temple and Po Lam Road on 11 to 13 May 2022 were likely caused by impact of rainstorm and partially contributed by the interfacing contractors at Sites R2-9 & R2-10.	comment by IEC on 13 June 2022	16/300/F559
74	17/May/2022	30/May/2022	Anderson Road Quarry Site	DSD	Water Quality	DSD	NA	EPD received complaint from DSD on 14 and 16 May 2022 concerning about muddy water observed entering Tsui Ping River.	Heavy rain led to large amount of storm runoff from roads and landscape into the public drainage system, which deteriorated the water quality in the drainage system. Besides, there were several construction sites at upstream of Tsui Ping River. It is considered that complaint mainly related to the interfacing contractor(s) and unlikely to have been caused by the project.	No comment by IEC on 13 June 2022	TCS00864/16/300/F562a
75	27/May/2022	9/Jun/2022	Anderson Road Quarry Site	DSD	Water Quality	DSD	NA	EPD received complaint from DSD on 27 May 2022 concerning about muddy water observed entering Tsui Ping River, with similar situation observed at Tin Hau Temple and Po Lam Road.	Heavy rain led to large amount of storm runoff from roads and landscape into the public drainage system, which deteriorated the water quality in the drainage system. Besides, there were several construction sites at upstream of Tsui Ping River. It is considered that complaint mainly related to the interfacing contractor(s) and unlikely to have been caused by the project.	No comment by IEC on 13 June 2022	TCS00864/16/300/F563
76	6, 7, 8/Jun/2022	7, 8, 9/Jun/2022	Anderson Road Quarry Site	DSD	Water Quality	DSD	NA	On 6 June 2022, DSD informed that dirty water with bad odour was	As a matter of fact, heavy rain led to large amount of storm runoff from roads and landscape into the public drainage system,	Sent to EPD on 21 June 2022	TCS00864/16/300/F565

Log ref.	Date of Complaint	Date of Received by ET	Complaint Location	Complainant	Complaint nature	Channel	Ref. no.	Complaint details	Follow up action	Log ref.	Date of Complaint
								observed entering Tsui Ping River this morning at the upstream near junction of Kai Lim Road and Tsui Ping Road. The situation has persisted over 50 mins. Furthermore, muddy water was observed entering Tsui Ping River, with similar situation at Tin Hau Temple and Po Lam Road (山渠) on 6, 7 and 8 June 2022.	which deteriorated the water quality in the drainage system. Besides, there were several construction sites at upstream of Tsui Ping River. It is considered that complaint mainly related to the interfacing contractor(s) and unlikely to have been caused by the project.		
77	14/Jun/2022	15/Jun/2022	Anderson Road Quarry Site	DSD	Water Quality	DSD	NA	DSD concerning muddy water discharge found at Tin Hau Temple and Po Lam Road on 14 June pm.	As a matter of fact, heavy rain led to large amount of storm runoff from roads and landscape into the public drainage system, which deteriorated the water quality in the drainage system. Besides, there were several construction sites at upstream of Tsui Ping River. It is considered that complaint mainly related to the interfacing contractor(s) and unlikely to have been caused by the project.	Sent to EPD on 29 June 2022	TCS00864/16/300/F566
78	8/Aug/2022	8/Aug/2022	Anderson Road Quarry Site	DSD	Water Quality	DSD	NA	DSD advised EPD that muddy water was observed entering Tsui Ping River in the morning of 8 August 2022, with similar situation at Tin Hau Temple and Po Lam	As a matter of fact, heavy rain led to large amount of storm runoff from roads and landscape into the public drainage system, which deteriorated the water quality in the drainage system. No muddy water discharge was evident in the morning or afternoon of 8 August 2022.	No comment by IEC on 19 September 2022	TCS00864/16/300/F580

Log ref.	Date of Complaint	Date of Received by ET	Complaint Location	Complainant	Complaint nature	Channel	Ref. no.	Complaint details	Follow up action	Log ref.	Date of Complaint
								Road	It is therefore considered that the muddy water discharge observed by DSD in the morning of 8 August 2022 was unlikely to have been caused by the ARQ contracts of C1 or C4.		
79	12/Aug/2022	12/Aug/2022	Anderson Road Quarry Site	DSD	Water Quality	DSD	NA	DSD advised EPD that muddy water was observed entering Tsui Ping River in the morning of 12 August 2022, with similar situation at Tin Hau Temple and Po Lam Road (山渠).	As a matter of fact, heavy rain led to large amount of storm runoff from roads and landscape into the public drainage system, which deteriorated the water quality in the drainage system. No muddy water discharge was evident in the morning of 12 August 2022. It is therefore considered that the muddy water discharge observed by DSD in the morning of 12 August 2022 was unlikely to have been caused by the ARQ contracts of C1 or C4.	No comment by IEC on 19 September 2022	TCS00864/16/300/F581
80	29&30/Sep/2022	29/Sep/2022 & 3 Oct 2022	Anderson Road Quarry (ARQ) Site	DSD	Water Quality	DSD	NA	DSD's complaint was made to EPD who requested CEDD in the same respective mornings to handle and investigate in accordance with the procedure in EM&A Manual.	As a matter of fact, heavy rain led to large amount of storm runoff from roads and landscape into the public drainage system, which deteriorated the water quality in the drainage system. No muddy water discharge from ARQ Site was evident in the morning of 29 and 30 September 2022. It is therefore considered that the muddy water discharge observed by DSD in the morning of 29 and 30 September was unlikely to have been caused by the ARQ contracts of C1 or C4.	Sent to EPD on 18 October 2022	TCS00864/16/300/F593

Log ref.	Date of Complaint	Date of Received by ET	Complaint Location	Complainant	Complaint nature	Channel	Ref. no.	Complaint details	Follow up action	Log ref.	Date of Complaint
									<p>During wet season, the Contractor was strongly reminded to implement adequate water quality mitigation measures to minimise the impact arising from the construction site. The Contractor should closely monitor the discharge quality from the Site to avoid non-compliance. The ET will pay special attention on water quality mitigation measures implementation on site through regular site inspection, and give advice on remedial action when necessary.</p> <p>Incidentally, it is noted that Site R2-9 has kept discharging muddy water to downstream manhole D310. Record photos of the manhole dated 6, 7 and 8 October 2022 are enclosed for reference.</p>		
81	18/Oct/2022	20/Oct/2022	Anderson Road Quarry (ARQ) Site	DSD	Dust Quality	Referred by 1823 to EPD	NA	<p>A public complaint was referred by 1823 to EPD on 18 October 2022, regarding the dust problem generated from the construction site in Anderson Road near On Tai Estate due to typhoon signal no. 3. EPD contacted the complainant who was a resident of Shing Tai House, On Tai Estate. The complainant</p>	<p>In our investigation, both the Contractors had implemented dust mitigation measures to reduce to potential impact to the public. However, in particular during dry season, Contract 4 was reminded to enhance the dust suppressive measures as far as practicable. As there were no air monitoring results exceeding the limit level, it is considered that the dust mitigation measures implemented were effective in suppressing the fugitive dust. Nevertheless, as the construction site is close to the residential area, both the</p>	Sent to EPD on 3 November 2022	TCS00864/16/300/F596

Log ref.	Date of Complaint	Date of Received by ET	Complaint Location	Complainant	Complaint nature	Channel	Ref. no.	Complaint details	Follow up action	Log ref.	Date of Complaint
								expressed concern about the construction dust generated from Anderson Road Quarry (ARQ) site and requested the site to step up dust suppression measures.	Contractors were reminded to implement the mitigation measures as far as practicable as recommended in the EM&A Programme.		
82	17/May/2023	19/May/2023	Anderson Road Quarry (ARQ) Site	DSD	Water Quality	DSD	NA	<p>EPD received complaint from DSD concerning muddy water was observed entering Tsui Ping River from the upstream in the afternoon of 17th May 2023, with similar situation at Po Lam Road (山渠)。</p> <p>The case was then referred from EPD to CEDD for follow-up. Environmental Team (ET) initiated the handing procedure in accordance with the Environmental Monitoring & Audit Manual to investigate whether it is related to the Project of Development of Anderson Road Quarry (ARQ) Site.</p>	<p>As a matter of fact, the heavy rains led to large amount of storm runoff from roads and landscape into the public drainage system, which deteriorated the water quality in the drainage system. There was no evident muddy water discharge from ARQ Site in the afternoon of 17th May 2023. Therefore, it is considered unlikely that the muddy water discharge observed by DSD in the afternoon of 17 May 2023 was caused by the ARQ contracts of Contract 1 or Contract 4.</p> <p>During the wet season, the Contractor was strongly reminded to implement adequate water quality mitigation measures to minimise the impact arising from the construction site. The Contractor should closely monitor the quality if the discharge from the Site to avoid non-compliance. The ET will pay special attention to the implementation of water quality mitigation measures on site through regular site inspections, and</p>	Sent to EPD on 29 May 2023	TCS00864/16/300/F64 3

Log ref.	Date of Complaint	Date of Received by ET	Complaint Location	Complainant	Complaint nature	Channel	Ref. no.	Complaint details	Follow up action	Log ref.	Date of Complaint
									provide advice on remedial action when necessary.		
83	4 July 2023	4 July 2023	Anderson Road Quarry (ARQ) Site	DSD	Water Quality	DSD	NA	<p>EPD received complaint from DSD concerning muddy water was observed entering Tsui Ping River from the upstream in the morning of 4 July 2023, with similar situation at Po Lam Road (山渠).</p>	<p>The case was then referred from EPD to CEDD for follow-up. Environmental Team (ET) initiated the handling procedure in accordance with the Environmental Monitoring & Audit Manual to investigate whether it is related to the Project of Development of Anderson Road Quarry (ARQ) Site.</p> <p>As a matter of fact, the heavy rains led to large amount of storm runoff from roads and landscape into the public drainage system, which deteriorated the water quality in the drainage system. There was no evident muddy water discharge from ARQ Site in the morning of 4 July 2023. Therefore, it is considered unlikely that the muddy water discharge observed by DSD in the morning of 4 July 2023 was caused by the ARQ contracts of Contract 1 or Contract 4.</p> <p>During the wet season, the Contractor was strongly reminded to implement adequate water quality mitigation measures to minimise the impact arising from the construction site. The Contractor should closely monitor the quality of the discharge from the Site to avoid non-compliance. The ET will pay special attention to the implementation of water quality mitigation measures on site through regular site inspections, and provide advice on</p>	Sent to EPD on 18 July 2023	TCS00864/16/300/F653

Log ref.	Date of Complaint	Date of Received by ET	Complaint Location	Complainant	Complaint nature	Channel	Ref. no.	Complaint details	Follow up action	Log ref.	Date of Complaint
									remedial action when necessary.		

Appendix N

Implementation Status for Water Quality Mitigation Measures

Water Quality Mitigation Measure



Q1. Wastewater treatment facility 30 cu.m Sedimentation Tank + AquaSed of 15 cu.m per hour + WETSEP



Q1. Wastewater treatment facility 30 cu.m Sedimentation Tank + AquaSed of 15 cu.m per hour + WETSEP