



**JOB No.: TCS01321/23**

**CEDD SERVICE CONTRACT NO. EDO 12/2023  
ENVIRONMENTAL TEAM FOR DEVELOPMENT OF  
ANDERSON ROAD QUARRY SITE – SITE FORMATION  
AND ASSOCIATED INFRASTRUCTURE WORKS**

**MONTHLY ENVIRONMENTAL MONITORING AND AUDIT  
REPORT (AUGUST 2024)**

**PREPARED FOR  
CIVIL ENGINEERING AND DEVELOPMENT DEPARTMENT  
(CEDD)**

Date	Reference No.	Prepared By	Certified By
26 September 2024	TCS01321/23/600/R0717v2	 Nicola Hon (Environmental Consultant)	 Tam Tak Wing (Environmental Team Leader)

Version	Date	Remarks
1	20 September 2024	First submission
2	26 September 2024	Amend as Per IEC's comment



Civil Engineering and Development Department  
East Development Office  
8/F, South Tower  
West Kowloon Government Offices  
11 Hoi Ting Road  
Yau Ma Tei  
Kowloon

Your reference:

Our reference: HKCEDD10/50/110007

Date: 27 September 2024

Attention: Mr Lee Ming Keung

**BY POST**

Dear Sirs

Agreement No.: NTE 08/2016  
Independent Environmental Checker for Development of Anderson Road Quarry Site  
– Site Formation and Associated Infrastructure Works  
Monthly Environmental Monitoring and Audit Report (August 2024)

We refer to the email of 13 August 2024 from Action-United Environmental Services and Consulting attaching a Monthly Environmental Monitoring and Audit Report (August 2024) for the captioned project.

We have no further comment and hereby verify the captioned report.

Should you have any queries, please do not hesitate to contact the undersigned or our Mr Kieran Lau on 2618 2831.

Yours faithfully  
ANewR CONSULTING LIMITED

James Choi  
Independent Environmental Checker

CPSJ/LCCR/LHYK/thy

cc CEDD – Mr William Hung (email: kkhung@cedd.gov.hk)  
AECOM – Mr Edward Chow (email: c1-sreg@arqaecom.com)  
AECOM – Mr Bill C P Hon (email: c2-srec3@arqaecom.com)  
AECOM – Mr Brad C W Chan (email: c3-srec4@arqaecom.com)  
AUES – Mr T W Tam (email: twtam@fordbusiness.com)



## EXECUTIVE SUMMARY

- ES01 Action-United Environmental Services & Consulting (AUES) has been awarded the Civil Engineering and Development Department (CEDD) Service Contract No. EDO 8/2022 - Environmental Team for Development of Anderson Road Quarry Site – Site Formation and Associated Infrastructure Works (hereinafter called “the Service Contract”) on 15 September 2023. As notified by AECOM Asia Company Limited (Engineer’s Representative) subsequently, the commencement date of the Service Contract is on 22 September 2023 for the Contract Period of 22 months.
- ES02 The previous service contract nos. NTE/07/2016 and EDO 8/2022, covering the environmental monitoring and audit (EM&A) service for the Development of Anderson Road Quarry Site (ARQ) for Contracts 1, 2, 3, 4 and 5 was completed in September 2022 and September 2023 respectively.
- ES03 The Services under the Service Contract is to provide EM&A services for the Works Contracts pursuant to the requirement of Environmental Team (ET) under the EM&A manual to ensure that the environmental performance of the Works Contracts comply with the requirement specified in the EM&A Manual and EIA Report of Development of ARQ and other relevant statutory requirements.
- ES04 To facilitate the project management and implementation, the ARQ project involved five major infrastructure works CEDD contracts, the commencement date and anticipated completion date of the five works contracts are summarized in below table.

Contract	Commencement date	Anticipated completion date
NE/2016/01 (Contract 1)	December 2016	September 2023
NE/2016/05 (Contract 2)	March 2017	September 2023
NE/2017/03 (Contract 3)	May 2018	January 2025
ED/2020/02 (Contract 4)	July 2021	September 2025
ED/2019/02 (Contract 5)	March 2021	January 2025

- ES05 As notified by AECOM, the certificate of completion of the last section of the works have been issued for Contract 1 and Contract 2 on 30 June 2023 and 15 May 2023 respectively. In view of the completion of major construction works, the EM&A service for Contract 1 and Contract 2 under service contract no. EDO 8/2022 was ceased in late September 2023 and the relevant monitoring stations have been handover to current contract no. EDO 8/2022.
- ES06 This is the monthly EM&A report presenting the monitoring results and inspection findings for Contracts 3, 4 and 5 for the period from **1 to 31 August 2024** (hereinafter ‘the Reporting Period’).

## ENVIRONMENTAL MONITORING AND AUDIT ACTIVITIES

- ES07 Environmental monitoring activities under the EM&A programme in the Reporting Period are summarized in the following table.

Environmental Aspect	Environmental Monitoring Parameters / Inspection	Reporting Period	
		Number of Active Monitoring Locations	Total Occasions
Air Quality	1-hour TSP	7	126
	24-hour TSP	4	20
Construction Noise	$L_{eq(30min)}$ Daytime for Contract NE/2016/01	8	40
	$L_{eq(30min)}$ Daytime for Contract NE/2017/03	1	5

**BREACH OF ACTION AND LIMIT (A/L) LEVELS**

- ES08 No exceedance of air quality was recorded in the Reporting Period. For construction noise monitoring, no Limit Level exceedance was recorded and no noise complaint (which triggered Action Level) was received in the reporting period. The environmental exceedance, NOE issued and investigation of exceedance are summarized in the following table.

Environmental Aspect	Monitoring Parameters	Action Level	Limit Level	Event & Action		
				NOE Issued	Investigation	Corrective Actions
Air Quality	1-hour TSP	0	0	0	NA	NA
	24-hour TSP	0	0	0	NA	NA
Construction Noise	L <sub>eq(30min)</sub> Daytime	0	0	0	NA	NA

**ENVIRONMENTAL COMPLAINT**

- ES09 In the reporting period, no environmental complaints were recorded in the Reporting Period.

**NOTIFICATION OF SUMMONS AND SUCCESSFUL PROSECUTIONS**

- ES10 No environmental summons or successful prosecutions for the Project were recorded in the Reporting Period.

**REPORTING CHANGE**

- ES11 There is no reporting change in the Reporting Period.

**SITE INSPECTION**

- ES12 In this Reporting Period, joint site inspections to evaluate the site environmental performance for **Contract 3** were carried out by the RE, ET and Contractor on **2, 9, 16, 23 and 28 August 2024** in which IEC joined the site inspection with SSEMC on **9 August 2024**. No non-compliance was noted during the site inspection.
- ES13 In this Reporting Period, joint site inspections to evaluate the site environmental performance for **Contract 4** were carried out by the RE, ET and Contractor on **9, 16, 20 and 28 August 2024** in which IEC joined the site inspection with SSEMC on **20 August 2024**. No non-compliance was noted during the site inspection.
- ES14 In this Reporting Period, joint site inspections to evaluate the site environmental performance for **Contract 5** were carried out by the RE, ET and Contractor on **1, 8, 15, 23 and 26 August 2024** in which IEC joined the site inspection on **23 August 2024**. No non-compliance was noted during the site inspection.

**FUTURE KEY ISSUES**

- ES15 The Contractor are reminded to pay special attention on water quality mitigation measures and should fully implement the measures as recommended in the EM&A Manual, in particular to prevent muddy water or other water pollutants from site surface overflow to public area should be properly maintained.
- ES16 Since construction site is highly visible to the resident at nearby estates, the Contractors should pay special attention on potential environmental impact generated by the site activities and adhere implement adequate air quality and noise mitigation measures as far as practicable to reduce the impact to the public.
- ES17 Construction noise is one of the key environmental issues during construction work of the Project. Noise mitigation measures such as using quiet plants and noise barriers shall be implemented where practicable according to the EM&A manual.

- ES18     In addition, the Contractors should ensure all effluent discharge shall be fulfilled the Technical Memorandum of Effluent Discharged into Drainage and Sewerage Systems, inland and Coastal Waters criteria or relevant discharge license requirement.

**Table of Contents**

<b>1. INTRODUCTION</b>	<b>1</b>
1.1 PROJECT BACKGROUND	1
1.2 REPORT STRUCTURE	2
<b>2. PROJECT ORGANIZATION AND CONSTRUCTION PROGRESS</b>	<b>3</b>
2.1 CONSTRUCTION CONTRACT PACKAGING	3
2.2 PROJECT ORGANIZATION	4
2.3 CONSTRUCTION PROGRESS	4
<b>3. SUMMARY OF IMPACT MONITORING REQUIREMENTS</b>	<b>7</b>
3.1 GENERAL	7
3.2 MONITORING PARAMETERS	7
3.3 MONITORING LOCATIONS	7
3.4 MONITORING FREQUENCY AND PERIOD	9
3.5 MONITORING EQUIPMENT	10
3.6 MONITORING METHODOLOGY	10
3.7 DERIVATION OF ACTION/LIMIT (A/L) LEVELS	12
3.8 DATA MANAGEMENT AND DATA QA/QC CONTROL	13
<b>4. AIR QUALITY MONITORING</b>	<b>14</b>
4.1 GENERAL	14
4.2 RESULTS OF AIR QUALITY MONITORING	14
<b>5. CONSTRUCTION NOISE MONITORING</b>	<b>17</b>
5.1 GENERAL	17
5.2 NOISE MONITORING RESULTS IN REPORTING MONTH	17
<b>6. WASTE MANAGEMENT</b>	<b>18</b>
6.1 GENERAL WASTE MANAGEMENT	18
6.2 RECORDS OF WASTE QUANTITIES	18
<b>7. SITE INSPECTION</b>	<b>20</b>
7.1 REQUIREMENTS	20
7.2 FINDINGS / DEFICIENCIES DURING THE REPORTING MONTH	20
<b>8. ENVIRONMENTAL COMPLAINT AND NON-COMPLIANCE</b>	<b>22</b>
8.1 ENVIRONMENTAL COMPLAINT, SUMMONS AND PROSECUTION	22
<b>9. IMPLEMENTATION STATUS OF MITIGATION MEASURES</b>	<b>23</b>
9.1 GENERAL REQUIREMENTS	23
9.2 TENTATIVE CONSTRUCTION ACTIVITIES IN THE COMING MONTH	23
9.3 KEY ISSUES FOR THE COMING MONTH	24
<b>10. CONCLUSIONS AND RECOMMENDATIONS</b>	<b>25</b>
10.1 CONCLUSIONS	25
10.2 RECOMMENDATIONS	25

**LIST OF TABLES**

TABLE 2-1	STATUS OF ENVIRONMENTAL LICENSES AND PERMITS OF THE CONTRACT 3
TABLE 2-2	STATUS OF ENVIRONMENTAL LICENSES AND PERMITS OF THE CONTRACT 4
TABLE 2-3	STATUS OF ENVIRONMENTAL LICENSES AND PERMITS OF THE CONTRACT 5
TABLE 3-1	SUMMARY OF EM&A REQUIREMENTS
TABLE 3-2	IMPACT MONITORING STATIONS - AIR QUALITY
TABLE 3-3	IMPACT MONITORING STATIONS - CONSTRUCTION NOISE
TABLE 3-4	ADDITIONAL IMPACT MONITORING STATIONS – CONSTRUCTION NOISE
TABLE 3-5	AIR QUALITY MONITORING EQUIPMENT
TABLE 3-6	CONSTRUCTION NOISE MONITORING EQUIPMENT
TABLE 3-7	ACTION AND LIMIT LEVELS FOR AIR QUALITY MONITORING
TABLE 3-8	ACTION AND LIMIT LEVELS FOR CONSTRUCTION NOISE
TABLE 4-1	SUMMARY OF 24-HOUR AND 1-HOUR TSP MONITORING RESULTS (AMS-1)
TABLE 4-2	SUMMARY OF 1-HOUR TSP MONITORING RESULTS (AMS-2)
TABLE 4-3	SUMMARY OF 1-HOUR TSP MONITORING RESULTS (AMS-3)
TABLE 4-4	SUMMARY OF 1-HOUR TSP MONITORING RESULTS (AMS-4)
TABLE 4-5	SUMMARY OF 24-HOUR AND 1-HOUR TSP MONITORING RESULTS (AMS-5)
TABLE 4-6	SUMMARY OF 24-HOUR AND 1-HOUR TSP MONITORING RESULTS (AMS-6)
TABLE 4-7	SUMMARY OF 24-HOUR AND 1-HOUR TSP MONITORING RESULTS (AMS-7)
TABLE 5-1	SUMMARY OF CONSTRUCTION NOISE MONITORING RESULTS
TABLE 5-2	SUMMARY OF CONSTRUCTION NOISE MONITORING RESULTS
TABLE 6-1	SUMMARY OF QUANTITIES OF INERT C&D MATERIALS
TABLE 6-2	SUMMARY OF QUANTITIES OF C&D WASTES
TABLE 7-1	SITE OBSERVATIONS OF CONTRACT 3
TABLE 7-2	SITE OBSERVATIONS OF CONTRACT 4
TABLE 7-3	SITE OBSERVATIONS OF CONTRACT 5
TABLE 8-1	STATISTICAL SUMMARY OF ENVIRONMENTAL COMPLAINTS
TABLE 8-2	STATISTICAL SUMMARY OF ENVIRONMENTAL SUMMONS
TABLE 8-3	STATISTICAL SUMMARY OF ENVIRONMENTAL PROSECUTION
TABLE 9-1	ENVIRONMENTAL MITIGATION MEASURES

**LIST OF APPENDICES**

APPENDIX A	LAYOUT PLAN OF THE PROJECT
APPENDIX B	PROJECT ORGANIZATION STRUCTURE
APPENDIX C	THREE-MONTHS ROLLING CONSTRUCTION PROGRAMME
APPENDIX D	MONITORING LOCATIONS FOR IMPACT MONITORING
APPENDIX E	CALIBRATION CERTIFICATE OF MONITORING EQUIPMENT AND HOKLAS-ACCREDITATION CERTIFICATE OF THE TESTING LABORATORY
APPENDIX F	EVENT AND ACTION PLAN
APPENDIX G	IMPACT MONITORING SCHEDULE
APPENDIX H	DATABASE OF MONITORING RESULT
APPENDIX I	GRAPHICAL PLOTS FOR MONITORING RESULT
APPENDIX J	METEOROLOGICAL DATA
APPENDIX K	WASTE FLOW TABLE
APPENDIX L	IMPLEMENTATION SCHEDULE FOR ENVIRONMENTAL MITIGATION MEASURES
APPENDIX M	COMPLAINT LOG



APPENDIX N      IMPLEMENTATION STATUS FOR WATER QUALITY MITIGATION MEASURES

## 1. INTRODUCTION

### PROJECT BACKGROUND

- 1.1.1 Development of Anderson Road Quarry (ARQ) is to provide land and the associated infrastructures for the proposed land used at the existing ARQ Site at the North-eastern of East Kowloon according to the final Recommended Outline Development Plan (hereinafter named as the Project Works).
- 1.1.2 To facilitate the project management and implementation, the ARQ project involved five major infrastructure works CEDD contracts, the commencement date and anticipated completion date of the five works contracts are summarized in below table.

Contract	Commencement date	Anticipated completion date
NE/2016/01 (Contract 1)	December 2016	September 2023
NE/2016/05 (Contract 2)	March 2017	September 2023
NE/2017/03 (Contract 3)	May 2018	January 2025
ED/2020/02 (Contract 4)	July 2021	September 2025
ED/2019/02 (Contract 5)	March 2021	January 2025

- 1.1.3 Action-United Environmental Services & Consulting (AUES) has been awarded the Civil Engineering and Development Department (CEDD) Service Contract No. EDO 8/2022 - Environmental Team for Development of Anderson Road Quarry Site – Site Formation and Associated Infrastructure Works (hereinafter called “the Service Contract”) on 15 September 2023. As notifying by AECOM Asia Company Limited (Engineer’s Representative) subsequently, the commencement date of the Service Contract is on 22 September 2023 for the Contract Period of 22 months.
- 1.1.4 The Services under the Service Contract is to provide EM&A services for the Works Contracts pursuant to the requirement of Environmental Team (ET) under the EM&A manual to ensure that the environmental performance of the Works Contracts comply with the requirement specified in the EM&A Manual and Environmental Impact Assessment (EIA) Report of Development of Anderson Road Quarry and other relevant statutory requirements.
- 1.1.5 The previous service contract nos. NTE/07/2016 and EDO 8/2022, covering the EM&A services for the Development of ARQ site for Contracts 1, 2, 3, 4 and 5 was completed in September 2022 and September 2023 respectively.
- 1.1.6 As notified by AECOM, the certificate of completion of the last section of the works have been issued for Contract 1 and Contract 2 on 30 June 2023 and 15 May 2023 respectively. In view of the completion of major construction works, the EM&A service for Contract 1 and Contract 2 under service contract no. EDO 8/2022 was ceased in late September 2023 and the relevant monitoring stations have been handover to current contract no. EDO 8/2022.
- 1.1.7 According to the Approved EM&A Manual, air quality and noise monitoring are required to be monitored during the construction phase of the Project. As part of the EM&A program, baseline monitoring is required to determine the ambient environmental conditions. Baseline monitoring including air quality and noise conducted between *January* and *April 2019* at all designated monitoring locations were before construction work commencement. Furthermore, the Baseline Monitoring Report which verified by the Independent Environmental Checker (hereinafter referred as “the IEC”) has been submitted to Environmental Protection Department (EPD) on *9 May 2017* for endorsement.
- 1.1.8 This is the monthly EM&A report presenting the monitoring results and inspection findings for Contracts 3, 4 and 5 for the period from **1 to 31 August 2024** (hereinafter ‘the Reporting Period’).

## REPORT STRUCTURE

1.2.1 The monthly EM&A Report is structured into the following sections:-

<b>Section 1</b>	<i>Introduction</i>
<b>Section 2</b>	<i>Project Organization and Construction Progress</i>
<b>Section 3</b>	<i>Summary of Impact Monitoring Requirements</i>
<b>Section 4</b>	<i>Air Quality Monitoring</i>
<b>Section 5</b>	<i>Construction Noise Monitoring</i>
<b>Section 6</b>	<i>Waste Management</i>
<b>Section 7</b>	<i>Site Inspections</i>
<b>Section 8</b>	<i>Environmental Complaints and Non-Compliance</i>
<b>Section 9</b>	<i>Implementation Status of Mitigation Measures</i>
<b>Section 10</b>	<i>Conclusions and Recommendations</i>

## **2. PROJECT ORGANIZATION AND CONSTRUCTION PROGRESS**

### **2.1 CONSTRUCTION CONTRACT PACKAGING**

- 2.1.1 To facilitate the project management and implementation, the Project was divided by 5 works contracts as described in following. The details of each contract are summarized below and the delineation of each contract is shown in [Appendix A](#).

#### Contract 1 (Contract No. NE/2016/01)

- 2.1.2 Commencement date of Contract 1 was in late December 2016 and the major construction work was completed in June 2023. The major scope of work of Contract 1 is listed below:

- Formation of about 40 hectares (ha) of land platforms at the ARQ site and the associated geotechnical works;
- Road works including construction of approximately 3-kilometer long vehicular roads, footpaths, cycle tracks, an approximately 130-meter long underpass at the southern end and a public transport terminus at the northern end at the ARQ site;
- Provision of and improvement to water supply, drainage and sewerage systems as well as landscaping works; and
- Construction of proposed subway structures and lift tower structures of pedestrian connectivity facilities.

#### Contract 2 (Contract No. NE/2016/05)

- 2.1.3 Commencement date of Contract 2 was in March 2017 and the major construction work was completed in May 2023. The major Scope of Work of the Contract 2 is listed below:

- (i) Construction of the following pedestrian connectivity facilities with covered elevated walkways, covered at grad walkways, escalators, lift towers with associated staircase and lifts:-
  - (a) Linking Hiu Kwong street with Hiu Ming Street (E1)
  - (b) Linking the proposed “Footbridge Link at Sau Ming Road” with Hiu Ming Street (E2, C1 and E3)
  - (c) Linking the proposed bus-to-bus interchange at Tseung Kwan O Tunnel Toll Plaza with Lin Tak Road (E12)
- (ii) Construction of bus-to-bus interchange (BBI) at Tseung Kwan O Tunnel Toll Plaza;
- (iii) Associated landscape works

#### Contract 3 (Contract No. NE/2017/03)

- 2.1.4 The commencement date of Contract 3 was in May 2018 and the tentative completion date in September 2023. The major Scope of Work of the Contract 3 is listed below:

- (i) Site formation and road works in the following sections:-
  - (a) at junction of Clear Water Bay Road (CWBR) and On Sau Road constructed under the Development at Anderson Road (DAR) project including the provision of U-turn facility and noise mitigation measures (RIW1);
  - (b) at New Clear Water Bay Road (NCWBR) near Shun Lee Tsuen Road including the road widening works at NCWBR, modification of existing subway structure and provision of noise mitigation measures (RIW2); and
  - (c) at the junction of Lin Tak Road and Sau Mau Ping Road, construction of flyover above Tseung Kwan O Road, provision of loading and unloading bays along Lin Tak Road and noise mitigation measures (RIW3).
- (ii) construction of the following pedestrian connectivity facilities with covered elevated walkways, escalators and lift towers with associated staircases and lifts:-
  - (a) linking Anderson Road Quarry site with the DAR Site (except the works covered under Contract 1) (System A and System B);
  - (b) linking Hiu Ming Street with Hiu Yuk Path (E8); and

- (c) linking the proposed bus-bus interchange at Tseung Kwan O Tunnel Toll Plaza with Sau Mau Ping Road (E11).
- (iii) Associated landscape works.

Contract 4 (Contract No. ED/2020/02)

2.1.5 The commencement date of Contract 4 is in July 2021 and tentative completion date in December 2023. The major Scope of Work of the Contract 4 is listed below:

- Hard landscaping and other ancillary works (e.g. paver footpath, planter walls, benches, lighting etc.)
- Soft landscaping works; landscape deck, emergency vehicular access, access road:
- Park lighting system;
- Electrical and mechanical engineering works for underground water treatment facilities and pumping system for Artificial Flood Attenuation Lake; and
- Potential slope enhancement requested by GEO.

Contract 5 (Contract No. ED/2019/02)

2.1.6 The commencement date of Contract 5 in March 2021 and tentative completion data in April 2024. The major Scope of Work of the Contract 5 is listed below:

- Construction pedestrian connectivity facility with covered elevated walkway, covered at grade walkway and escalators linking Sau Mau Ping Road with the existing covered elevated walkway to Po Tat Estate (E5);
- Construction a pedestrian connectivity facility with covered elevated walkway, covered at grade walkway and escalators linking Sau Mau Ping South Estate with the existing covered walkway to Sau Mau Ping Road (E6);
- Construction a pedestrian connectivity facility with covered elevated walkway, elevated walkway, lift tower with associated staircase and lifts linking Hiu Kwong Street with podium of Sau Ming House, Sau Mau Ping Estate, provision of at grade staircase (E7)'
- Construction a pedestrian connectivity facility with covered elevated walkway, lift tower with associated staircase and lifts linking podium of Po Tat Estate to Sau Mau Ping Road (E10); and
- Ancillary works including electrical and mechanical, slope stabilization, drainage, utilities and landscaping works.

## 2.2 PROJECT ORGANIZATION

2.2.1 The project organization and contact details for Contracts 3, 4 and 5 are shown in [Appendix B](#).

## 2.3 CONSTRUCTION PROGRESS

2.3.1 The 3-month rolling construction programme for Contracts 3, 4 and 5 are shown in [Appendix C](#). The major construction activities conducted in the Reporting Period are summarized in below.

Contract 3 (NE/2017/03)

Pedestrian Connectivity Facilities Systems B (PC-SYB)

- Welding works & RC works for footbridge steel frame at PC-System B.
- E&M works at PC-System B.
- ABWF works at PC-System B.
- Install escalators & steel roof erection at System B Escalator pit E1 to E6

Contract 4 (ED/2020/02)

- Excavation work for Drainage Works at Portion 2a, 6, 8, 9 & 12
- Drainage works at Portion 2a, 6, 8, 9 & 12
- Construction of E&M works at Portion 1a, 1b, 8, 12



- Construction of Retaining Wall and staircase at Portion 6, 12
- Construction of Planter at Portion 8, 12
- Construction of hard landscape at Portion 8, 12
- Construction of slab on elevated walkway at Portion 13b
- Construction of precast beam for elevated walkway
- Road works at G2-Site at Portion 13b
- Installation of rock mesh at Portion 10 and Portion 17
- Repair works at Portion 10 and Portion 17

Contract 5 (ED/2019/02)

Portion 3

- Glazing and louver for lift tower, conduction of water tightness test
- Roof installation
- Commence for installation of rail for lift car
- Cast RC planter wall on footbridge

Portion 4

- Lift Car Installation
- Roofing installation
- Installation of lighting for lift tower
- Cast RC planter wall on footbridge

2.3.2 Summary of the relevant permits, licenses, and/or notifications on environmental protection for the Project of contracts 3, 4 and 5 are presented in **Tables 2-1, 2-2 and 2-3**.

**Table 2-1 Status of Environmental Licenses and Permits of the Contract 3**

Item	Description	License/Permit Status			
		Permit no./ account no./ Ref. no.	Valid Period		Status
			From	To	
1	Form NA – Notification pursuant to Air Pollution Control (Construction Dust) Regulation	EPD ref. no. 434186	31-May-18	NA	Valid
2	Chemical Waste Producer Registration	<b><u>For Area System A</u></b> Registration no. WPN: 5213-293-C4239-06	6-Aug-18	End of Project	Valid
		<b><u>For Area System B</u></b> Registration no. WPN 5213-294-C4239-05	6-Aug-18	End of Project	Valid
		<b><u>For Area E8</u></b> Registration no. WPN 5213-292-C4239-03	6-Aug-18	End of Project	Valid
3	Water Pollution Control Ordinance – Discharge License	<b><u>For Area System B</u></b> WT10003239-2024	26-Jun-24	30-Jun-29	Valid
4	Waste Disposal Regulation – Billing Account for Disposal of Construction Waste	Account no.7031075	20-Jun-18	End of project	Valid

**Table 2-2 Status of Environmental Licenses and Permits of the Contract 4**

Item	Description	License/Permit Status			
		Permit no./ account no./ Ref. no.	Valid Period		Status
			From	To	
1	Form NA – Notification pursuant to Air Pollution Control (Construction Dust) Regulation	EPD ref. no. 470496	19-Aug-21	NA	Valid
2	Waste Disposal Regulation – Billing Account for Disposal of Construction Waste	Account no. 7041336	6-Sep-21	NA	Valid
3	Chemical Waste Producer Registration	Registration no. WPN 5213-296-C1206-12	14-Sep-21	End of project	Valid
4	Water Pollution Control Ordinance – Discharge License	WT00043000-2003	30-Jan-23	31-Jan-28	Valid

**Table 2-3 Status of Environmental Licenses and Permits of the Contract 5**

Item	Description	License/Permit Status			
		Permit no./ account no./ Ref. no.	Valid Period		Status
			From	To	
1	Form NA – Notification pursuant to Air Pollution Control (Construction Dust) Regulation	EPD ref. no. 466255	NA	NA	Valid
2	Chemical Waste Producer Registration	Registration no. WPN 5298-293-W3611-01	12-May-21	End of project	Valid
3	Water Pollution Control Ordinance – Discharge License	WT00039694-2021	16-Nov-21	30-Nov-26	Valid
		WT00040919-2022	5-May-22	31-May-27	Valid
		WT00041457-2022	30-June-22	30-June-27	Valid
		WT00040670-2022	28-Mar-22	31-Mar-27	Valid
4	Waste Disposal Regulation – Billing Account for Disposal of Construction Waste	Account no. 7040359	3-May-21	NA	Valid
5	Construction Noise Permit	GW-RE0808-24	12-Jul-24	28-Aug-24	Valid

### 3. SUMMARY OF IMPACT MONITORING REQUIREMENTS

#### 3.1 GENERAL

3.1.1 The Environmental Monitoring and Audit requirements are set out in the Approved EM&A manual. Environmental issues such as air quality, construction noise and water quality were identified as the key issues during the construction phase of the Project.

3.1.2 A summary of construction phase EM&A requirements are presented in the sub-sections below.

#### 3.2 MONITORING PARAMETERS

3.2.1 The EM&A program of construction phase monitoring shall cover the following environmental issues:

- Air quality; and
- Construction noise

3.2.2 A summary of the monitoring parameters is presented in *Table 3-1*.

**Table 3-1 Summary of EM&A Requirements**

Environmental Issue	Parameters
Air Quality	<ul style="list-style-type: none"> <li>• 1-hour TSP by Real-Time Portable Dust Meter; and</li> <li>• 24-hour TSP by High Volume Air Sampler</li> </ul>
Noise	<ul style="list-style-type: none"> <li>• Leq(30min) in normal working days (Monday to Saturday) 07:00-19:00 except public holiday</li> <li>• Supplementary information for data auditing, statistical results such as L<sub>10</sub> and L<sub>90</sub> shall also be obtained for reference.</li> </ul>

#### 3.3 MONITORING LOCATIONS

3.3.1 According to the EM&A Manual Section 4.6, seven (7) most representative and affected air sensitive receivers (ASR) were selected as air monitoring stations (AQM). During site visit at the subject site before the baseline monitoring, it was noted that some planned ASRs identified in the EM&A Manual are still under construction/ has not yet constructed and there were no suitable location to set up the high volume sampler to carry out the baseline 24-hour TSP monitoring. Therefore, a proposed change for the baseline monitoring programme was submitted and agreed by EPD before the baseline monitoring. The impact air quality monitoring locations are listed in *Table 3-2* and illustrated in *Appendix D*.

**Table 3-2 Impact Monitoring Stations – Air Quality**

ID	ASR ID in EIA	Location in the EM&A Manual	Identified Location during Site Visit	Status
AMS-1	ACYC-01	Chi Yum Ching She	Ground of Chi Yum Ching facing the project site	Replaced by AMS-1a
AMS-1a (*)	ACYC-01	Tan Shan Village No. 5 - 6	Ground of Tan Shan Village No. 5 - 6 facing the project site	Active
AMS-2 (#)	DARB-13	Block 8, Site B	Ground of Fung Tai House of On Tai Estate	Active
AMS-3 (:)	DARC-16	Planned Clinic and Community Centre, Site C2	Ground of Planned Clinic and Community Centre facing Anderson Road (Ancillary Facilities Building)	Active
AMS-4 (:)	DARC-26	Planned School, Site C2 <sup>Note 1</sup>	Ground of Active	Active
AMS-5	DARE-06	Block 5, DAR Site E	Main roof of Oi Tat House of On Tat Estate facing the project site	Active
AMS-6	DARE-17	Block 9, Site E	Main roof of Hau Tat House of	Active

ID	ASR ID in EIA	Location in the EM&A Manual	Identified Location during Site Visit	Status
			On Tat Estate facing the project site	
AMS-7	AMYT-04	Ma Yau Tong Village	Balcony at 2 <sup>nd</sup> floor of Village House Anderson Road No. 1 facing the project site	Active

*Note 1: The ASR is under construction.*

*(#) AMS-2 was activated on 26 November 2018 since Fung Tai House became an air sensitive receiver. 1-hour TSP monitoring was commenced on 26 November 2018 while installation of HVS for 24-hour TSP was pending approval from Housing Authority.*

*(\*) 24-hour TSP monitoring at AMS1 was abandoned since May 2019 due to lack of power supply and the landlord was unreachable. The alternation location of AMS1a was activated on 15 June 2019 for 1-hour and 24-hour TSP monitoring. The proposal was agreed by EPD on 9 Aug 2019.*

*(-) AMS-3 was effective on 3 December 2019 and AMS-4 was effective on 4 January 2023*

### **Construction Noise**

- 3.3.2 According to the EM&A Manual Section 5.5, three (3) most representative and affected noise sensitive receivers (NSR) were selected as monitoring stations. As recommended by the RE and agreed by IEC, one (1) additional noise monitoring location is proposed to add in Oi Tat House of On Tat Estate (hereafter “NMS-4”) to oversee the possible noise impact pose to the resident in On Tat Estate, which is an existing NSR close to the major works activities. Moreover, review of impact monitoring location was proposed to IEC in view of the current site condition and it was agreed by all parties. The details of noise monitoring location are listed in **Table 3-3** and illustrated in **Appendix D**.

**Table 3-3 Impact Monitoring Stations – Construction Noise**

ID	NSR ID in EIA	Location	Status
NMS-1(:)	Site C2 – School 05 <sup>Note 1</sup>	Ground of Maryknoll Secondary School	Active
NMS-2(:)	Site E – School	Rooftop of S.K.H. St. John’s Tsang Shiu Tim Primary School, where 1m from the exterior of the building facing the project site	Active
NMS-3(:)	Site C2 – R102–	Ground of Ancillary Facilities Building facing the project site	Active
NMS-4*	Oi Tat House	1m from the exterior of ground floor façade of Oi Tat House of On Tat Estate facing the project site	Suspended
NMS-4a#	Oi Tat House	Rooftop of Oi Tat House where 1m from the exterior of Oi Tat House facing the project site	Active
NMS-5#	Hau Tat House	22/F, refuge floor of Hau Tat House where 1m from the exterior of Hau Tat House facing the project site.	Active
NMS-6~	Yung Tai House of On Tai Estate	Rooftop of Yung Tai House where 1m from the exterior of the building facing the project site)	Active
NMS-7~	Chi Tai House of On Tai Estate	Rooftop of Chi Tai House where 1m from the exterior of the building facing the project site	Active
NMS-8^	No. 3-4 Ma Yau Tong Village	1m from the exterior of the building façade and facing the construction site	Active

ID	NSR ID in EIA	Location	Status
----	---------------	----------	--------

*Note 1: Construction of the NSR is not yet commenced.*

- (\*) *Additional noise monitoring location was recommended by RE and agreed by IEC. It was temporary suspended and the monitoring location is relocated to NMS4a with effective on 15 Nov 2017.*
- (:) *NMS-2 was effective on 15 November 2019, NMS-3 was effective on 3 December 2019 and NMS-1 was effective on 4 January 2023.*
- (#) *Review of noise monitoring locations was proposed by ET and NMS-5 was effective on 15 November 2017.*
- (^) *Review of noise monitoring locations was proposed by ET and NMS-6 and NMS-7 were effective on 28 Feb 2018.*
- (^) *Review of noise monitoring locations was proposed by ET and NMS-8 was effective on 18 April 2018. Noise monitoring at NMS-8 was started on 3 May 2018 upon commencement of construction at relevant section.*

#### Addition Construction Noise Monitoring Location

- 3.3.3 A Work Instruction was issued from AECOM to AUES in November 2018 for installing three additional noise monitoring stations under Contract 3. According to the Work Instruction, one noise monitoring station was proposed to install at System A Area and two station monitoring points were proposed to install at E8 Area. The noise monitoring locations are shown in **Table 3-4** below and illustrated in **Appendix D**.

**Table 3-4 Additional Impact Monitoring Stations – Construction Noise**

ID	Location	Description
CN1*	Holm Glad College	Ground floor of Holm Glad College, where 1m from the exterior of the building facing E8
CN2*	Leung Shek Chee College	Ground floor of Leung Shek Chee College, where 1m from the exterior of the building facing E8
CN3	Oi Tat House of On Tat Estate	Ground floor of Oi Tat House of On Tat Estate, where 1m from the exterior of the building facing System A

*Note 1: Construction of the NSR is not yet commenced.*

- (\*) *Additional noise monitoring location was terminated by RE as the construction work at E8 was completed in September 2022. The last monitoring for CN1&CN2 was on 15 September 2022.*

### **3.4 MONITORING FREQUENCY AND PERIOD**

- 3.4.1 The requirements of impact monitoring in the approved *EM&A Manual* and presented as follows.

#### Air Quality Monitoring

- 3.4.2 Frequency of impact air quality monitoring is as follows:

- 1-hour TSP 3 times every six days during course of works throughout the construction period
- 24-hour TSP Once every 6 days during course of works throughout the construction period

#### Noise Monitoring

- 3.4.3 Noise monitoring will be to conduct at the all available designated monitoring stations. The monitoring frequency shall depend on the scale of the construction activities. The following is an initial guide on the regular monitoring frequency for each station on a weekly basis when noise generating activities are underway:

- one set of  $Leq_{(30min)}$  measurements between 07:00 and 19:00 hours on normal weekdays



### 3.5 MONITORING EQUIPMENT

#### Air Quality Monitoring

- 3.5.1 The 24-hour and 1-hour TSP levels shall be measured by following the standard high volume sampling method as set out in the *Title 40 of the Code of Federal Regulations, Chapter 1 (Part 50), Appendix B*. If the ET proposes to use a direct reading dust meter to measure 1-hour TSP levels, it shall submit sufficient information to the IEC to prove that the instrument is capable of achieving a comparable results to the HVS. The instrument should be calibrated regularly, and the 1-hour sampling shall be determined on yearly basis by the HVS to check the validity and accuracy of the results measured by direct reading method. The filter paper of 24-hour TSP measurement shall be determined by HOKLAS accredited laboratory.

- 3.5.2 All equipment to be used for air quality monitoring is listed in **Table 3-5**.

**Table 3-5 Air Quality Monitoring Equipment**

Equipment		Model
24-hour TSP	High Volume Air Sampler	TISCH High Volume Air Sampler, HVS Model TE-5170
	Calibration Kit	TISCH Model TE-5025A
1- hour TSP	Portable Dust Meter	Sibata LD-3B Laser Dust Monitor

#### Noise Monitoring

- 3.5.3 Sound level meter in compliance with the International Electrotechnical Commission Publications 651: 1979 (Type 1) and 804: 1985 (Type 1) specifications shall be used for carrying out the noise monitoring. The sound level meter shall be checked using an acoustic calibrator. The wind speed shall be checked with a portable wind speed meter capable of measuring the wind speed in ms-1.

- 3.5.4 Noise equipment as perform for construction phase monitoring is listed in **Table 3-6**.

**Table 3-6 Construction Noise Monitoring Equipment**

Equipment	Model
Integrating Sound Level Meter	Bruel & Kjaer 2238, Rion NL-52
Calibrator	NC-73, NC-74
Portable Wind Speed Indicator	Anemometer AZ Instrument 8908

### 3.6 MONITORING METHODOLOGY

#### 1-hour TSP

- 3.6.1 The 1-hour TSP monitor was a brand named “Sibata LD-3 Laser Dust monitor Particle Mass Profiler & Counter” which is a portable, battery-operated laser photometer. The 1-hour TSP meter provides a real time 1-hour TSP measurement based on 90° light scattering. The 1-hour TSP monitor consists of the following:

- A pump to draw sample aerosol through the optic chamber where TSP is measured;
- A sheath air system to isolate the aerosol in the chamber to keep the optics clean for maximum reliability; and
- A built-in data logger compatible with Windows based program to facilitate data collection, analysis and reporting.

- 3.6.2 The 1-hour TSP meter to be used will be within the valid period, calibrated by the manufacturer prior to purchasing. Zero response of the instrument will be checked before and after each monitoring event.

#### 24-hour TSP

- 3.6.3 The equipment used for 24-hour TSP measurement is Thermo Andersen Model GS2310 TSP

high volume air sampling system, which complied with *EPA Code of Federal Regulation, Appendix B to Part 50*. The High Volume Air Sampler (HVS) consists of the following:

- (a.) An anodized aluminum shelter;
- (b.) A 8"x10" stainless steel filter holder;
- (c.) A blower motor assembly;
- (d.) A continuous flow/pressure recorder;
- (e.) A motor speed-voltage control/elapsed time indicator;
- (f.) A 7-day mechanical timer, and
- (g.) A power supply of 220v/50 Hz

3.6.4 For HVS for 24-hour TSP monitoring, the HVS is mounted in a metallic cage with a top for protection and also it is sat on the existing ground or the roof of building. The flow rate of the HVS between 0.6m<sup>3</sup>/min and 1.7m<sup>3</sup>/min will be properly set in accordance with the manufacturer's instruction to within the range recommended in *EPA Code of Federal Regulation, Appendix B to Part 50*. Glass Fiber Filter 8" x 10" of TE-653 will be used for 24-Hour TSP monitoring and would be supplied by laboratory. The general procedures of sampling are described as below:-

- A horizontal platform with appropriate support to secure the samples against gusty wind should be provided;
- No two samplers should be placed less than 2 meters apart;
- The distance between the sampler and an obstacle, such as building, must be at least twice the height that the obstacle protrudes above the sample;
- A minimum of 2 meters of separation from any supporting structure, measured horizontally is required;
- Before placing any filter media at the HVS, the power supply will be checked to ensure the sampler work properly;
- The filter paper will be set to align on the screen of HVS to ensure that the gasket formed an air tight seal on the outer edges of the filter. Then filter holder frame will be tightened to the filter hold with swing bolts. The holding pressure should be sufficient to avoid air leakage at the edge;
- The mechanical timer will be set for a sampling period of 24 hours (00:00 mid-night to 00:00 mid-night next day). Information will be recorded on the field data sheet, which would be included the sampling data, starting time, the weather condition at current and the filter paper ID with the initial weight;
- After sampling, the filter paper will be collected and transfer from the filter holder of the HVS to a sealed envelope and sent to a local HOKLAS accredited laboratory for quantifying.

3.6.5 All the sampled 24-hour TSP filters will be kept in normal air conditioned room conditions, i.e. 70% HR (Relative Humidity) and 25°C, for six months prior to disposal.

3.6.6 The HVS used for 24-hour TSP monitoring will be calibrated before the commencement for sampling, and after in two months interval for 1 point checking of maintenance and six months interval for five points calibrate in accordance with the manufacturer's instruction using the NIST-certified standard calibrator (Tisch Calibration Kit Model TE-5025A) to establish a relationship between the follow recorder meter reading in cfm (cubic feet per minute) and the standard flow rate, Qstd, in m<sup>3</sup>/min. Motor brushes of HVS will be regularly replaced of about five hundred hours per time. The calibration certificates of all monitoring equipment used for the impact monitoring program in the Reporting Period and the HOKLAS accredited certificate of laboratory are attached in [Appendix E](#).

#### Noise Monitoring

3.6.7 As referred to in the Technical Memorandum (TM) issued under the NCO, sound level meters in compliance with the International Electrotechnical Commission Publications 651: 1979

(Type 1) and 804:1985 (Type 1) specifications shall be used for carrying out the noise monitoring. Immediately prior to and following each noise measurement the accuracy of the sound level meter shall be checked using an acoustic calibrator generating a known sound pressure level at a known frequency. Measurements may be accepted as valid only if the calibration levels from before and after the noise measurement agree to within 1.0 dB.

- 3.6.8 All noise measurements will be performed with the meter set to FAST response and on the A-weighted equivalent continuous sound pressure level (Leq). Leq<sub>(30 min)</sub> in six consecutive Leq<sub>(5 min)</sub> measurements will be used as the monitoring parameter for the time period between 07:00-19:00 hours on weekdays throughout the construction period.
- 3.6.9 The sound level meter will be mounted on a tripod at a height of 1.2 m and placed at the assessment point and oriented such that the microphone is pointed to the site with the microphone facing perpendicular to the line of sight. The windshield will be fitted for all measurements. Where a measurement is to be carried out at a building, the assessment point would normally be at a position 1 m from the exterior of the building façade. Where a measurement is to be made for noise being received at a place other than a building, the assessment point would be at a position 1.2 m above the ground in a free-field situation, i.e. at least 3.5 m away from reflective surfaces such as adjacent buildings or walls.
- 3.6.10 Immediately prior to and following each noise measurement the accuracy of the sound level meter will be checked using an acoustic calibrator generating a known sound pressure level at a known frequency. Measurements will be accepted as valid only if the calibration level from before and after the noise measurement agrees to within 1.0 dB.
- 3.6.11 Noise measurements will not be made in fog, rain, wind with a steady speed exceeding 5m/s or wind with gusts exceeding 10m/s. The wind speed will be checked with a portable wind speed meter capable of measuring the wind speed in m/s.
- 3.6.12 The sound level meter and calibrator are calibrated and certified by a laboratory accredited under HOKLAS or any other international accreditation scheme at yearly basis. The calibration certificates of all monitoring equipment used for the impact monitoring program in the Reporting Period is attached in [Appendix E](#).

### ***Meteorological Information***

- 3.6.13 The meteorological information including wind direction, wind speed, humidity, rainfall, air pressure and temperature etc. during baseline monitoring is extracted from the closest Hong Kong Observatory Station. To obtain the most appropriate meteorological information where available, the data of temperature is extracted from the Kwun Tong Observatory Station; the data of wind speed and wind direction are extracted from Kai Tak Observatory Station and the data of humidity is extracted from King's Park Station.

## **3.7 DERIVATION OF ACTION/LIMIT (A/L) LEVELS**

- 3.7.1 The baseline results form the basis for determining the environmental acceptance criteria for the impact monitoring. According to the approved Environmental Monitoring and Audit Manual, the air quality, construction noise were set up, namely Action and Limit levels are listed in **Tables 3-7 and 3-8**.

**Table 3-7 Action and Limit Levels for Air Quality Monitoring**

Monitoring Station	Action Level ( $\mu\text{g}/\text{m}^3$ )		Limit Level ( $\mu\text{g}/\text{m}^3$ )	
	1-hour TSP	24-hour TSP	1-hour TSP	24-hour TSP
AMS-1	313	154	500	260
AMS-1a(*)	313	154	500	260
AMS-2	319	165	500	260
AMS-3	319	165	500	260
AMS-4	315	165	500	260

Monitoring Station	Action Level ( $\mu\text{g}/\text{m}^3$ )		Limit Level ( $\mu\text{g}/\text{m}^3$ )	
	1-hour TSP	24-hour TSP	1-hour TSP	24-hour TSP
AMS-5	299	166	500	260
AMS-6	303	168	500	260
AMS-7	307	156	500	260

(\*) 24-hour TSP monitoring at AMS1 was abandoned since May 2019 due to lack of power supply and the landlord was unreachable. The alternation location of AMS1a was activated on 15 June 2019 for 1-hour and 24-hour TSP monitoring. The proposal was agreed by EPD on 9 Aug 2019.

**Table 3-8 Action and Limit Levels for Construction Noise**

Monitoring Location	Action Level	Limit Level in dB(A)
	Time Period: 0700-1900 hours on normal weekdays	
NMS-1	When one or more documented complaints are received	70 dB(A) <sup>Note 1</sup> / 65 dB(A) <sup>Note 1</sup>
NMS-2(@)		
NMS-3(:)		75 dB(A)
NMS-4*		75 dB(A)
NMS-4a#		75 dB(A)
NMS-5#		75 dB(A)
NMS-6~		75 dB(A)
NMS-7~		75 dB(A)
NMS-8^		75 dB(A)
CN1+		70 dB(A) <sup>Note 1</sup> / 65 dB(A) <sup>Note 1</sup>
CN2+		70 dB(A) <sup>Note 1</sup> / 65 dB(A) <sup>Note 1</sup>
CN3+		75 dB(A)

Note 1: Noise Limit Levels for school is 70dB(A) and should be reduced to 65dB(A) during examination period.

Note: If works are to be carried out during restricted hours, the conditions stipulated in the construction noise permit issued by the Noise Control Authority have to be followed.

Remark: (\*) Additional noise monitoring location was recommended by RE and agreed by IEC. It was temporary suspended and the monitoring location is relocated to NMS4a with effective on 15 Nov 2017.

(@) NMS-2 was effective on 15 November 2019.

(:) NMS-3 was effective on 3 December 2019

(#) Review of noise monitoring locations was proposed by ET and NMS-5 was effective on 15 Nov 2017.

(~) Review of noise monitoring locations was proposed by ET and NMS-6 and NMS-7 were effective on 28 Feb 2018.

(^) Review of noise monitoring locations was proposed by ET and NMS-8 was effective on 18 April 2018. Noise monitoring at NMS-8 was started on 3 May 2018 upon commencement of construction at relevant section.

(+) Additional noise monitoring locations as instructed by AECOM which effective in Dec 18.

- 3.7.2 Should non-compliance of the environmental quality criteria occurs, remedial actions will be triggered according to the Event and Action Plan which presented in [Appendix F](#).

### 3.8 DATA MANAGEMENT AND DATA QA/QC CONTROL

- 3.8.1 All monitoring data will be handled by the ET's in-house data recording and management system. The monitoring data recorded in the equipment will be downloaded directly from the equipment at the end of each monitoring day. The downloaded monitoring data will input into a computerized database properly maintained by the ET. The laboratory results will be input directly into the computerized database and checked by personnel other than those who input the data.

- 3.8.2 For monitoring parameters that require laboratory analysis, the local laboratory shall follow the QA/QC requirements as set out under the HOKLAS scheme for the relevant laboratory tests.

## 4 AIR QUALITY MONITORING

### 4.1 GENERAL

4.1.1 In the Reporting Period, air quality monitoring was performed at the active designated monitoring locations AMS-1a, AMS-2, AMS-3, AMS-4, AMS-5, AMS-6 and AMS-7. Since installation of HVS for 24-hour TSP at AMS-2, AMS-3 and AMS-4 were pending approval from relevant departments, only 1-hour TSP monitoring was conducted at AMS-2, AMS-3 and AMS-4. Liaise with the Maryknoll Secondary School of AMS-4 for installation of monitoring equipment at rooftop is in progress.

4.1.2 The air quality monitoring schedule is presented in *Appendix G* and the monitoring results are summarized in the following sub-sections.

### 4.2 RESULTS OF AIR QUALITY MONITORING

4.2.1 In the Reporting Period, a total of **126** events of 1-hour TSP monitoring and **20** events of 24-hours TSP were carried out and the monitoring results are summarized in *Tables 4-1 to 4-5*. The detailed 24-hour TSP monitoring data are presented in *Appendix H* and the relevant graphical plots are shown in *Appendix I*.

**Table 4-1 Summary of 24-hour and 1-hour TSP Monitoring Results (AMS-1a)**

Date	24-hour TSP ( $\mu\text{g}/\text{m}^3$ )	1-hour TSP ( $\mu\text{g}/\text{m}^3$ )				
		Date	Start Time	1 <sup>st</sup> reading	2 <sup>nd</sup> reading	3 <sup>rd</sup> reading
3-Aug-24	2	2-Aug-24	9:00	50	56	53
9-Aug-24	22	7-Aug-24	9:05	45	47	51
15-Aug-24	17	14-Aug-24	9:00	36	38	43
21-Aug-24	16	19-Aug-24	9:00	50	56	54
27-Aug-24	26	24-Aug-24	14:05	56	59	58
--	--	30-Aug-24	9:05	52	56	50
Average (Range)	<b>17 (2 – 26)</b>	Average (Range)		<b>51 (36 – 59)</b>		

**Table 4-2 Summary of 1-hour TSP Monitoring Results (AMS-2)**

1-hour TSP ( $\mu\text{g}/\text{m}^3$ )				
Date	Start Time	1 <sup>st</sup> reading	2 <sup>nd</sup> reading	3 <sup>rd</sup> reading
2-Aug-24	9:30	58	63	65
7-Aug-24	9:35	65	64	65
14-Aug-24	9:30	63	65	59
19-Aug-24	9:30	67	65	65
24-Aug-24	9:01	61	64	60
30-Aug-24	9:35	64	60	68
Average (Range)		<b>63 (58 – 68)</b>		

**Table 4-3 Summary of 1-hour TSP Monitoring Results (AMS-3)**

1-hour TSP ( $\mu\text{g}/\text{m}^3$ )				
Date	Start Time	1 <sup>st</sup> reading	2 <sup>nd</sup> reading	3 <sup>rd</sup> reading
2-Aug-24	13:00	52	58	56
7-Aug-24	13:05	47	45	43
14-Aug-24	13:00	51	56	49
19-Aug-24	13:00	60	65	64
24-Aug-24	9:12	51	53	57
30-Aug-24	13:05	54	58	56
Average (Range)		<b>54 (43 – 65)</b>		



**Table 4-4 Summary of 1-hour TSP Monitoring Results (AMS-4)**

1-hour TSP ( $\mu\text{g}/\text{m}^3$ )				
Date	Start Time	1 <sup>st</sup> reading	2 <sup>nd</sup> reading	3 <sup>rd</sup> reading
2-Aug-24	10:30	66	60	56
7-Aug-24	13:00	69	59	59
14-Aug-24	9:00	60	56	55
19-Aug-24	13:00	60	62	66
24-Aug-24	13:15	59	55	57
30-Aug-24	9:00	43	32	32
Average (Range)		56 (32 – 69)		

**Table 4-5 Summary of 24-hour and 1-hour TSP Monitoring Results (AMS-5)**

Date	24-hour TSP ( $\mu\text{g}/\text{m}^3$ )	1-hour TSP ( $\mu\text{g}/\text{m}^3$ )				
		Date	Start Time	1 <sup>st</sup> reading	2 <sup>nd</sup> reading	3 <sup>rd</sup> reading
3-Aug-24	27	2-Aug-24	10:45	49	45	52
9-Aug-24	26	7-Aug-24	9:00	58	53	55
15-Aug-24	23	14-Aug-24	10:00	49	50	48
21-Aug-24	24	19-Aug-24	9:00	53	58	56
27-Aug-24	2	24-Aug-24	9:05	50	54	51
--	--	30-Aug-24	10:00	30	20	24
Average (Range)	21 (2 – 27)	Average (Range)		48 (20 – 58)		

**Table 4-6 Summary of 24-hour and 1-hour TSP Monitoring Results (AMS-6)**

Date	24-hour TSP ( $\mu\text{g}/\text{m}^3$ )	1-hour TSP ( $\mu\text{g}/\text{m}^3$ )				
		Date	Start Time	1 <sup>st</sup> reading	2 <sup>nd</sup> reading	3 <sup>rd</sup> reading
3-Aug-24	26	2-Aug-24	13:30	51	53	58
9-Aug-24	22	7-Aug-24	9:45	50	42	51
15-Aug-24	16	14-Aug-24	13:30	51	54	59
21-Aug-24	2	19-Aug-24	9:40	55	51	59
27-Aug-24	2	24-Aug-24	9:40	51	48	47
--	--	30-Aug-24	11:40	38	28	21
Average (Range)	14 (2 – 26)	Average (Range)		48 (21 – 59)		

**Table 4-7 Summary of 24-hour and 1-hour TSP Monitoring Results (AMS-7)**

Date	24-hour TSP ( $\mu\text{g}/\text{m}^3$ )	1-hour TSP ( $\mu\text{g}/\text{m}^3$ )				
		Date	Start Time	1 <sup>st</sup> reading	2 <sup>nd</sup> reading	3 <sup>rd</sup> reading
3-Aug-24	17	2-Aug-24	14:00	63	69	67
9-Aug-24	21	7-Aug-24	14:05	59	63	59
15-Aug-24	13	14-Aug-24	14:00	69	63	65
21-Aug-24	9	19-Aug-24	14:00	60	64	60
27-Aug-24	12	24-Aug-24	13:03	63	66	64
--	--	30-Aug-24	14:05	54	60	64
Average (Range)	14 (9 – 21)	Average (Range)		63 (54 – 69)		

--	--	--	--

- 4.2.2 As shown in *Tables 4-1 to 4-6*, all the 1-hour TSP and 24-hour TSP monitoring results in the Reporting Period were below the Action and Limit Levels. No Notification of Exceedance (NOE) was issued in this Reporting Period.
- 4.2.3 The meteorological data during the impact monitoring days are summarized in *Appendix J*.

## 5 CONSTRUCTION NOISE MONITORING

### 5.1 GENERAL

- 5.1.1 In the Reporting Period, noise monitoring was performed at designated monitoring locations NMS1, NMS2 and NMS3 and the additional monitoring locations NMS4a, NMS5, NMS6, NMS7 and NMS8.
- 5.1.2 In addition, a Work Instruction was issued from AECOM to AUES in November 2018 for installing three additional noise monitoring stations, i.e., CN1, CN2 and CN3 for Contract 3. Impact noise monitoring was performed at the three additional noise monitoring locations since December 2018. Additional noise monitoring location was terminated by RE as the construction work at E8 was completed in September 2022. The last monitoring for CN1 & CN2 was on 15 September 2022.
- 5.1.3 The noise monitoring schedule is presented in *Appendix G* and the monitoring results are summarized in the following sub-sections.

### 5.2 NOISE MONITORING RESULTS IN REPORTING MONTH

- 5.2.1 In the Reporting Period, a total of **40** events noise measurements were carried out at the designated locations under Contract 1. The noise monitoring results at the designated locations are summarized in *Tables 5-1*. The detailed noise monitoring data are presented in *Appendix H* and the relevant graphical plots are shown in *Appendix I*.

**Table 5-1 Summary of Construction Noise Monitoring Results for Contract 1**

Construction Noise Level ( $L_{eq30min}$ ), dB(A)								
Date	NMS1	NMS2	NMS3	NMS4a	NMS5	NMS6	NMS7	NMS8
2-Aug-24	70	55	64	65	56	63	62	61
7-Aug-24	70	66	61	71	69	63	63	59
14-Aug-24	69	56	62	64	62	63	59	58
19-Aug-24	68	61	65	69	66	65	56	68
30-Aug-24	70	56	62	65	61	64	62	62
<b>Limit Level</b>	<b>70 dB(A) / 65 dB(A)<sup>Note 1</sup></b>		<b>75 dB(A)</b>					

*Note 1: Noise Limit Levels for school is 70dB(A) and should be reduced to 65dB(A) during examination period*

- 5.2.2 For the additional noise monitoring under Contract 3, a total of **5** events noise measurements were performed for the Contract. The noise monitoring results are summarized in *Tables 5-2*. The detailed noise monitoring data are presented in *Appendix H* and the relevant graphical plots are shown in *Appendix I*.

**Table 5-2 Summary of Construction Noise Monitoring Results for Contract 3**

Construction Noise Level ( $L_{eq30min}$ ), dB(A)	
Date	CN3
2-Aug-24	61
7-Aug-24	73
14-Aug-24	63
19-Aug-24	61
30-Aug-24	60
<b>Limit Level</b>	<b>75 dB(A)</b>

*Note 1: Noise Limit Levels for school is 70dB(A) and should be reduced to 65dB(A) during examination period.*

- 5.2.3 As shown in *Tables 5-1 and 5-2*, no Limit Level exceedance was recorded in this Reporting Period. No noise complaint (which triggered Action level exceedance) was received under the Project.

## 6 WASTE MANAGEMENT

### 6.1 GENERAL WASTE MANAGEMENT

6.1.1 Waste management was carried out by an on-site Environmental Officer or an Environmental Supervisor from time to time.

### 6.2 RECORDS OF WASTE QUANTITIES

6.2.1 All types of waste arising from the construction work are classified into the following:

- Construction & Demolition (C&D) Material;
- Chemical Waste;
- General Refuse; and
- Excavated Soil.

6.2.2 The quantities of waste for disposal in this Reporting Period are summarized in **Tables 6-1** and **6-2** and the Monthly Summary Waste Flow Table is shown in **Appendix K**. Whenever possible, materials were reused on-site as far as practicable.

**Table 6-1 Summary of Quantities of Inert C&D Materials**

Type of Waste	Contract 3		Contract 4		Contract 5	
	Quantity	Disposal Location	Quantity	Disposal Location	Quantity	Disposal Location
Total generated Inert C&D Materials ('000m <sup>3</sup> ) (#)	1.228	-	7.093	-	0.025	-
Hard Rock and Large Broken Concrete ('000m <sup>3</sup> )	0	-	0	-	0.024	-
Reused in this Contract (Inert) ('000m <sup>3</sup> )	0	-	0	-	0.001	-
Reused in other Projects (Inert) ('000m <sup>3</sup> )	0.029	-	0	-	0	-
Disposal as Public Fill (Inert) ('000m <sup>3</sup> )	1.199	TKO 137	7.093	TKO 137	0.024	TKO 137

*Remark (#): The total generated inert C&D materials will not take account for the hard rock and large broken concrete.*

*(\*) Approved alternative disposal ground.*

**Table 6-2 Summary of Quantities of C&D Wastes**

Type of Waste	Contract 3		Contract 4		Contract 5	
	Quantity	Disposal Location	Quantity	Disposal Location	Quantity	Disposal Location
Recycled Metal ('000kg)	0.0013	Licensed collector	0	-	0	-
Recycled Paper / Cardboard Packing ('000kg)	0.009	Licensed collector	0	-	0	-
Recycled Plastic ('000kg)	0.003	Licensed collector	0	-	0	-
Chemical Wastes ('000kg)	0	-	0	-	0	-
General Refuses ('000m <sup>3</sup> )	0.046	SENT	0.071	-	0.057	SENT

**7 SITE INSPECTION****7.1 REQUIREMENTS**

- 7.1.1 According to the approved EM&A Manual, the environmental site inspection shall be formulation by ET Leader. Weekly environmental site inspections should be carried out to confirm the environmental performance.

**7.2 FINDINGS / DEFICIENCIES DURING THE REPORTING MONTH****Contract 3**

- 7.2.1 In the Reporting Period, joint site inspections for Contract 3 to evaluate site environmental performance were carried out by the RE, ET and the Contractor on **2, 9, 16, 23 and 28 August 2024** in which IEC joined the site inspection with SSEMC on **9 August 2024**. No non-compliance was noted. The findings / deficiencies of **Contract 3** that observed during the weekly site inspection are listed in **Table 7-1**.

**Table 7-1 Site Observations of Contract 3**

Date	Findings / Deficiencies	Follow-Up Status
2 August 2024	• No environmental issue was observed during site inspection.	• NA
9 August 2024	• Chemical was found without drip tray.	• Chemical container was removed and stored properly.
16 August 2024	• No environmental issue was observed during site inspection.	• NA
23 August 2024	• No environmental issue was observed during site inspection.	• NA
28 August 2024	• No environmental issue was observed during site inspection.	• NA

**Contract 4**

- 7.2.2 In the Reporting Period, joint site inspections for Contract 4 to evaluate site environmental performance were carried out by the RE, ET and the Contractor on **9, 16, 20 and 28 August 2024** in which IEC joined the site inspection with SSEMC on **20 August 2024**. No non-compliance was noted. The findings / deficiencies of **Contract 4** that observed during the weekly site inspection are listed in **Table 7-2**.

**Table 7-2 Site Observations of Contract 4**

Date	Findings / Deficiencies	Follow-Up Status
9 August 2024	• No environmental issue was observed during site inspection.	• NA
16 August 2024	• Chemical container was found without drip tray which should be removed and store in proper area.	• Chemical container was removed and stored in proper area.
20 August 2024	• No environmental issue was observed during site inspection.	• NA
28 August 2024	• Stockpiles of dusty materials were not sprayed with water, covered or placed in sheltered areas.	• Sandy stockpile was covered properly.

**Contract 5**

- 7.2.3 In the Reporting Period, joint site inspections for Contract 5 to evaluate site environmental performance were carried out by the RE, ET and the Contractor on **1, 8, 15, 23 and 26 August 2024** in which IEC joined the site inspection on **23 August 2024**. No non-compliance was noted. The findings / deficiencies of **Contract 5** that observed during the weekly site inspection are listed in **Table 7-3**.

**Table 7-3 Site Observations of Contract 5**

<b>Date</b>	<b>Findings / Deficiencies</b>	<b>Follow-Up Status</b>
1 August 2024	<ul style="list-style-type: none"> <li>The Contractor should provide NRMM label for generator. (E10-F3)</li> <li>The Contractor should remove stagnant water inside drainage system. (E10)</li> <li>The Contractor was reminded to remove or place chemical containers inside drip tray.</li> <li>The Contractor was reminded to remove stagnant water regularly.</li> <li>The Contractor was reminded to remove opened cement bags.</li> </ul>	<ul style="list-style-type: none"> <li>NRMM label was provided.</li> <li>Stagnant water inside drainage system was removed.</li> <li>Reminder only.</li> <li>Reminder only.</li> <li>Reminder only.</li> </ul>
8 August 2024	<ul style="list-style-type: none"> <li>No environmental issue was observed during site inspection.</li> </ul>	<ul style="list-style-type: none"> <li>NA</li> </ul>
15 August 2024	<ul style="list-style-type: none"> <li>No environmental issue was observed during site inspection.</li> </ul>	<ul style="list-style-type: none"> <li>NA</li> </ul>
23 August 2024	<ul style="list-style-type: none"> <li>The Contractor should place the chemical container inside drip tray to prevent leakage. (E7)</li> <li>The Contractor was reminded to enhance house-keeping.</li> </ul>	<ul style="list-style-type: none"> <li>The chemical container was placed in the drip tray</li> <li>Reminder only.</li> </ul>
26 August 2024	<ul style="list-style-type: none"> <li>No environmental issue was observed during site inspection.</li> </ul>	<ul style="list-style-type: none"> <li>NA</li> </ul>



**8 ENVIRONMENTAL COMPLAINT AND NON-COMPLIANCE****8.1 ENVIRONMENTAL COMPLAINT, SUMMONS AND PROSECUTION**

8.1.1 In the Reporting Period, no environmental complaints were received. Besides, no summons and prosecution under the EM&A Programme was lodged for the project.

8.1.2 The complaint log is shown in [Appendix M](#).

8.1.3 The statistical summary table of environmental complaint, summons and prosecution is presented in *Tables 8-1, 8-2 and 8-3*.

**Table 8-1 Statistical Summary of Environmental Complaints**

Reporting Period	Contract no.	Environmental Complaint Statistics		
		Frequency	Cumulative	Complaint Nature
31 May 2018 – 31 July 2024	3	0	8	NA
27 Sep 2021 – 31 July 2024	4	0	10	NA
30 Mar 2021 – 31 July 2024	5	0	0	NA
1 – 31 August 2024	1	0	67	NA
	2	0	10	NA
	3	0	8	NA
	4	0	10	NA
	5	0	0	NA

**Table 8-2 Statistical Summary of Environmental Summons**

Reporting Period	Contract no.	Environmental Summons Statistics		
		Frequency	Cumulative	Summons Nature
31 May 2018 – 31 July 2024	3	0	0	NA
27 Sep 2021 – 31 July 2024	4	0	0	NA
30 Mar 2021 – 31 July 2024	5	0	0	NA
1 – 31 August 2024	1	0	0	NA
	2	0	0	NA
	3	0	0	NA
	4	0	0	NA
	5	0	0	NA

**Table 8-3 Statistical Summary of Environmental Prosecution**

Reporting Period	Contract no.	Environmental Prosecution Statistics		
		Frequency	Cumulative	Prosecution Nature
31 May 2018 – 31 July 2024	3	0	0	NA
27 Sep 2021 – 31 July 2024	4	0	0	NA
30 Mar 2021 – 31 July 2024	5	0	0	NA
1 – 31 August 2024	1	0	0	NA
	2	0	0	NA
	3	0	0	NA
	4	0	0	NA
	5	0	0	NA

## 9 IMPLEMENTATION STATUS OF MITIGATION MEASURES

### 9.1 GENERAL REQUIREMENTS

- 9.1.1 The environmental mitigation measures that recommended in the Implementation Schedule for Environmental Mitigation Measures (ISEMM) in the approved EM&A Manual covered the issues of dust, noise, water and waste and they are summarized presented in [Appendix L](#).
- 9.1.2 All contracts under the Project shall be implementing the required environmental mitigation measures according to the approved EM&A Manual as subject to the site condition. Environmental mitigation measures generally implemented in this Reporting Period are summarized in **Table 9-1**.

**Table 9-1 Environmental Mitigation Measures**

Issues	Environmental Mitigation Measures
Water Quality	<ul style="list-style-type: none"> <li>Wastewater to be treated by filtration system; such as, silt curtain or sedimentation tank before discharge.</li> <li>Replace silt curtain materials if necessary</li> </ul>
Air Quality	<ul style="list-style-type: none"> <li>Maintain damp / wet surface on access road</li> <li>Keep slow speed in the sites</li> <li>All vehicles must use wheel washing facility before off site</li> <li>All vehicles must use wheel washing facility before off site</li> <li>Sprayed water during breaking works</li> </ul>
Noise	<ul style="list-style-type: none"> <li>Restrain operation time of plants from 07:00 to 19:00 on any working day except for Public Holiday and Sunday.</li> <li>Keep good maintenance of plants</li> <li>Place noisy plants away from residence or school</li> <li>Provide noise barriers or hoarding to enclose the noisy plants or works</li> <li>Shut down the plants when not in used.</li> </ul>
Waste and Chemical Management	<ul style="list-style-type: none"> <li>On-site sorting prior to disposal</li> <li>Follow requirements and procedures of the “Trip-ticket System”</li> <li>Predict required quantity of concrete accurately</li> <li>Collect the unused fresh concrete at designated locations in the sites for subsequent disposal</li> </ul>
General	<ul style="list-style-type: none"> <li>The site was generally kept tidy and clean.</li> </ul>

### 9.2 TENTATIVE CONSTRUCTION ACTIVITIES IN THE COMING MONTH

#### Contract 3 (NE/2017/03)

##### Pedestrian Connectivity Facility System B (PC-SYB)

- Welding works & RC works for footbridge steel frame at PC-System B
- E&M works at PC-System B
- ABWF works at PC-System B
- Install escalators & steel roof erection at System B Escalator pit E1 to E6

#### Contract 4 (ED/2020/02)

- Excavation work for Drainage Works at Portion 2a, 6 ,8, 9 & 12
- Drainage works at Portion 2a, 6 ,8, 9 & 12
- Construction of E&M works at Portion 1a, 1b, 8, 12
- Construction of Retaining Wall and staircase at Portion 6, 12
- Construction of Planter at Portion 8, 12
- Construction of hard landscape at Portion 8, 12
- Construction of slab on elevated walkway at Portion 13b
- Backfilling works for B3 & B4 at Portion 13b
- Road works at G2-Site at Portion 13b

- Installation of rock mesh at Portion 10 and Portion 17
- Repair works at Portion 10 and Portion 17

Contract 5 (ED/2019/02)

Portion 4

- Lift Car Installation
- Installation of lighting for lift tower
- Roofing installation
- Cast RC planter wall on footbridge

### **9.3 KEY ISSUES FOR THE COMING MONTH**

- 9.3.1 Key issues to be considered in the coming month include:
- Implementation of dust suppression measures at all times;
  - Potential wastewater quality impact due to surface runoff;
  - Potential fugitive dust quality impact due from the dry/loose/exposure soil surface/dusty material;
  - Disposal of empty engine oil containers within site area;
  - Ensure dust suppression measures are implemented properly;
  - Sediment catch-pits and silt removal facilities should be regularly maintained;
  - Management of chemical wastes;
  - Discharge of site effluent to the nearby wetland, stockpiling or disposal of materials, and any dredging or construction area at this area are prohibited;
  - Follow-up of improvement on general waste management issues; and
  - Implementation of construction noise preventative control measures
- 9.3.2 The Contractor should fully implement air quality mitigation measures to reduce construction dust emission as far as practicable. Furthermore, since construction site is highly visible to the resident at nearby estates, noise mitigation measures such as using of quiet plants should be implemented in accordance with the EM&A requirement.
- 9.3.3 During wet season, the Contractors should pay special attention on water quality mitigation measures and fully implement according to the ISEMM of the EM&A Manual, in particular to prevent muddy water or other water pollutants from site surface overflow to public area should be properly maintained. The implementation of water quality mitigation measures conducted by the Contractor is shown in [Appendix N](#).

## **10 CONCLUSIONS AND RECOMMENDATIONS**

### **10.1 CONCLUSIONS**

- 10.1.1 This is 89<sup>th</sup> monthly EM&A report presenting the monitoring results and inspection findings for the Reporting Period from 1 to 31 August 2024.
- 10.1.2 The previous service contractor nos. NTE/07/2016 and EDO 8/2022, covering the EM&A service for the Development ARQ for Contracts 1, 2, 3, 4 and 5 was completed in September 2022 and September 2023 respectively. In view of the completion of major construction works, the EM&A service for Contract 1 and Contract 2 under service contract no. EDO 8/2022 was ceased in late September 2023 and the relevant monitoring stations have been handover to current contract no. EDO 8/2022.
- 10.1.3 No 24-hour or 1-hour TSP monitoring and noise monitoring results that triggered the Action or Limit Levels were recorded. No NOEs or the associated corrective actions were therefore issued.
- 10.1.4 In the Reporting Period, no exceedance was recorded and no Notification of Exceedance was issued. Moreover, no noise complaints (which triggered Action Level) were received for the Project.
- 10.1.5 In the Reporting Period, no environmental complaints were received in this reporting period.
- 10.1.6 No notification of summons or successful prosecution was received under the Project.
- 10.1.7 During the Reporting Period, weekly joint site inspection by the RE, ET with the relevant Main-contractor was carried out for Contracts 3, 4 and 5 in accordance with the EM&A Manual stipulation whereas IEC performed monthly site inspection for both contracts. No non-compliance observed during the site inspection.

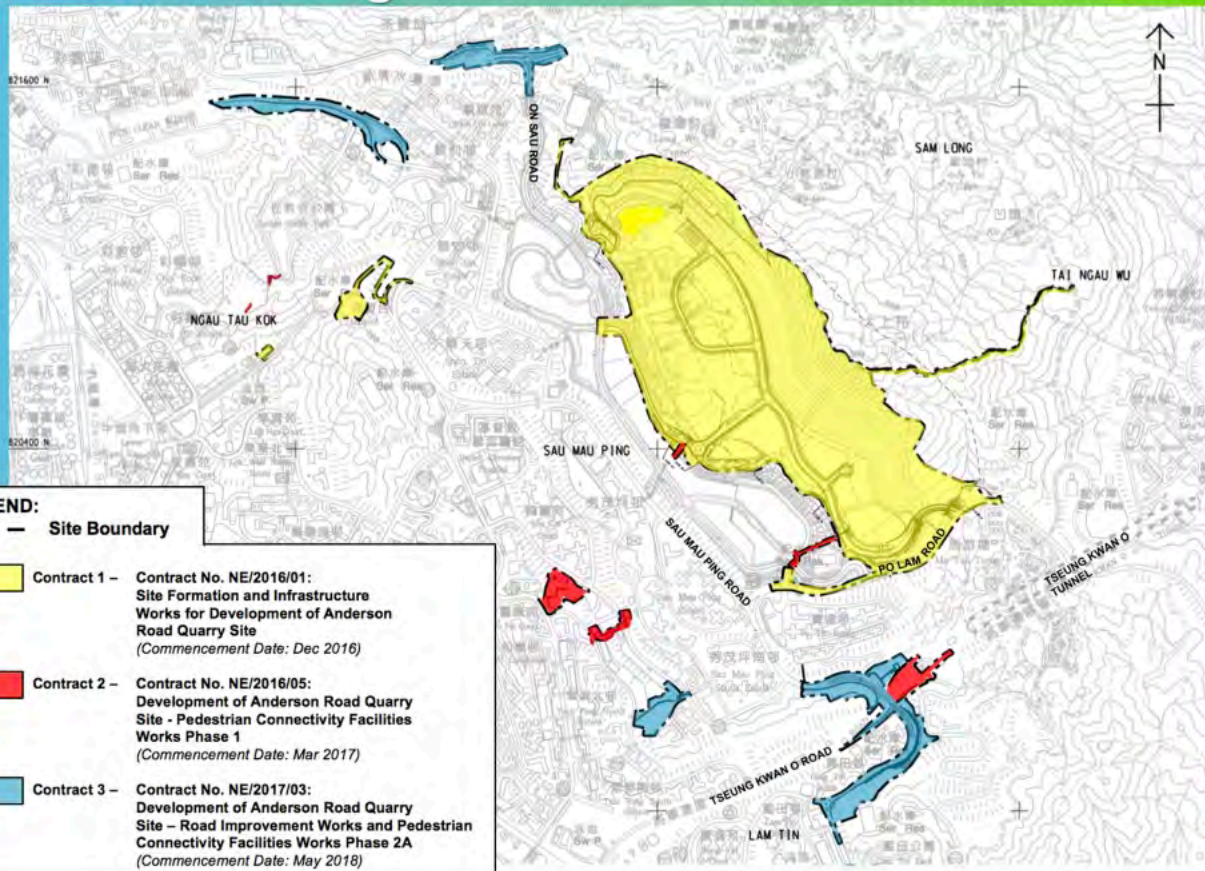
### **10.2 RECOMMENDATIONS**

- 10.2.1 The Contractors are reminded to pay special attention on water quality mitigation measures and should fully implement the measures as recommended in the EM&A Manual, in particular to prevent muddy water or other water pollutants from site surface overflow to public area should be properly maintained.
- 10.2.2 Since construction site is highly visible to the resident at nearby estates, the Contractors should pay special attention on potential environmental impact generated by the site activities and adhere implement adequate air quality and noise mitigation measures as far as practicable to reduce the impact to the public.
- 10.2.3 Construction noise is one of the key environmental issues during construction work of the Project. Noise mitigation measures such as using quiet plants and noise barriers shall be implemented where practicable according to the EM&A manual.
- 10.2.4 In addition, the Contractors should ensure all effluent discharge shall be fulfilled the Technical Memorandum of Effluent Discharged into Drainage and Sewerage Systems, inland and Coastal Waters criteria or relevant discharge license requirement.
- 10.2.5 Mosquito control measures should be continued to prevent mosquito breeding on site.

## **Appendix A**

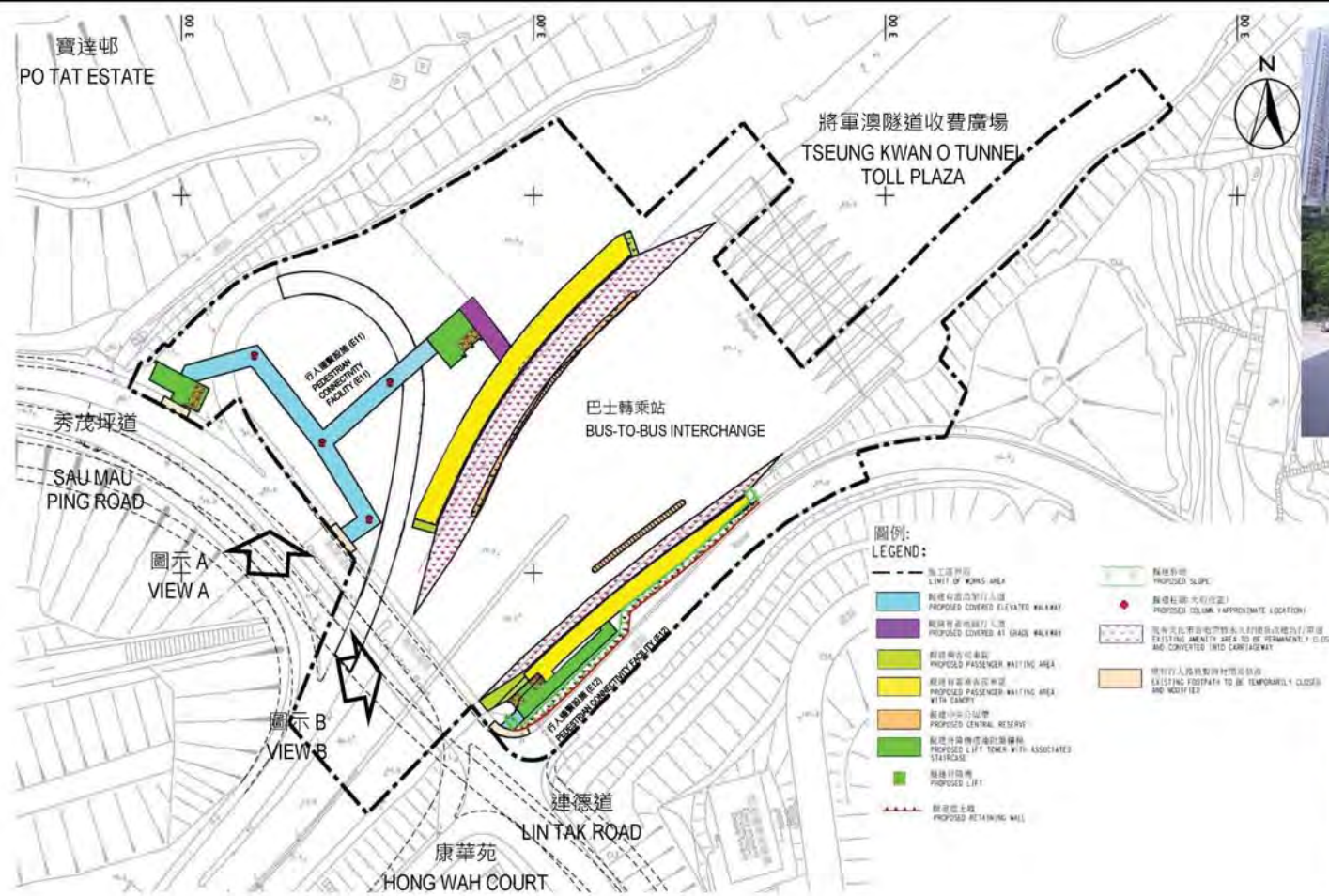
### **Layout plan of the Project**

# Contract Packages



**Layout plan of Contract 3 (NE/2017/03)  
(Non-Designated Area)**





圖示 A VIEW A



圖示 B VIEW B

圖則名稱 Drawing Title

行人連繫設施(巴士轉乘站、E11及E12) - 平面圖及構思圖  
Pedestrian Connectivity Facilities (Bus-to-Bus Interchange, E11 and E12)  
- Layout Plan and Artist's Impression

項目編號 Item No.

765CL

比例 Scale

圖則編號 Drawing No.

附件五 Appendix 5

辦事處 Office

新界東拓展處  
NEW TERRITORIES EAST  
DEVELOPMENT OFFICE



土木工程拓展署  
CIVIL ENGINEERING  
AND DEVELOPMENT  
DEPARTMENT





### NOTES:

1. FOR NOTES AND LEGEND REFER TO DRAWING NO. 60328348/R&P/1001.
2. THIS DRAWING TO BE READ IN CONJUNCTION WITH DRAWING NOS. 60328348/R&P/1001 TO 1008.

# AECOM

### PROJECT

DEVELOPMENT OF  
ANDERSON ROAD  
QUARRY SITE - INVESTIGATION,  
DESIGN AND CONSTRUCTION

CONTRACT TITLE  
DEVELOPMENT OF ANDERSON ROAD  
QUARRY SITE - ROAD IMPROVEMENT  
WORKS AND PEDESTRIAN CONNECTIVITY  
FACILITIES WORKS PHASE 2A

### CLIENT

土木工務發展署  
Civil Engineering and  
Development Department

### CONSULTANT

AECOM Asia Company Ltd.  
www.aecom.com

### SUB-CONSULTANTS

分判工程顧問公司

### ISSUE/REVISION

I/R	DATE	DESCRIPTION	CHK.
A	NOV. 17	TENDER ADDENDUM NO. 1	AWYC
-	OCT. 17	TENDER DRAWING	AWYC

### STATUS

備註

### SCALE

比例

A1 1 : 500

### DIMENSION UNIT

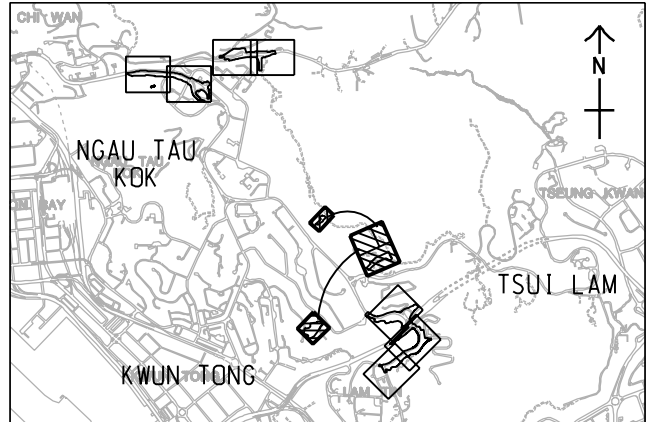
尺寸單位

METRES

### KEY PLAN

索引圖

A1 1 : 60000



### PROJECT NO.

項目編號

60328348

### CONTRACT NO.

合約編號

NE/2017/03

### SHEET TITLE

圖紙名稱

GENERAL LAYOUT

### SHEET NUMBER

圖紙編號

60328348/R&P/1008A

## **Layout plan of Contract 4 (ED/2020/02)**



Plot File by: YangRO 3/19/2021  
PATH P:\PROJECTS\60328348\Drawing\CONTRACT\LS1000\LS\_1000.dgn  
Project Management Initials: Designer: DKMW Checked: AWYC Approved: HKT  
ISO A1 594mm x 841mm



LEGEND:  
SITE BOUNDARY



# AECOM

PROJECT  
DEVELOPMENT OF  
ANDERSON ROAD  
QUARRY SITE - INVESTIGATION,  
DESIGN AND CONSTRUCTION

CONTRACT TITLE  
DEVELOPMENT OF ANDERSON ROAD  
QUARRY SITE - INFRASTRUCTURE,  
GREENING AND LANDSCAPE WORKS

CLIENT  
CEDD 土木工程拓展署  
Civil Engineering and  
Development Department

CONSULTANT  
AECOM Asia Company Ltd.  
www.aecom.com

SUB-CONSULTANTS  
分判工程顧問公司

ISSUE/REVISION			
修訂			
-	MAR. 21	TENDER DRAWING	Y.C.
I/R	DATE	DESCRIPTION	CHK.
修訂	日期	內容簡要	校核

STATUS  
階段

SCALE  
比例  
A1 1 : 6000

DIMENSION UNIT  
尺寸單位  
METRES

KEY PLAN  
索引圖

PROJECT NO.  
項目編號  
60328348

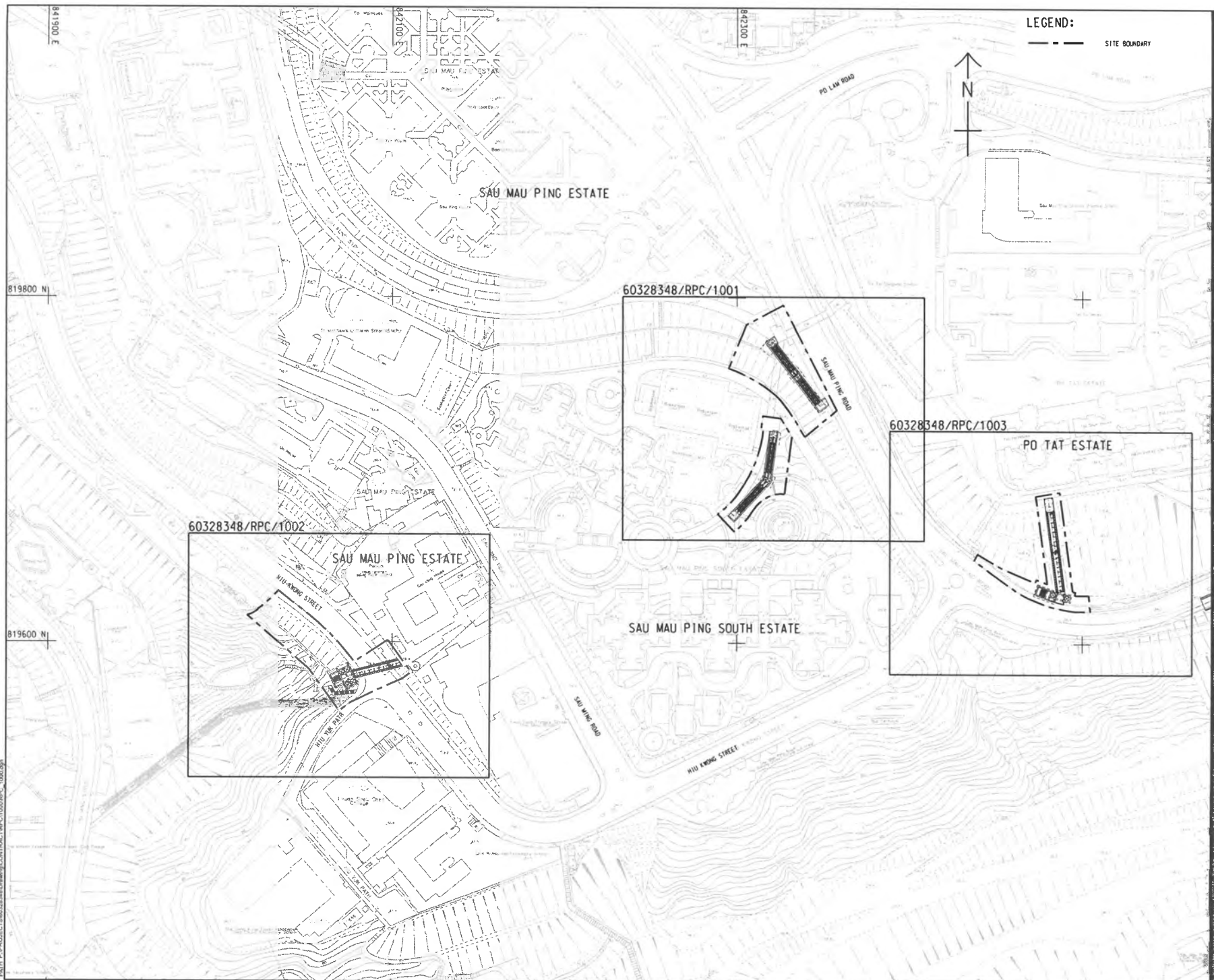
CONTRACT NO.  
合約編號  
ED/2020/02

SHEET TITLE  
圖紙名稱  
KEY PLAN

SHEET NUMBER  
圖紙編號  
60328348/LS/1000



## **Layout plan of Contract 5 (ED/2019/02)**



LEGEND:

SITE BOUNDARY



PROJECT 198

## DEVELOPMENT OF ANDERSON ROAD QUARRY SITE - INVESTIGATION, DESIGN AND CONSTRUCTION

CONTRACT TITLE  
DEVELOPMENT OF ANDERSON ROAD  
QUARRY SITE - REMAINING PEDESTRIAN  
CONNECTIVITY FACILITIES WORKS

**CLIENT**



CONSULTANT

AECOM Asia Company Ltd.  
www.aecom.com

#### SUB-CONSULTANTS

ISSUE/REVISION

-	NOV. 20	TENDER DRAWING	YI AWY
UR	DATE	DESCRIPTION	CH
6-2	IN	内子集	

STATUS

SCALE DIMENSION UNIT

A1 1:1000 METRES

### KEY PLAN

PROJECT NO. CONTRACT NO.

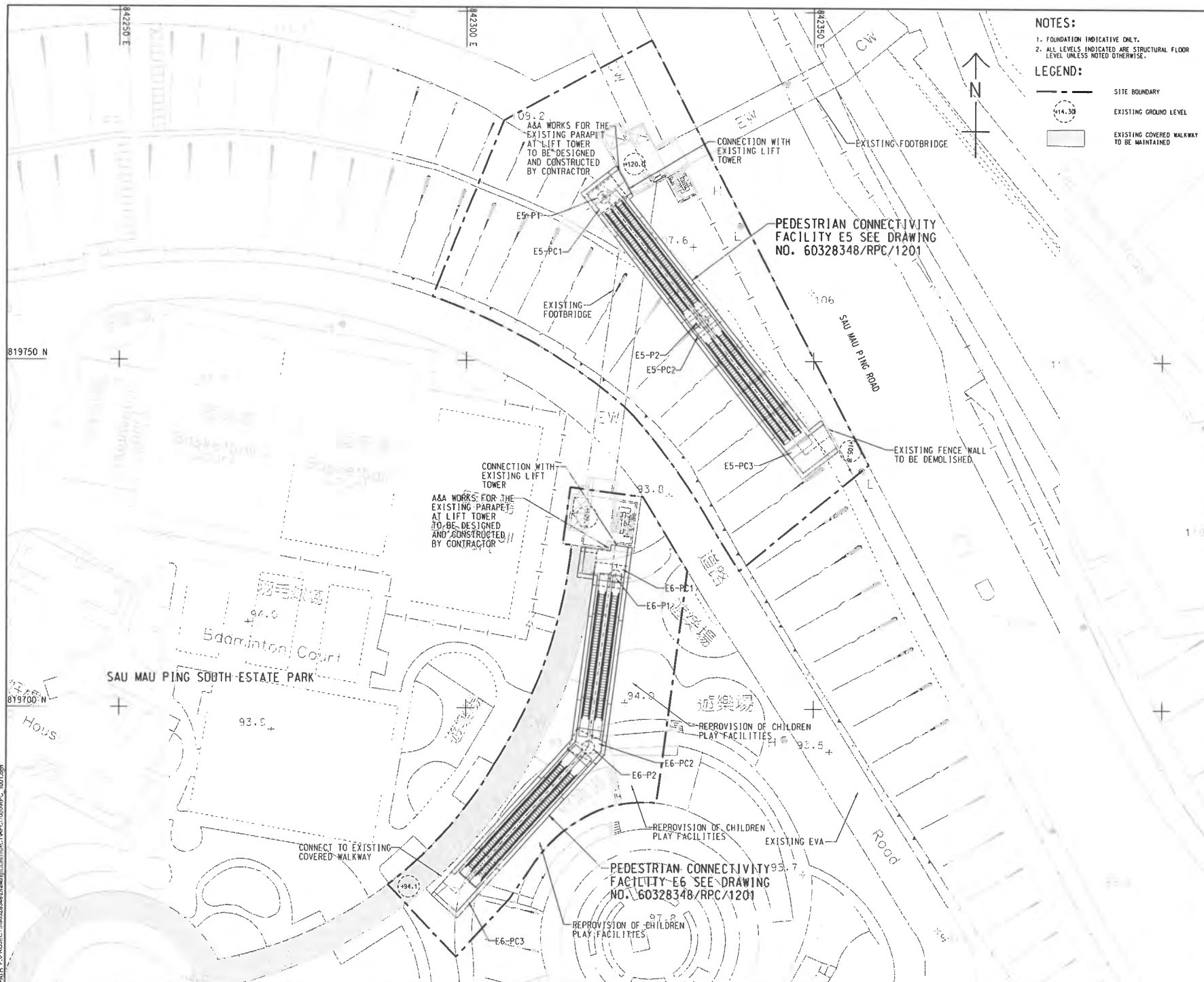
60328348 ED/2019/02

**SHEET TITLE**

### KEY PLAN

SHEET NUMBER

60328348/RPC/1000



NOTES:

1. FOUNDATION INDICATIVE ONLY.
2. ALL LEVELS INDICATED ARE STRUCTURAL FLOOR LEVEL UNLESS NOTED OTHERWISE.

LEGEND:



SITE BOUNDARY

EXISTING GROUND LEVEL

EXISTING COVERED WALKWAY  
TO BE MAINTAINED



## PROJECT

## DEVELOPMENT OF ANDERSON ROAD QUARRY SITE - INVESTIGATION DESIGN AND CONSTRUCTION

CONTRACT TITLE  
DEVELOPMENT OF ANDERSON ROAD  
QUARRY SITE - REMAINING PEDESTRIAN  
CONNECTIVITY FACILITIES WORKS

## CLIENT



**CONSULTANT**  
TETRA TECH, INC.

AECOM Asia Company Ltd.  
www.aecom.com

### SUB-CONSULTANTS

## ISSUE/REVISION

NOV. 20	TENDER DRAWING	AWYC
DATE	DESCRIPTION	CHK.

STATUS  
E.C.

**SCALE**

---

**DIMENSION UNIT**

尺寸單位

**KEY PLAN** A1 1 : 5000

---



## PROJECT NO. \_\_\_\_\_

60328348

CONTRACT NO.

ED/2019/02

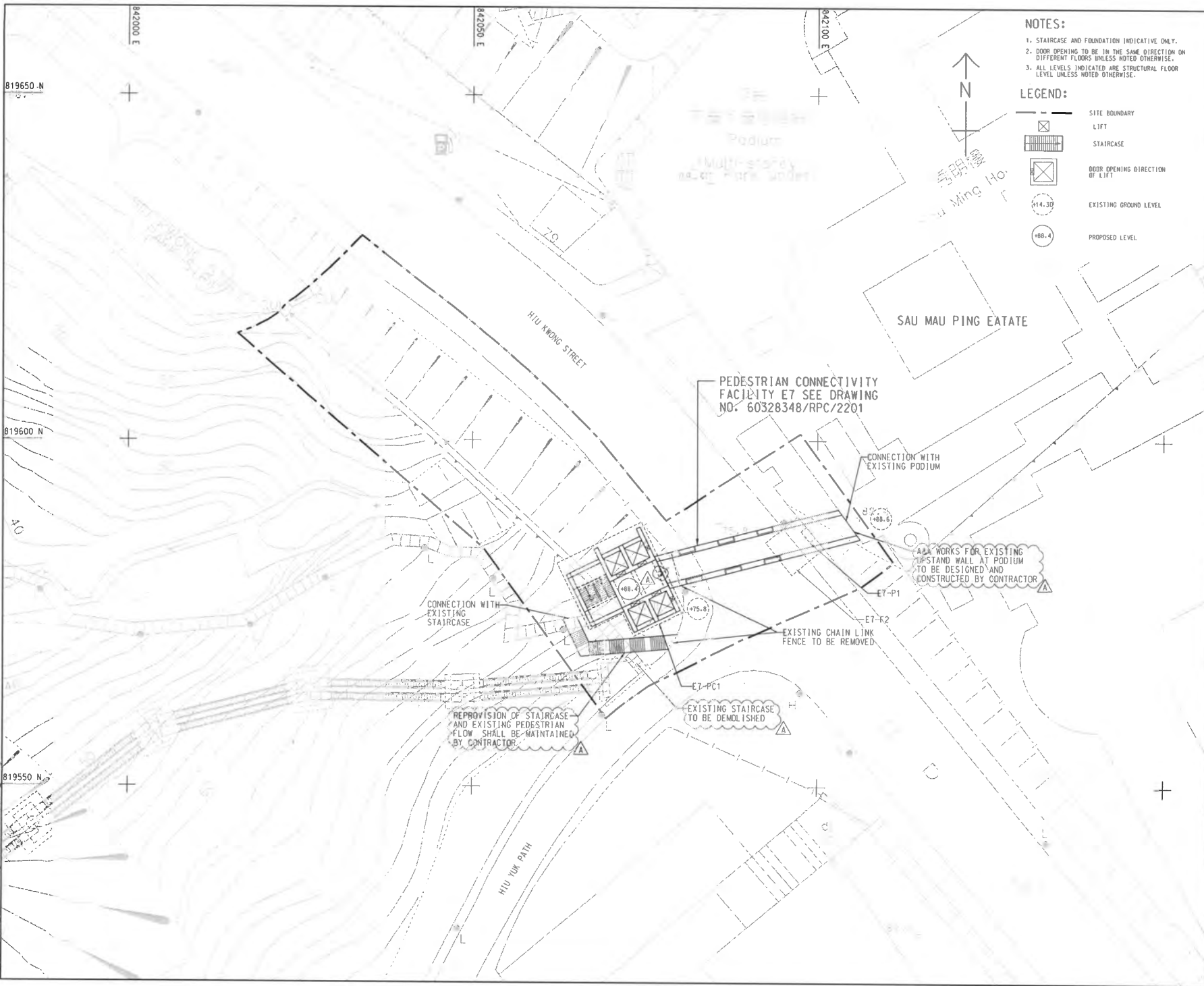
**SHEET TITLE**

GENERAL LAYOUT - E5 &amp; E6

## SHEET NUMBER

60328348/RPC/100





NOTES:

1. STAIRCASE AND FOUNDATION INDICATIVE ONLY.
2. DOOR OPENING TO BE IN THE SAME DIRECTION ON DIFFERENT FLOORS UNLESS NOTED OTHERWISE.
3. ALL LEVELS INDICATED ARE STRUCTURAL FLOOR LEVEL UNLESS NOTED OTHERWISE.

LEGEND:

- SITE BOUNDARY
- LIFT
- STAIRCASE
- DOOR OPENING DIRECTION OF LIFT
- EXISTING GROUND LEVEL
- PROPOSED LEVEL



PROJECT  
710  
DEVELOPMENT OF  
ANDERSON ROAD  
QUARRY SITE - INVESTIGATION,  
DESIGN AND CONSTRUCTION

CONTRACT TITLE  
DEVELOPMENT OF ANDERSON ROAD  
QUARRY SITE - REMAINING PEDESTRIAN  
CONNECTIVITY FACILITIES WORKS

CLIENT  
CEDD  
土木 工程 拓展 署  
Civil Engineering and  
Development Department

CONSULTANT  
1000000-0  
AECOM Asia Company Ltd.  
www.aecom.com

SUB-CONSULTANTS  
1000000-0

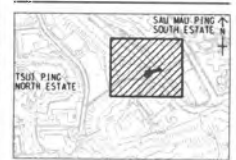
ISSUE/REVISION

NO.	DATE	DESCRIPTION	CHK.
1	DEC. 20	TENDER ADDENDUM NO.1	AWYC
2	NOV. 20	TENDER DRAWING	AWYC
3	11/12	REVISED	AWYC

STATUS

SCALE  
A1 1:250  
DIMENSION UNIT  
METRES

KEY PLAN  
A1 1:5000

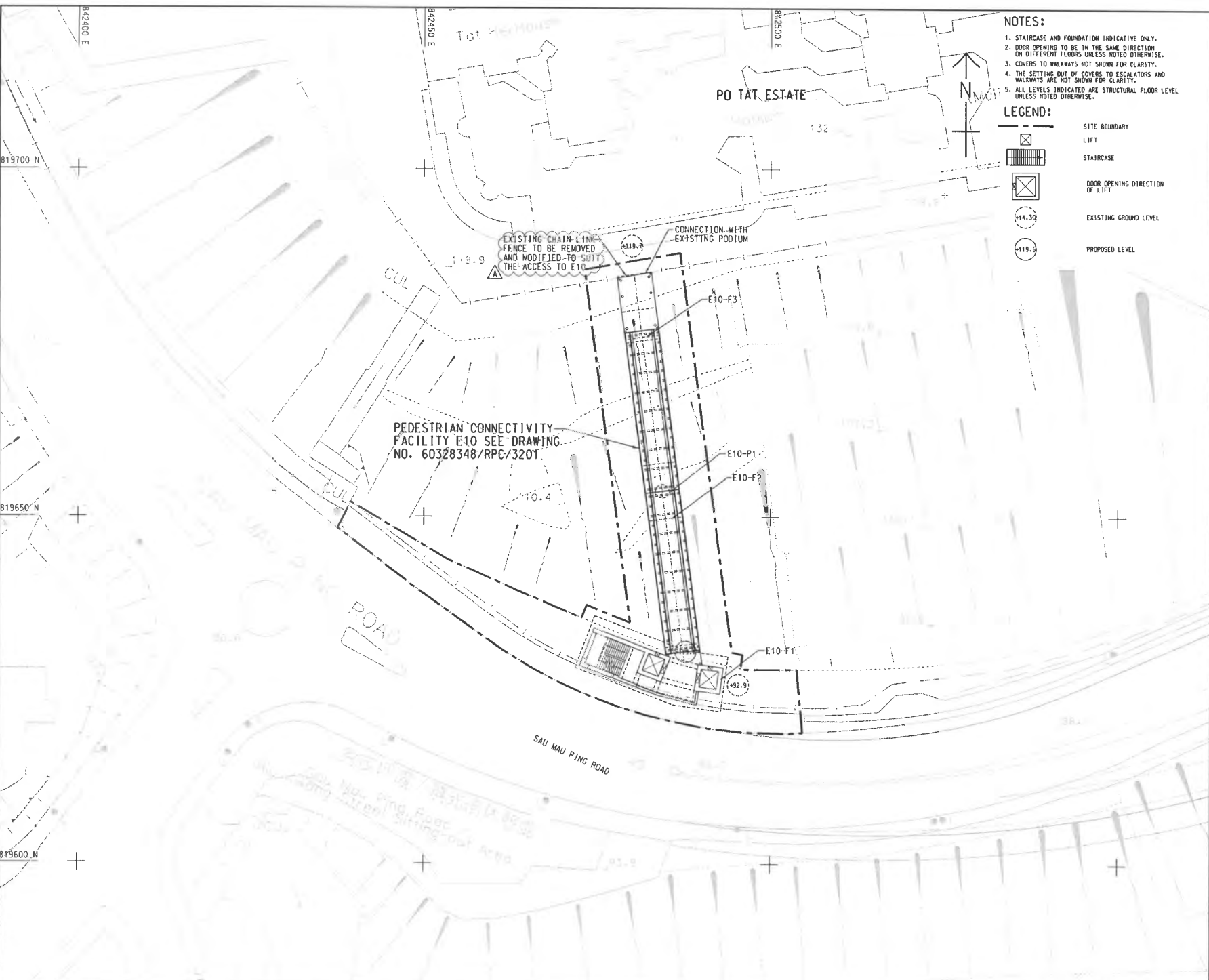


PROJECT NO.  
60328348  
CONTRACT NO.  
ED/2019/02

SHEET TITLE  
GENERAL LAYOUT - E7

SHEET NUMBER  
60328348/RPC/2001A

Project Management Initials: YC Checked: AMYC Approved: HKT  
ISO A1 594mm x 841mm  
Prel File by: YangRO 2020/12/11  
Path: P:\2020\60328348\60328348.dwg  
Scale: 1:5000  
Drawing Title: GENERAL LAYOUT - E10



NOTES:

1. STAIRCASE AND FOUNDATION INDICATIVE ONLY.
2. DOOR OPENING TO BE IN THE SAME DIRECTION ON DIFFERENT FLOORS UNLESS NOTED OTHERWISE.
3. COVERS TO WALKWAYS NOT SHOWN FOR CLARITY.
4. THE SETTING OUT OF COVERS TO ESCALATORS AND WALKWAYS ARE NOT SHOWN FOR CLARITY.
5. ALL LEVELS INDICATED ARE STRUCTURAL FLOOR LEVEL UNLESS NOTED OTHERWISE.

LEGEND:

- SITE BOUNDARY
- LIFT
- STAIRCASE
- DOOR OPENING DIRECTION OF LIFT
- EXISTING GROUND LEVEL
- PROPOSED LEVEL



PROJECT  
DEVELOPMENT OF  
ANDERSON ROAD  
QUARRY SITE - INVESTIGATION,  
DESIGN AND CONSTRUCTION

CONTRACT TITLE  
DEVELOPMENT OF ANDERSON ROAD  
QUARRY SITE - REMAINING PEDESTRIAN  
CONNECTIVITY FACILITIES WORKS

CLIENT  
土木 工程 拓展 署  
Civil Engineering and  
Development Department

CONSULTANT  
AECOM Asia Company Ltd.  
www.aecom.com

SUB-CONSULTANTS

ISSUE/REVISION

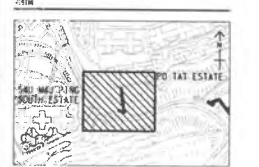
NO.	DATE	DESCRIPTION	CHK.
1	DEC. 20	TENDER ADDENDUM NO.1	AWYC
2	NOV. 20	TENDER DRAWING	AWYC
3	DEC. 20	DESCRIPTION	CHK.

STATUS

STATUS

SCALE  
A1 1:250  
DIMENSION UNIT  
METRES

KEY PLAN  
A1 1:5000



PROJECT NO.  
60328348

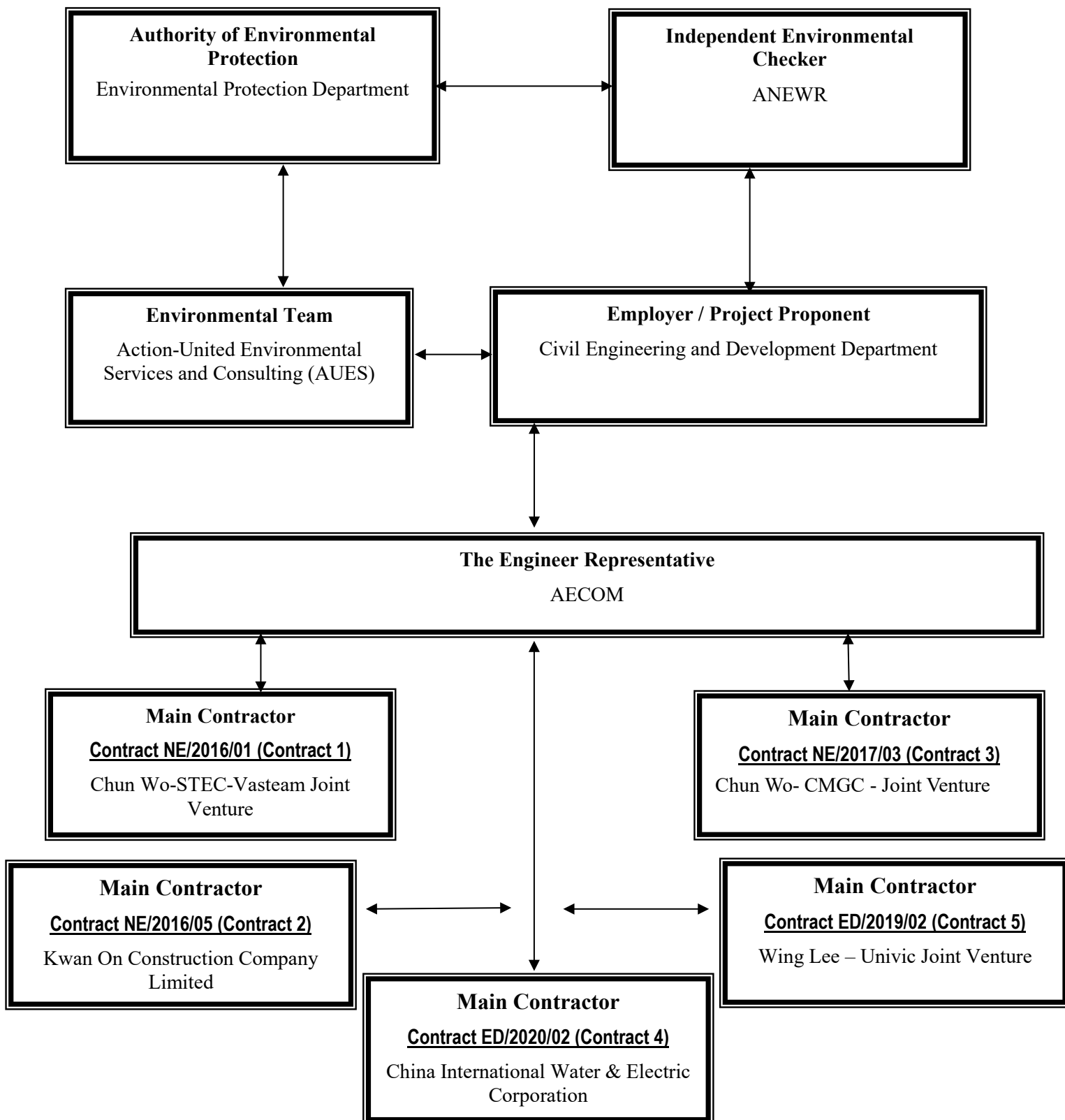
CONTRACT NO.  
ED/2019/02

SHEET TITLE  
GENERAL LAYOUT - E10

SHEET NUMBER  
60328348/RPC/3001A

## **Appendix B**

### **Project Organization Structure**

Project Organization Structure

**Contact Details of Key Personnel for Contract 3 –NE/2017/03**

Organization	Project Role	Name of Key Staff	Tel No.	Fax No.
CEDD	Engineer	Mr Leung Chi Foon	3842 7087	2739 0076
AECOM	Chief Resident Engineer	Lee, Yu Ching Paul	5723 6880	2473 3221
AECOM	Senior Resident Engineer	Brad Chan	5506 0068	2473 3221
ANWR	Independent Environmental Checker	James Choi	2618 2836	3007 8648
CW – CMGC - JV	Construction Manager	Lau Kwai Ming	9845 4251	3965 9900
CW – CMGC - JV	Site Agent	Leung, Tak Yu	9026 3897	3965 9900
CW – CMGC - JV	Environmental Officer	Diana Lee	9124 5619	3965 9900
CW – CMGC - JV	Environmental Supervisor	Zero Choi	5300 3643	3965 9900
AUES	Environmental Team Leader	T. W. Tam	2959 6059	2959 6079
AUES	Environmental Consultant	Nicola Hon	2959 6059	2959 6079
AUES	Environmental Consultant	Ben Tam	2959 6059	2959 6079

**Legend:***CEDD (Employer) – Civil Engineering and Development Department**AECOM (Engineer) – AECOM Asia Co. Ltd.**CW – CMGC - JV (Main Contractor) – Chun Wo- CMGC - Joint Venture**ANWR (IEC) –ANewR Consulting Limited**AUES (ET) – Action-United Environmental Services & Consulting*

**Contact Details of Key Personnel for Contract 4 –ED/2020/02**

<b>Organization</b>	<b>Project Role</b>	<b>Name of Key Staff</b>	<b>Tel No.</b>	<b>Fax No.</b>
CEDD	Engineer	Mr Leung Chi Foon	3842 7087	2739 0076
AECOM	Chief Resident Engineer	Lee, Yu Ching Paul	5723 6880	2473 3221
AECOM	Senior Resident Engineer	Li, Ling Tommy	9389 8792	2473 3221
ANWR	Independent Environmental Checker	James Choi	2618 2836	3007 8648
CIWEC	Project Director	Kevin, Chan Ka Shing	6159 9750	2508 0987
CIWEC	Site Agent	John Dan	9463 3062	2508 0987
CIWEC	Environmental Officer	Man Chun Ning	6299 8850	2508 0987
CIWEC	Environmental Supervisor	Chloe Ching	6728 2805	2508 0987
AUES	Environmental Team Leader	T. W. Tam	2959 6059	2959 6079
AUES	Environmental Consultant	Nicola Hon	2959 6059	2959 6079
AUES	Environmental Consultant	Ben Tam	2959 6059	2959 6079

**Legend:***CEDD (Employer) – Civil Engineering and Development Department**AECOM (Engineer) – AECOM Asia Co. Ltd.**CIWEC (Main Contractor) –China International Water & Electric Corporation**ANWR (IEC) –ANewR Consulting Limited**AUES (ET) – Action-United Environmental Services & Consulting*



**Contact Details of Key Personnel for Contract 5 –ED/2019/02**

<b>Organization</b>	<b>Project Role</b>	<b>Name of Key Staff</b>	<b>Tel No.</b>	<b>Fax No.</b>
CEDD	Engineer	Mr Leung Chi Foon	3842 7087	2739 0076
AECOM	Chief Resident Engineer	Lee, Yu Ching Paul	9824 7016	2473 3221
AECOM	Senior Resident Engineer	Bill Hon	5599 1486	2473 3221
ANWR	Independent Environmental Checker	James Choi	2618 2836	3007 8648
WL-UJV	Construction Manager	PH Ho	9464 1392	2983 6640
WL-UJV	Site Agent	Lee Chi Wai	9255 7014	2983 6640
WL-UJV	Environmental Officer	Guo Liming	5723 9883	2983 6640
AUES	Environmental Team Leader	T. W. Tam	2959 6059	2959 6079
AUES	Environmental Consultant	Nicola Hon	2959 6059	2959 6079
AUES	Environmental Consultant	Ben Tam	2959 6059	2959 6079

**Legend:***CEDD (Employer) – Civil Engineering and Development Department**AECOM (Engineer) – AECOM Asia Co. Ltd.**WL –UJV (Main Contractor) – Wing Lee – Univac Joint Venture**ANWR (IEC) –ANewR Consulting Limited**AUES (ET) – Action-United Environmental Services & Consulting*

## **Appendix C**

### **Construction Programme**

- (a) Contract 3 (NE/2017/03)**
- (b) Contract 4 (ED/2020/02)**
- (c) Contract 5 (ED/2019/02)**

**Contract 3 (NE/2017/03)**

Activity ID		Activity Name		Duration	Start	Finish	2024			
							Aug 80	Sep 81	Oct 82	Nov 83
NE2017/03 - ARQ PHASE 2A - Monthly Programme Update (202408)-1_240828				1900	19-Jul-2021 A	28-Jan-2027				
Road Improvement Works Location 1 (RIW1)				315	15-Jan-2024 A	07-Mar-2025				
Construction Works				315	15-Jan-2024 A	07-Mar-2025				
CON11328D	Subletting works - socketed H-pile at CT5	36	15-Jan-2024 A	31-Aug-2024						
CON10512	Construct RW footing (RWC2 type 3a Bay 37 to Bay 31)	60	09-Jul-2024 A	30-Sep-2024						
CON104321	Construct RW footing (RWC2 type 4 [bay 45 to bay 44])	18	09-Jul-2024 A	27-Aug-2024						
CON10654	Construct RW wall (RWC2 type 2)	48	16-Jul-2024 A	16-Sep-2024						
CON10810	Construct RW wall (RWC2 type 3, stage 2), 1 team	60	22-Jul-2024 A	15-Oct-2024						
CON106561	TTA & construct 1200mm dia & 1050mm dia drainage pipe along NCWBR	90	22-Jul-2024 A	19-Nov-2024						
CON12150	Road re-alignment at KS27	30	05-Aug-2024 A	10-Sep-2024						
CON105121	Drainage diversion works (RWC2 type 3a Bay 37 to Bay 36)	60	13-Aug-2024 A	01-Nov-2024						
CON12210	Drainage, utilities works & backfilling (RWC2 type 5)	36	21-Aug-2024	03-Oct-2024						
CON104351	Construct RW wall (RWC2 type 4 [bay 45 to bay 44])	24	28-Aug-2024	25-Sep-2024						
CON12138	Construct street furniture & lighting (RWC2 type 4, 6, 7, 8)	144	11-Sep-2024	07-Mar-2025						
CON104341	(CE754) Erect 1no. DN 150mm watermain & 1no. DN 200mm watermain (dov	30	11-Sep-2024	18-Oct-2024						
CON12170	Drainage, utilities works & backfilling (RWC2 type 1a, 1, 2)	60	17-Sep-2024	28-Nov-2024						
CON10514	Construct RW footing (RWC2 type 3a Bay 37 to Bay 31)	54	17-Sep-2024	21-Nov-2024						
CON115763	Construct NB RC wall (FE1-F6b to FE1-F7b, 30m, 0.85m/d, 1 team)	24	30-Sep-2024	29-Oct-2024						
CON12230	Road works (RWC2 type 5)	36	04-Oct-2024	15-Nov-2024						
CON12250	Drainage, utilities works & backfilling (RWC2 type 3)	54	16-Oct-2024	17-Dec-2024						
CON11330	Construct CT5 piling foundation (15nos, 7.2d/no, 1 team + setup)	108	19-Oct-2024	28-Feb-2025						
CON11532	Construct piling foundation on CT6 Type 2 (21nos, 4.3d/no, 1 team)	90	19-Oct-2024	07-Feb-2025						
CON104343	(CE754) Connection works of DN 150mm watermain & 1no. DN 200mm wate	60	19-Oct-2024	30-Dec-2024						
CON11730	Erect steel column (FE1-F4b to FE1-F7b & FE1-PC1b)	90	30-Oct-2024	18-Feb-2025						
CON11770	Traffic diversion (FE1 "b" side & CT6)	6	30-Oct-2024	05-Nov-2024						
CON11772	Utilities detection & construct cross road duct	18	06-Nov-2024	26-Nov-2024						
CON106563	TTA & storm drain connection to existing box culvert (night works)	42	20-Nov-2024	10-Jan-2025						
CON12240A	Drainage, utilities works & backfilling (RWC2 type 3a)	30	22-Nov-2024	28-Dec-2024						
CON11774	Existing storm drain near FE1-F4a & FE1-F5a diversion	18	27-Nov-2024	17-Dec-2024						
CON11776	Existing sewage drain near FE1-F4a & FE1-F5a diversion	18	27-Nov-2024	17-Dec-2024						
CON12190	Road works (RWC2 type 1a, 1, 2)	60	29-Nov-2024	13-Feb-2025						
Road Improvement Works Location 2 (RIW2)				532	28-Feb-2024 A	12-Aug-2025				
Construction Works in Slope C3 (Portion B)				294	28-Feb-2024 A	17-Dec-2024				
CON21116B	(NCE255) Road works at new U-turn bay (Remaining part)	30	28-Feb-2024 A	27-Aug-2024						
CON20370	Fabrication of NB Acoustic panels - central median along new clean water bay	182	26-May-2024 A	23-Nov-2024						
CON20270	Steel post along new clean water bay road delivery	24	21-Aug-2024	13-Sep-2024						
CON21150	Construct hard landscape works at Portion B (Part 1)	60	28-Aug-2024	08-Nov-2024						
CON21170	Construct hard landscape works at Portion B (Part 2)	60	28-Aug-2024	08-Nov-2024						
CON21190	Construct hard landscape works at Portion B (Part 3)	60	28-Aug-2024	08-Nov-2024						
CON20350	Acoustic panels near on sau road left turn to kowloon side delivery	24	24-Nov-2024	17-Dec-2024						
Construction Noise Semi-Enclosure SE2 (Portion C)				427	03-Jul-2024 A	12-Aug-2025				
CON220721C	(NCE301) Additional Laying utilities	60	03-Jul-2024 A	03-Sep-2024						
CON21750	Backfilling, construct road drainage & road paving (CT4, SE2 Bay4 to Bay12; i	54	06-Jul-2024 A	13-Sep-2024						
CON22090	Backfilling, construct road drainage & road paving (SE2 Bay13 to Bay21; L=85	54	06-Jul-2024 A	13-Sep-2024						
CON22110	Traffic diversion for phase 4 (SE2 Bay13 to Bay21 >> PC5 to PC6)	6	14-Sep-2024	21-Sep-2024						
CON22430	Erect steel column (phase 3: SE2 Bay13 to Bay21)	42	14-Sep-2024	05-Nov-2024						
CON22590	Road lighting, irrigation system & utilities works	264	20-Sep-2024	12-Aug-2025						
CON22570	Slope improvement Works (pit-by-pit method) (CT4 & SE2 fount part, 250nos p	120	20-Sep-2024	15-Feb-2025						
CON22610	Application for power supply & energization (RIW2)	156	20-Sep-2024	29-Mar-2025						
CON21790	Excavate trial trench, SLG meeting & UU protection works (SE2 PC1 to PC4)	28	23-Sep-2024	26-Oct-2024						
CON22150	Excavate trial trench, SLG meeting & UU protection works (SE2 PC5 to PC6)	30	23-Sep-2024	29-Oct-2024						
CON22310	Erect steel column (phase 1: CT4, SE2 Bay4 to Bay12)	42	23-Sep-2024	12-Nov-2024						
CON21810	Pre-drill works (SE2 PC1 to PC4)	14	28-Oct-2024	12-Nov-2024						
CON22152	Pre-drill works (SE2 PC5 to PC6)	36	30-Oct-2024	10-Dec-2024						
CON22530	Erect vertical panel (phase 3: SE2 Bay13 to Bay21)	42	06-Nov-2024	24-Dec-2024						
CON21830	Construct mini pile (PC1 to PC4, 50no, 2 teams)	90	13-Nov-2024	04-Mar-2025						
CON22330	Erect vertical panel (phase 1: CT4, SE2 Bay4 to Bay12)	42	13-Nov-2024	03-Jan-2025						
CON22690	Construct hard landscape works at Portion C	150	13-Nov-2024	20-May-2025						
Road Improvement Works Location 3 (RIW3)				1541	19-Jul-2021 A	28-Jan-2027				
Construction Works				1541	19-Jul-2021 A	28-Jan-2027				
CON31130	(NCE215) (CE595) Cut slope works (CH115 to CH200) (L=85m, 13007m3, 1t	1300	19-Jul-2021 A	15-Oct-2025						
Actual Work		NE/2017/03 Development of Anderson Road Quarry Site - Investigation Design & Construction								Page 1 of 3
Remaining Work		Development of Anderson Road Quarry Site Road - Improvement Works & Pedestrian Connectivity Facilities Works Phase 2A								
Milestone		3-Month Rolling Programme								

Activity ID	Activity Name	Duration	Start	Finish	2024			
					Aug	Sep	Oct	Nov
					80	81	82	83
CON31212	Rock slope mapping (Stage 2)	180	03-Oct-2022 A	17-Sep-2024				
CON31170	Soil nail works & further construct RWD3 (11NE-D/F246, stage 2)	150	21-Oct-2022 A	06-Sep-2024				
CON31214	PM review & acceptance and slope stabilization measures (Stage 2)	180	20-Jan-2023 A	30-Dec-2024				
CON32810	Road works (RWD2 remaining)	42	05-Jun-2023 A	03-Sep-2024				
CON31290	Reinstatment works & fill no-fine concrete works	90	09-Jun-2023 A	28-Sep-2024				
CON31646A	(CE[TBA]) Unchart cable found & dismantle CLP ELS and backfilling	42	15-May-2024 A	21-Aug-2024				
CON315517	Construct soil nail (37no) & further cut slope works (Slope D4)	42	01-Jun-2024 A	21-Aug-2024				
CON31630	Construct piling fdn at Pier F1-3 (3nos, 38d/no, 1 team)	114	15-Jun-2024 A	30-Oct-2024				
CON30664	Lay twin DN600 watermain at SE1 Bay1 - Bay6 (FW CH100 to CH140)	18	08-Jul-2024 A	26-Sep-2024				
CON315519	Soil nail proof test (Slope D4)	24	23-Jul-2024 A	31-Aug-2024				
CON32448	Construct SE1 & VB1 (upper-pour) retaining wall	12	08-Aug-2024 A	21-Aug-2024				
CON30676	Trial pit / inspection pit excavation for slat watermain D lower connection	12	15-Aug-2024 A	28-Aug-2024				
CON31686	Construct trial pit at Cap Abt-A / NB CT2	24	15-Aug-2024 A	11-Sep-2024				
CON31552	Cut slope works (Slope D3) (CH430 to CH330) (L=100m, 7500m3, 10m3/d)	724	21-Aug-2024	28-Jan-2027				
CON32432	Backfilling to watermain's level (NB SE1 Bay1 to Bay6)	24	22-Aug-2024	19-Sep-2024				
CON30678	Construct slat watermain D lower connection	36	29-Aug-2024	12-Oct-2024				
CON31554	Construct U-channel, stairway and slope surface works	42	02-Sep-2024	23-Oct-2024				
CON31190	Erect working platform for soil nail works (Slope D3, stage 2)	42	07-Sep-2024	29-Oct-2024				
CON31688	Predrill at Cap Abt-A / NB CT2	36	12-Sep-2024	26-Oct-2024				
CON313143	Utilities, backfilling, temporary road paving & road marking for LTR temp traffic c	29	16-Oct-2024	18-Nov-2024				
CON31570	Utilities works & drainage works (Slope D4)	60	24-Oct-2024	04-Jan-2025				
CON31690	Predrill & construct piling fdn for Abt-A / NB CT2	113	28-Oct-2024	14-Mar-2025				
CON31210	Soil nail works (11NE-D/C190, stage 2)	135	30-Oct-2024	16-Apr-2025				
CON31670	Construct piling fdn at Pier F1-1 (2nos, 36d/no, 1 team)	72	31-Oct-2024	25-Jan-2025				
CON31750	Construct pile cap, pier & pier head F1-3	120	31-Oct-2024	26-Mar-2025				
CON31810	Construct abutment A	78	31-Oct-2024	05-Feb-2025				
CON31990	Construct bridge deck #33~#43 by form traveller @pier F1-4, 5 pairs	140	13-Nov-2024	08-May-2025				
CON313145	1st stage TTA implementation	1	19-Nov-2024	19-Nov-2024				
CON313147	Watermain DN400 & DN250 watermain diversion	18	20-Nov-2024	10-Dec-2024				
CON31590	Road works (Slope D4)	60	28-Nov-2024	12-Feb-2025				
Pedestrian Connectivity Facility System B (SYB)		265	15-Feb-2024 A	04-Jan-2025				
Construction Works		265	15-Feb-2024 A	04-Jan-2025				
CON52390	Construct deck slab, planter wall and roofing PC8 to PC7 (P8 to P7)	30	15-Feb-2024 A	27-Aug-2024				
CON52410	Construct deck slab, planter wall and roofing PC7 to PC6 (P7 to P6)	30	15-Feb-2024 A	27-Aug-2024				
CON52810	ABWF works @ escalator pit P4 to P3	48	21-Mar-2024 A	01-Nov-2024				
CON51192	ABWF works @SYB-LT1 (other than lift shart area)	60	28-Mar-2024 A	30-Sep-2024				
CON52670	ABWF works @ steel frame footbridge P8 to P7	48	28-Mar-2024 A	30-Sep-2024				
CON52690	ABWF works @ steel frame footbridge P7 to P6	48	28-Mar-2024 A	30-Sep-2024				
CON52710	ABWF works @ steel frame footbridge P6 to P5	48	28-Mar-2024 A	30-Sep-2024				
CON52730	ABWF works @ steel frame footbridge P5 to LT1	48	28-Mar-2024 A	30-Sep-2024				
CON52770	ABWF works @ steel frame footbridge P1 to connect ex. footbridge	48	28-Mar-2024 A	30-Sep-2024				
CON51492	E&M works @SYB-LT1 (other than lift shaft area)	48	08-May-2024 A	03-Sep-2024				
CON52210	Install steel roof P2 to LT1	48	13-May-2024 A	09-Sep-2024				
CON52370	Construct deck slab, planter wall and roofing SYB-A1 to PC8 (A1 to P8)	30	23-May-2024 A	27-Aug-2024				
CON52932	Install escalators traffic signal system SYB-ES03 & SYB-ES04	18	27-May-2024 A	08-Nov-2024				
CON53190	E&M works @ escalator pit P3 to LT1	42	03-Jun-2024 A	28-Sep-2024				
CON53010	E&M works @ steel frame footbridge P8 to P7	48	06-Jun-2024 A	24-Sep-2024				
CON53050	E&M works @ steel frame footbridge P7 to P6	48	06-Jun-2024 A	24-Sep-2024				
CON53110	E&M works @ steel frame footbridge P6 to P5	48	06-Jun-2024 A	24-Sep-2024				
CON53170	E&M works @ steel frame footbridge P5 to LT1	48	06-Jun-2024 A	24-Sep-2024				
CON53130	E&M works @ steel frame footbridge P1 to connect ex. footbridge	48	06-Jun-2024 A	24-Sep-2024				
CON52830	ABWF works @ escalator pit P3 to LT1	36	21-Jun-2024 A	30-Sep-2024				
CON53410	Install steel works at LT1 / ST1	48	24-Jun-2024 A	30-Sep-2024				
CON53430	Install hand railing at ST1	48	24-Jun-2024 A	30-Sep-2024				
CON52430	(NCE316) Construct deck slab, planter wall and roofing PC2 to PC1 (P2 to P1)	24	28-Jun-2024 A	27-Aug-2024				
CON51810	Construct underground drainage pipe	36	06-Jul-2024 A	24-Sep-2024				
CON52650	ABWF works @ steel frame footbridge A1 to P8	48	06-Jul-2024 A	30-Sep-2024				
CON52510	Construct above ground drainage pipe	36	06-Jul-2024 A	24-Oct-2024				
CON52950	Install escalators SYB-ES01 & SYB-ES02 (LT1 to P3)	48	08-Jul-2024 A	13-Nov-2024				
CON52632	Install steel roof (roof cladding) LT1 to P3	24	08-Jul-2024 A	15-Nov-2024				
CON52850	ABWF works @ LT1 & RC footbridge LT1 to P2	7	10-Jul-2024 A	30-Sep-2024				

- Actual Work
- Remaining Work
- Milestone

Activity ID	Activity Name	Duration	Start	Finish	2024			
					Aug	Sep	Oct	Nov
					80	81	82	83
CON52872	Lifts repair due to heavy rain	36	22-Jul-2024 A	02-Sep-2024	<div><div></div></div>	<div><div></div></div>		
CON52750	ABWF works @ steel frame footbridge P2 to P1	28	28-Aug-2024	30-Sep-2024		<div><div></div></div>		
CON52990	E&M works @ steel frame footbridge A1 to P8	48	28-Aug-2024	25-Oct-2024		<div><div></div></div>	<div><div></div></div>	
CON52890	T&C and Statutory Inspection to 2nos lift _SYB	30	03-Sep-2024	09-Oct-2024		<div><div></div></div>		
CON53030	E&M works @ LT1 & RC footbridge LT1 to P2	36	10-Sep-2024	24-Oct-2024		<div><div></div></div>		
CON51530	Slope works - slope B1 (Remaining part)	36	17-Sep-2024	31-Oct-2024		<div><div></div></div>	<div><div></div></div>	
CON51550	Slope works - slope B2	36	17-Sep-2024	31-Oct-2024		<div><div></div></div>	<div><div></div></div>	
CON51590	Slope reinstatement works for additional access near PC3	36	30-Sep-2024	12-Nov-2024			<div><div></div></div>	
CON53070	E&M works @ steel frame footbridge P2 to P1	48	04-Oct-2024	29-Nov-2024			<div><div></div></div>	<div><div></div></div>
CON53232	Install pillar box (SYB)	41	02-Nov-2024	19-Dec-2024				<div><div></div></div>
CON52952	Install escalators traffic signal system SYB-ES01 & SYB-ES02	18	14-Nov-2024	04-Dec-2024				<div><div></div></div>
CON52970	T&C and Statutory Inspection to 6nos escalator _SYB	30	28-Nov-2024	04-Jan-2025				<div><div></div></div>
CON53210	T&C and Statutory Inspection _SYB	23	30-Nov-2024	28-Dec-2024				<div><div></div></div>

**Contract 4 (ED/2020/02)**



Task  Critical Task  Milestone  Summary  Progress 



ID	Task Name	Duration	Start	Finish	Predecessors	September 2024					October 2024				November 2024				
						25/8	1/9	8/9	15/9	22/9	29/9	6/10	13/10	20/10	27/10	3/11	10/11	17/11	24/11
111	Original Completion Date	0 days	Tue 28/11/23	Tue 28/11/23	4FS+851 days														
112	Access date	0 days	Tue 29/11/22	Tue 29/11/22	4FS+487 days														
113	Construction Duration	365 days	Tue 29/11/22	Tue 28/11/23	112														
114	Deferred possession (CE 067)	90 days	Wed 29/11/23	Mon 26/2/24	113														
115	Anticipated Completion Date	0 days	Tue 30/4/24	Tue 30/4/24	928FF,114														
116	Section of Works 6A - Establishment Works for all Landscape Softworks in Section 6 of the Works	365 days	Wed 1/5/24	Wed 30/4/25															
117	Original Completion Date	0 days	Wed 27/11/24	Wed 27/11/24	111FS+365 days														
118	Commencement of Establishment Work	0 days	Wed 1/5/24	Wed 1/5/24	119SS														
119	Establishment Work Duration	365 days	Wed 1/5/24	Wed 30/4/25	115														
120	Anticipated Completion Date	0 days	Wed 30/4/25	Wed 30/4/25	119FF														
121	Section of Works 7A - Portions 13a, 14 (DELETED)	669 days	Fri 30/7/21	Mon 29/5/23															
122	Access date for Portion 13a	0 days	Sat 29/1/22	Sat 29/1/22	4														
123	Construction Duration for Portion 13a	486 days	Sat 29/1/22	Mon 29/5/23	122														
124	Completion of Works in Portion 13a	0 days	Mon 29/5/23	Mon 29/5/23	123,959														
125	Access date for Portion 14	0 days	Fri 30/7/21	Fri 30/7/21	4														
126	Construction Duration for Portion 14	669 days	Fri 30/7/21	Mon 29/5/23	125														
127	Completion of Works in Portion 14	0 days	Mon 29/5/23	Mon 29/5/23	126,971,970														
128	Section of Works 7AI - Establishment Works for all Landscape Softworks in Section 7A of the Works (DELETED)	365 days	Mon 29/5/23	Tue 28/5/24															
129	Commencement of Establishment Work for Section 7A	0 days	Mon 29/5/23	Mon 29/5/23	127														
130	Establishment Work Duration for Section 7A	365 days	Tue 30/5/23	Tue 28/5/24	129														
131	Completion of Works in Section 7A	0 days	Tue 28/5/24	Tue 28/5/24	130,976														
132	Section of Works 7B - Portions 13b, 15	1204 days	Sat 26/2/22	Fri 13/6/25															
133	Original Completion Date	0 days	Fri 29/12/23	Fri 29/12/23	4FS+882 days														
134	Portion 13b	1204 days	Sat 26/2/22	Fri 13/6/25															
135	Access date	0 days	Sat 26/2/22	Sat 26/2/22	4FS+211 days														
136	Construction Duration	671 days	Sun 27/2/22	Fri 29/12/23															
137	Potential EOT due to Inclement weather and CEs up to Jan 2023	300 days	Sat 30/12/23	Thu 24/10/24	136														
138	Anticipated Completion Date	0 days	Fri 13/6/25	Fri 13/6/25	977FF														
139	Portion 15	1203 days	Sun 27/2/22	Fri 13/6/25															
140	Access date	0 days	Sun 27/2/22	Sun 27/2/22	4														
141	Construction Duration	671 days	Sun 27/2/22	Fri 29/12/23	140														
142	Potential EOT due to Inclement weather and CEs	300 days	Sat 30/12/23	Thu 24/10/24	141														
143	Anticipated Completion Date	0 days	Fri 13/6/25	Fri 13/6/25	977FF														
144	Section of Works 7BI - Establishment Works for all Landscape Softworks in Section 7B of the Works	533 days	Fri 27/12/24	Fri 10/7/26															
145	Original Completion Date	0 days	Fri 27/12/24	Fri 27/12/24	133FS+365 days														
146	Commencement of Establishment Work	0 days	Sat 14/6/25	Sat 14/6/25	147SS														
147	Establishment Work Duration	365 days	Sat 14/6/25	Fri 10/7/26	138,143														
148	Anticipated Completion Date	0 days	Fri 10/7/26	Fri 10/7/26	147FF														
149	Section of Works 8 - Portion 16	809 days	Thu 16/6/22	Sun 1/9/24															
150	Original Completion Date	0 days	Wed 28/6/23	Wed 28/6/23	4FS+698 days														
151	Access date	0 days	Thu 16/6/22	Thu 16/6/22	4FS+321 days														
152	Construction Duration	378 days	Thu 16/6/22	Wed 28/6/23	151														
153	Potential EOT due to Inclement weather and CEs	186 days	Thu 29/6/23	Sun 31/12/23	152														
154	Anticipated Completion Date	0 days	Sun 1/9/24	Sun 1/9/24	153,1120FF														
155	Section of Works 8A - Establishment Works for all Landscape Softworks in Section 8 of the Works	431 days	Thu 27/6/24	Mon 1/9/25															
156	Original Completion Date	0 days	Thu 27/6/24	Thu 27/6/24	150FS+365 days														
157	Commencement of Establishment Work	0 days	Mon 2/9/24	Mon 2/9/24	158SS														
158	Establishment Work Duration	365 days	Mon 2/9/24	Mon 1/9/25	154														
159	Anticipated Completion Date	0 days	Mon 1/9/25	Mon 1/9/25	158FF														
160	Section of Works 9 - Portion 17	977 days	Sun 27/2/22	Wed 30/10/24															
161	Original Completion Date	0 days	Fri 29/12/23	Fri 29/12/23	4FS+882 days														
162	Access date	0 days	Sun 27/2/22	Sun 27/2/22	4FS+212 days														
163	Construction Duration	671 days	Sun 27/2/22	Fri 29/12/23	162														
164	Potential EOT due to Inclement weather and CEs	306 days	Sat 30/12/23	Wed 30/10/24	163														

ID	Task Name	Duration	Start	Finish	Predecessors	September 2024					October 2024				November 2024				
						25/8	1/9	8/9	15/9	22/9	29/9	6/10	13/10	20/10	27/10	3/11	10/11	17/11	24/11
165	Anticipated Completion Date	0 days	Wed 30/10/24	Wed 30/10/24	164,1138FF														
166	Section of Works 9A - Establishment Works for all Landscape Softworks in Section 9 of the Works	365 days	Wed 30/10/24	Thu 30/10/25															
167	Original Completion Date	0 days	Sat 28/12/24	Sat 28/12/24	161FS+365 days														
168	Commencement of Establishment Work	0 days	Wed 30/10/24	Wed 30/10/24	165SS														
169	Establishment Work Duration	365 days	Thu 31/10/24	Thu 30/10/25	165														
170	Anticipated Completion Date	0 days	Wed 30/10/24	Wed 30/10/24	165FF														
171	Section of Works 10 - All Tree Protection and Preservation Works	1202 days	Fri 30/7/21	Tue 12/11/24															
172	Original Completion Date	0 days	Fri 29/12/23	Fri 29/12/23	133FF														
173	Commencement of All Tree Protection and Preservation Work	0 days	Fri 30/7/21	Fri 30/7/21	4														
174	All Tree Protection and Preservation Work	883 days	Fri 30/7/21	Fri 29/12/23	173														
175	Potential EOT due to Inclement weather and CE	319 days	Sat 30/12/23	Tue 12/11/24	174														
176	Completion of All Tree Protection and Preservation Work	0 days	Tue 12/11/24	Tue 12/11/24	175,1222FF													12/11	
177	Preliminaries	1567 days	Fri 30/7/21	Wed 12/11/25															
178	Establishment of Commercial/Organization	370 days	Fri 30/7/21	Wed 3/8/22															
179	Inform Contractor of the name and delegated authorities of the PMD (ER)	7 days	Fri 30/7/21	Thu 5/8/21	4														
180	Confirmation and arrangement of the method of payment	7 days	Fri 30/7/21	Thu 5/8/21	4														
181	Issue forms to CIC& PCFB	14 days	Fri 30/7/21	Thu 12/8/21	4														
182	Submission of MPF form to MPFSA	7 days	Fri 30/7/21	Thu 5/8/21	4														
183	Notification to Labour Department/Marine Department of the commencement date and other details of the contract	7 days	Fri 30/7/21	Thu 5/8/21	4														
184	Submission of Summary Details of Contract to the Departmental Safety and Environmental	21 days	Fri 30/7/21	Thu 19/8/21	4														
185	Nominate a Labour Officer	7 days	Fri 30/7/21	Thu 5/8/21	4														
186	Set up Site Liaison Group (SLG)	7 days	Fri 30/7/21	Thu 5/8/21	4														
187	Professional video production company and a competent video director	7 days	Fri 30/7/21	Thu 5/8/21	4														
188	Surveyor, Key People	7 days	Fri 30/7/21	Thu 5/8/21	4														
189	Traffic Consultant, Traffic Engineer	7 days	Fri 30/7/21	Thu 5/8/21	4														
190	Particulars of Independent service provider for Digital Works Supervision Syst	7 days	Fri 30/7/21	Thu 5/8/21	4														
191	Contractor's Management Team	14 days	Fri 30/7/21	Thu 12/8/21	4														
192	BIM team	14 days	Fri 30/7/21	Thu 12/8/21	4														
193	Competent member of the sites supervisory staff to oversee and supervise tree works related to arboricultural operations and preservation of trees within	21 days	Fri 30/7/21	Thu 19/8/21	4														
194	Content of Contract Webpage (Monthly update afterwards)	21 days	Fri 30/7/21	Thu 19/8/21	4														
195	Particulars of the assigned person (competent member with arboriculture knowledge of the site supervisory for tree preservation)	21 days	Fri 30/7/21	Thu 19/8/21	4														
196	Details of Geotechnical monitoring team	21 days	Fri 30/7/21	Thu 19/8/21	4														
197	Design of the CRE Site Office certified by an accepted ICE	30 days	Fri 30/7/21	Sat 28/8/21	4														
198	Design Architect	30 days	Fri 30/7/21	Sat 28/8/21	4														
199	Specially required staff	30 days	Fri 30/7/21	Sat 28/8/21	4														
200	Public Relation Officer	30 days	Fri 30/7/21	Sat 28/8/21	4														
201	Site Safety Committee (SSC) Meeting (monthly afterwards)	30 days	Fri 30/7/21	Sat 28/8/21	4														
202	Meeting of the SSMC (monthly afterwards)	30 days	Fri 30/7/21	Sat 28/8/21	4														
203	Professional Indemnity Insurance in respect of Contractor's Design	60 days	Fri 30/7/21	Mon 27/9/21	4														
204	Proposed gasket material for waterworks	60 days	Fri 30/7/21	Mon 27/9/21	4														
205	7 days advance notice of the date on which workers begin to wear Site uniform; Provide uniforms within 5 days after the design is accepted by PM	60 days	Fri 30/7/21	Mon 27/9/21	4														
206	2 Engineering Graduates & 3 Technician apprentices	90 days	Fri 30/7/21	Wed 27/10/21	4														
207	Commissioning of DWSS	90 days	Fri 30/7/21	Wed 27/10/21	4														
208	Agree on the content and presentation of the dashboard of DWSS	90 days	Fri 30/7/21	Wed 27/10/21	4														
209	Monthly collaboration and information exchange of BIM	90 days	Fri 30/7/21	Wed 27/10/21	4														
210	Combined Services Drawing (CSD) and CBWD generated from BIM model	90 days	Fri 30/7/21	Wed 27/10/21	4														
211	Video script for Project Video Film	180 days	Fri 30/7/21	Tue 25/1/22	4														
212	Employment of Construction Industry Council's Graduates (min. 4 graduates)	180 days	Fri 30/7/21	Tue 25/1/22	4														
213	Nomination of Treatment process specialist, Design Engineer, and Independent Checking Engineer (ICE)	34 days	Fri 1/7/22	Wed 3/8/22															
214	Plan & Proposals	60 days	Fri 30/7/21	Mon 27/9/21															
215	Preparation and submission of Noise Mitigation Plan (3 hard copies, 2 electronic copies)	30 days	Fri 30/7/21	Sat 28/8/21	4														
216	Preparation and submission of Waste Management Plan (WMP)	30 days	Fri 30/7/21	Sat 28/8/21	4														





ID	Task Name	Duration	Start	Finish	Predecessors	September 2024					October 2024					November 2024			
						25/8	1/9	8/9	15/9	22/9	29/9	6/10	13/10	20/10	27/10	3/11	10/11	17/11	24/11
266	Name of the designated bank and all related arrangement details for payment of wages to all the Site Workers	6 days	Fri 30/7/21	Wed 4/8/21	4														
267	Site Cleanliness and Tidiness	7 days	Fri 30/7/21	Thu 5/8/21	4														
268	3 sets of coloured record photos in SR size (recording existing building/ street furniture.....)	7 days	Fri 30/7/21	Thu 5/8/21	4														
269	Contract Cars	7 days	Fri 30/7/21	Thu 5/8/21	4														
270	Design of uniform for site workers	7 days	Fri 30/7/21	Thu 5/8/21	4														
271	Survey Equipment for Initial survey	7 days	Fri 30/7/21	Thu 5/8/21	4														
272	Inclinometer access tubes - suppliers, material specification and samples of the tubes and couplings	14 days	Fri 30/7/21	Thu 12/8/21	4														
273	Payment of Wages System for Site Workers	14 days	Fri 30/7/21	Thu 12/8/21	4														
274	Tree survey record	14 days	Fri 30/7/21	Thu 12/8/21	4														
275	Supply of Survey Equipment for PM use	30 days	Fri 30/7/21	Sat 28/8/21	4														
276	Complete setting up and begin to operate the Security System	60 days	Fri 30/7/21	Mon 27/9/21	4														
277	Initial Survey	60 days	Fri 30/7/21	Mon 27/9/21	4														
278	Assessment for the risk resulting from working in hot weather	60 days	Fri 30/7/21	Mon 27/9/21	4														
279	Contractor's Design	653 days	Fri 1/7/22	Sat 13/4/24															
280	Architectural & Structural	183 days	Fri 1/7/22	Fri 30/12/22															
281	Prepare & Submission	31 days	Fri 1/7/22	Sun 31/7/22	4														
282	Internal Review & Submission	15 days	Mon 1/8/22	Mon 15/8/22	281														
283	PM Review & AIP	16 days	Tue 16/8/22	Wed 31/8/22	282														
284	Re-submission	30 days	Thu 1/9/22	Fri 30/9/22	283														
285	Design Checker Review & Endorsement	7 days	Sat 1/10/22	Fri 7/10/22	284														
286	DDA Submission (circulation to Government Authorities)	8 days	Sat 8/10/22	Sat 15/10/22	285														
287	Time risk allowance for DDA processing	7 days	Sun 16/10/22	Sat 22/10/22	286														
288	Vetting Process and Approval by Government Authorities and PM	69 days	Sun 23/10/22	Fri 30/12/22	287														
289	Park lighting, irrigation system, smart system etc.	341 days	Mon 14/11/22	Fri 20/10/23															
290	Covered walkway	150 days	Thu 16/11/23	Sat 13/4/24															
291	Prepare	90 days	Thu 16/11/23	Tue 13/2/24	4														
292	Internal review, ICE, CSD and submission	30 days	Wed 14/2/24	Thu 14/3/24	291														
293	AIP	30 days	Fri 15/3/24	Sat 13/4/24	292														
294	Contractor's Design [Enhancement on Architectural Design & Associated Works]	1036 days	Fri 14/1/22	Thu 14/11/24															
295	Engagement of Design Architectural Firm (CE 005)	0 days	Fri 14/1/22	Fri 14/1/22															
296	Enhancement on Architectual Design & Associated Works at Portions 1a, 2a and 2b (Quarry Lake) (CE 070)	0 days	Tue 4/4/23	Tue 4/4/23	295														
297	AIP and approvals	275 days	Fri 1/7/22	Sat 1/4/23															
298	Schematic Landscape Master Plan (LMP), Design AIP, GBP approval	153 days	Fri 1/7/22	Wed 30/11/22	295														
299	Production of AIP Drawings	92 days	Sat 31/12/22	Sat 1/4/23	298														
300	DSD's AIP approval	0 days	Sat 1/4/23	Sat 1/4/23	299														
301	Detailed Design Submission Schedule	473 days	Mon 31/7/23	Thu 14/11/24															
302	Statutory submission	92 days	Wed 30/8/23	Thu 30/11/23	300														
303	FSD submission for GBP	0 days	Thu 30/11/23	Thu 30/11/23															
304	WWO542 documment	0 days	Wed 30/8/23	Wed 30/8/23															
305	Civil	46 days	Wed 30/8/23	Sun 15/10/23	300														
306	Underground rain water drainage	0 days	Sun 15/10/23	Sun 15/10/23															
307	Underground watermain	0 days	Wed 30/8/23	Wed 30/8/23															
308	Undergroud sewerage	0 days	Sat 30/9/23	Sat 30/9/23															
309	Irrigation	0 days	Wed 30/8/23	Wed 30/8/23															
310	Landscape and Miscellaneous	101 days	Mon 21/8/23	Thu 30/11/23	300														
311	Landscape	56 days	Mon 21/8/23	Sun 15/10/23															
312	Smart weir system	0 days	Mon 30/10/23	Mon 30/10/23															
313	Flood warning system	0 days	Thu 30/11/23	Thu 30/11/23															
314	Building	473 days	Mon 31/7/23	Thu 14/11/24															
315	A1: Lavatories	473 days	Mon 31/7/23	Thu 14/11/24															
316	Architecture	32 days	Mon 31/7/23	Thu 31/8/23															
317	Structure	150 days	Sat 7/10/23	Mon 4/3/24															
318	E& M	316 days	Thu 4/1/24	Thu 14/11/24															
319	A2: Management Office Building	458 days	Tue 15/8/23	Thu 14/11/24															





Task  Critical Task  Milestone  Summary  Progress 

ID	Task Name	Duration	Start	Finish	Predecessors	September 2024					October 2024					November 2024							
						25/8	1/9	8/9	15/9	22/9	29/9	6/10	13/10	20/10	27/10	3/11	10/11	17/11	24/11				
430	Irrigation system	92 days	Thu 1/8/24	Thu 31/10/24	428															31/10			
431	Approval of WWO542	30 days	Wed 1/11/23	Thu 30/11/23																			
432	Approval of WWO 046	21 days	Fri 1/12/23	Thu 21/12/23	431																		
433	Underground water supply for irrigation	90 days	Fri 22/12/23	Wed 20/3/24	432SS+4 days																		
434	South Portion	150 days	Mon 1/4/24	Wed 28/8/24																			
435	Construction of wetland	150 days	Mon 1/4/24	Wed 28/8/24																			
436	Boardwalk	90 days	Mon 1/4/24	Sat 29/6/24																			
437	Structure	60 days	Mon 1/4/24	Thu 30/5/24																			
438	Finishes	30 days	Fri 31/5/24	Sat 29/6/24	437																		
439	U channel, edge and pavement	122 days	Mon 1/4/24	Wed 31/7/24																			
440	Portion 2a	1171 days	Mon 30/8/21	Tue 12/11/24																			
441	Provision of site access [31 days after starting date as per Contract]	8 days	Mon 30/8/21	Mon 6/9/21	18SS																		
442	Mobilization & Site Clearance	14 days	Tue 7/9/21	Mon 20/9/21	441																		
443	Preparation & submission of MS, Temp.works, associated plans & docs	210 days	Wed 1/2/23	Tue 29/8/23	404																		
444	Engineer's AIP of MS, Temp works, plans & associated docs	210 days	Wed 1/3/23	Tue 26/9/23	443SS+28 days																		
445	Time Risk Allowance	24 days	Tue 21/9/21	Thu 14/10/21	442																		
446	Lake side	590 days	Wed 22/3/23	Thu 31/10/24																			
447	Pool edge, paving and finishing	150 days	Thu 1/2/24	Sat 29/6/24																			
448	Application for electricity power supply	210 days	Wed 22/3/23	Tue 17/10/23																			
449	Lighting design	150 days	Wed 22/3/23	Fri 18/8/23	448SS																		
450	Underground cable ducts	60 days	Thu 1/2/24	Sun 31/3/24	449																		
451	Application for water supply	128 days	Mon 26/6/23	Tue 31/10/23																			
452	Underground water supply for irrigation	60 days	Thu 1/2/24	Sun 31/3/24	451																		
453	Drainage pipes	60 days	Thu 1/2/24	Sun 31/3/24																			
454	Emergency vehicular access	136 days	Mon 1/4/24	Wed 14/8/24	453																		
455	Outstanding works by NE/2016/01	91 days	Fri 1/9/23	Thu 30/11/23																			
456	Subsoil drains and backfilling by C1	30 days	Fri 1/12/23	Sat 30/12/23	455																		
457	Bioswale near slope	92 days	Fri 1/12/23	Fri 1/3/24	455																		
458	Lighting system	61 days	Thu 1/8/24	Mon 30/9/24	450																		
459	Irrigation system	141 days	Wed 1/11/23	Wed 20/3/24																			
460	Approval of WWO542	30 days	Wed 1/11/23	Thu 30/11/23	451,431SS																		
461	Approval of WWO 046	21 days	Fri 1/12/23	Thu 21/12/23	460																		
462	Underground water supply for irrigation	90 days	Fri 22/12/23	Wed 20/3/24	461SS+4 days																		
463	Soft landscaping works	92 days	Thu 1/8/24	Thu 31/10/24	457																		
464	Buildings	463 days	Tue 8/8/23	Tue 12/11/24																			
465	Detailed designing	214 days	Tue 8/8/23	Fri 8/3/24	363SS																		
466	A1: Lavatories	403 days	Sat 7/10/23	Tue 12/11/24																			
467	Structural works	151 days	Sat 7/10/23	Tue 5/3/24	354																		
468	Finishing and E&M works/Fire services	150 days	Wed 6/3/24	Fri 2/8/24	467																		
469	T& C	28 days	Wed 16/10/24	Tue 12/11/24	468,483SS																		
470	A2: Management Office Building	403 days	Sat 7/10/23	Tue 12/11/24																			
471	Structural works	189 days	Sat 7/10/23	Fri 12/4/24	354																		
472	Finishing and E&M works/Fire services	150 days	Sat 13/4/24	Mon 9/9/24	471																		
473	T& C	28 days	Wed 16/10/24	Tue 12/11/24	472,483SS																		
474	B1: Multi-Purpose Building	389 days	Sat 21/10/23	Tue 12/11/24																			
475	Structural works	191 days	Sat 21/10/23	Sun 28/4/24	354																		
476	Finishing and E&M works/Fire services	135 days	Mon 29/4/24	Tue 10/9/24	475																		
477	T& C	28 days	Wed 16/10/24	Tue 12/11/24	476,483SS																		
478	B2: TX Room/Lavatories	375 days	Sat 4/11/23	Tue 12/11/24																			
479	Structural works	219 days	Sat 4/11/23	Sun 9/6/24	354																		
480	Finishing and E&M works/Fire services	113 days	Sun 31/3/24	Sun 21/7/24	479FS-71 days																		
481	Hand-over of Transformer Room	10 days	Mon 22/7/24	Wed 31/7/24	480																		
482	CLP installation and energisation	76 days	Thu 1/8/24	Tue 15/10/24	481																		
483	T& C	28 days	Wed 16/10/24	Tue 12/11/24	482																		
484	C1: Storerom/Lavatories	340 days	Sat 9/12/23	Tue 12/11/24																			
485	Structural works	124 days	Sat 9/12/23	Wed 10/4/24	354																		

Task  Critical Task  Milestone  Summary  Progress 

Task

Critical Task


Milestone

Summary

Progress

Page 11 /22

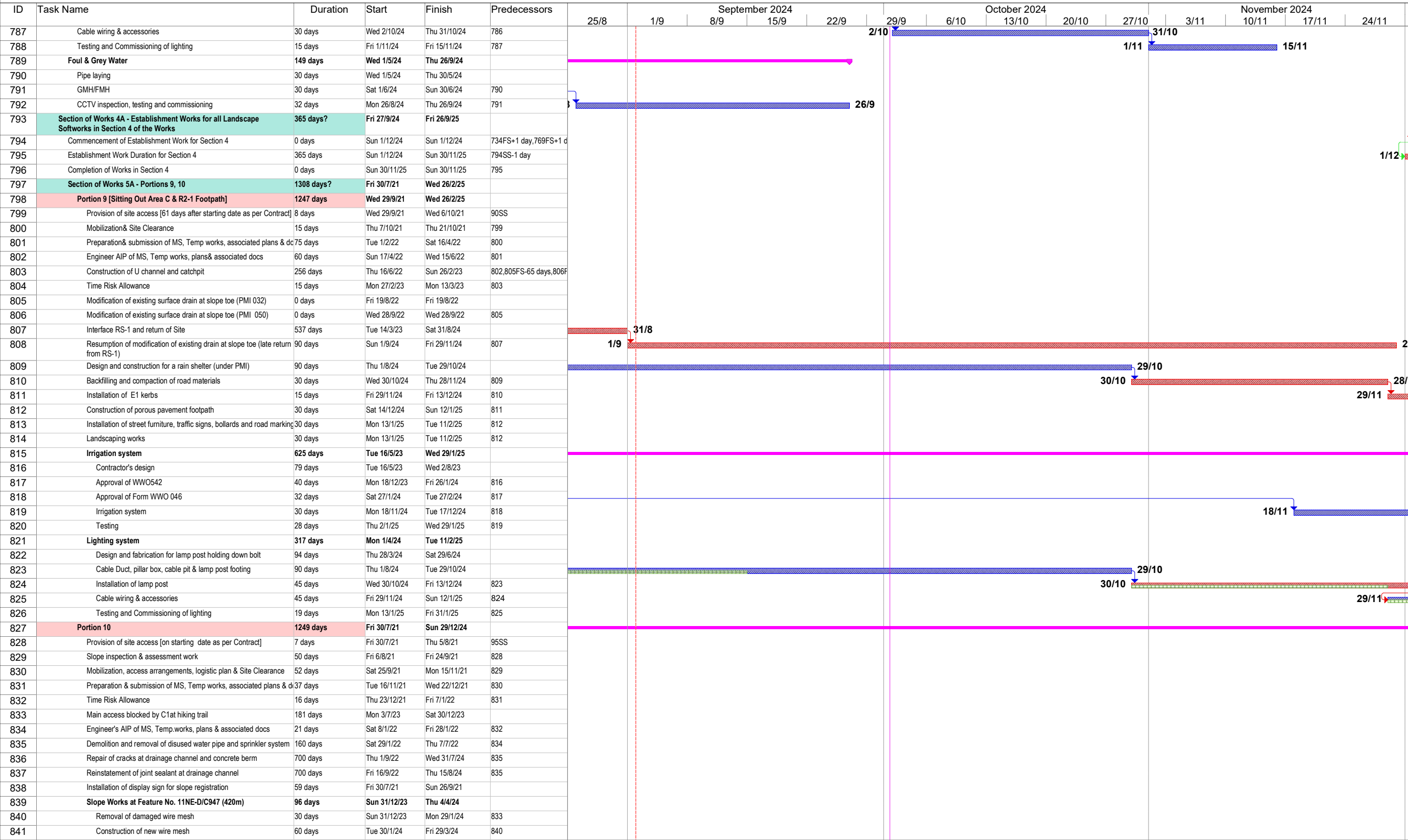





ID	Task Name	Duration	Start	Finish	Predecessors		September 2024					October 2024					November 2024			
							25/8	1/9	8/9	15/9	22/9	29/9	6/10	13/10	20/10	27/10	3/11	10/11	17/11	24/11
672	Sewerage pipes and manholes	50 days	Thu 13/7/23	Thu 31/8/23	670	<div></div>	<div></div>	<div></div>	<div></div>	<div></div>	<div></div>	<div></div>	<div></div>	<div></div>	<div></div>	<div></div>	<div></div>	<div></div>	<div></div>	<div></div>
673	Greywater pipes and manholes	50 days	Thu 13/7/23	Thu 31/8/23	672SS															
674	Laying of 75mm thick milled asphalt chips	7 days	Fri 25/8/23	Thu 31/8/23	673FF															
675	Lighting	163 days	Wed 22/3/23	Thu 31/8/23																
676	Application for electricity power supply	83 days	Wed 22/3/23	Mon 12/6/23																
677	Lighting design	140 days	Wed 22/3/23	Tue 8/8/23	676SS															
678	Installation including ducting, draw pit and lighting	23 days	Wed 9/8/23	Thu 31/8/23	677,673FF															
679	Portion 3	702 days	Wed 29/9/21	Thu 31/8/23																
680	Access date	0 days	Wed 29/9/21	Wed 29/9/21	51SS															
681	Deferred possession (CE 004 & 006)	61 days	Wed 29/9/21	Sun 28/11/21																
682	Provision of site access	7 days	Mon 29/11/21	Sun 5/12/21	681															
683	Mobilization& Site Clearance	14 days	Mon 6/12/21	Sun 19/12/21	682															
684	Preparation& submission of MS, Temp works, associated plans & docs	52 days	Mon 20/12/21	Wed 9/2/22	683															
685	Engineer AIP of MS, Temp works, plans& associated docs	21 days	Thu 10/2/22	Wed 2/3/22	684															
686	Installation of chain link fencing	92 days	Thu 1/6/23	Thu 31/8/23	685															
687	Soft landscaping works - hydroseeding	30 days	Wed 2/8/23	Thu 31/8/23																
688	GI works (PMI 006)	7 days	Mon 3/10/22	Sun 9/10/22																
689	Additional drainage works (PMI 075)	30 days	Wed 2/8/23	Thu 31/8/23	686FF,687FF															
690	Portion 4	763 days	Fri 30/7/21	Thu 31/8/23																
691	Provision of site access [on starting date as per Contract]	7 days	Fri 30/7/21	Thu 5/8/21	56SS															
692	Soft landscaping works - hydroseeding	30 days	Wed 2/8/23	Thu 31/8/23	687FF,696FF															
693	GI works (PMI 006)	10 days	Mon 10/10/22	Wed 19/10/22	688															
694	Portion 5	551 days	Sun 27/2/22	Thu 31/8/23																
695	Provision of site access [212 days after starting date as per Contract]	7 days	Sun 27/2/22	Sat 5/3/22	61SS															
696	Soft landscaping works - hydroseeding	30 days	Wed 2/8/23	Thu 31/8/23																
697	Installation of chain link fencing	31 days	Tue 1/8/23	Thu 31/8/23	696FF															
698	Section of Works 3A - Establishment Works for all Landscape Softworks in Section 3 of the Works	365 days	Fri 1/9/23	Fri 30/8/24																
702	Section of Works 4 - Portions 6, 12	1251 days?	Fri 30/7/21	Tue 31/12/24																
703	Portion 6	1243 days	Fri 30/7/21	Mon 23/12/24																
704	Provision of site access [183 days after starting date as per Contract]	0 days	Sat 29/1/22	Sat 29/1/22	73SS															
705	Deferred possession	81 days	Sat 29/1/22	Tue 19/4/22	704															
706	Mobilization& Site Clearance	14 days	Wed 20/4/22	Tue 3/5/22	705															
707	Issuance of site sketch for retaining wall (Letter C10/500/400739)	0 days	Wed 14/9/22	Wed 14/9/22	706															
708	Drainage works under PMQP 004	0 days	Fri 14/10/22	Fri 14/10/22	706															
709	Application for electricity power supply	421 days	Mon 14/11/22	Mon 8/1/24	558SS															
710	Design Change of Layout (PMI-085)	1 day	Wed 5/7/23	Wed 5/7/23																
711	Park Lighting Design	612 days	Mon 14/11/22	Wed 17/7/24	709SS															
712	Approval of lighting design by LCSD	30 days	Thu 18/7/24	Fri 16/8/24	711															
713	Time Risk Allowance	14 days	Fri 14/10/22	Thu 27/10/22	712															
714	Retaining wall RWA20	467 days	Tue 2/5/23	Sat 10/8/24																
715	Excavation	112 days	Tue 2/5/23	Mon 21/8/23																
716	Blinding layer	110 days	Tue 9/5/23	Sat 26/8/23	715SS+7 days															
717	Base slab (21 bays)	169 days	Tue 16/5/23	Tue 31/10/23	716SS+7 days															
718	Wall stem (21 bays)	136 days	Mon 3/7/23	Wed 15/11/23	717SS+10 days															
719	Additional Sewage System (PMI 086)	170 days	Thu 30/11/23	Fri 17/5/24	718															
720	PMI for Grey Water	30 days	Sat 18/5/24	Sun 16/6/24	719															
721	pipe laying and drainage structure	183 days	Wed 31/1/24	Wed 31/7/24																
722	Backfilling (15 layers)	117 days	Tue 16/4/24	Sat 10/8/24																
723	Retaining wall RWA19	1098 days	Fri 30/7/21	Wed 31/7/24																
724	Blinding layer (1-13)	45 days	Fri 1/12/23	Sun 14/1/24																
725	Base slab (1-13)	50 days	Mon 18/12/23	Mon 5/2/24	724SS+5 days															
726	Wall stem (1-13)	59 days	Tue 2/1/24	Thu 29/2/24	725SS+9 days															
727	pipe laying and drainage structure	156 days	Fri 30/7/21	Sat 1/1/22																
728	Backfilling	10 days	Thu 11/7/24	Sat 20/7/24																
729	Blinding layer (14-18)	28 days	Sat 4/5/24	Fri 31/5/24																
730	Base slab (14-18)	28 days	Sun 5/5/24	Sat 1/6/24																

China International Water & Electric Corp.					CEDD Contract No. ED/2020/02 Development of Anderson Road Quarry Site - Infrastructure, Greening and Landscape Works Revised Programme: Jun 2024															Updated on 26 Jun 2024		
ID	Task Name	Duration	Start	Finish	Predecessors	25/8	1/9	8/9	15/9	22/9	29/9	6/10	13/10	20/10	27/10	3/11	10/11	17/11	24/11			
731	Wall stem (14-18)	45 days	Thu 9/5/24	Sat 22/6/24																		
732	Backfilling	10 days	Mon 22/7/24	Wed 31/7/24	731																	
733	Railing	45 days	Sun 11/8/24	Tue 24/9/24	722																	
734	U channel & catchpit, edging and pavement	143 days	Mon 10/6/24	Wed 30/10/24																		
735	Soft landscaping works	56 days	Thu 5/9/24	Wed 30/10/24	734FF																	
736	CCTV inspection, testing and commissioning	26 days	Sun 1/9/24	Thu 26/9/24																		
737	Irrigation system Submission	433 days	Tue 16/5/23	Sun 21/7/24																		
738	Contractor's design	79 days	Tue 16/5/23	Wed 2/8/23																		
739	Approval of WWO542	40 days	Wed 1/11/23	Sun 10/12/23	431SS,738																	
740	Approval of Form WWO 046	32 days	Mon 11/12/23	Thu 11/1/24	739																	
741	Irrigation system	20 days	Tue 2/7/24	Sun 21/7/24	740																	
742	Lighting system	237 days	Wed 1/5/24	Mon 23/12/24																		
743	Cable Duct, pillar box, cable pit & lamp post footing	60 days	Mon 24/6/24	Thu 22/8/24																		
744	Installation of lamp post	61 days	Thu 1/8/24	Mon 30/9/24																		
745	Cable wiring & accessories	132 days	Mon 22/7/24	Sat 30/11/24																		
746	Testing and Commissioning of lighting	22 days	Mon 2/12/24	Mon 23/12/24																		
747	Temporary LCSD Toilet (pending PMI)	0 days	Wed 1/5/24	Wed 1/5/24																		
748	Portion 12	1251 days?	Fri 30/7/21	Tue 31/12/24																		
749	Provision of site access [on starting date as per Contract]	7 days	Fri 30/7/21	Thu 5/8/21																		
750	Mobilization& Site Clearance	14 days	Fri 6/8/21	Thu 19/8/21																		
751	Preparation& submission of MS, Temp works, associated plans & docs	52 days	Fri 20/8/21	Sun 10/10/21																		
752	Engineer's AIP of MS, Temp works, plans& associated docs	22 days	Mon 11/10/21	Mon 1/11/21																		
753	Additional GI at Portion 12 (PMI 005)	15 days	Wed 1/6/22	Wed 15/6/22																		
754	Drainage pipe and manhole	379 days	Tue 2/11/21	Tue 15/11/22																		
755	Excavation	364 days	Tue 2/11/21	Mon 31/10/22																		
756	Pipe laying and manhole consntruction including backfilling	245 days	Wed 16/3/22	Tue 15/11/22																		
757	Dwaf wall construction (Stage 1)	105 days	Wed 16/11/22	Tue 28/2/23																		
758	Awaiting for revision of design by PM due to interface	97 days	Wed 1/3/23	Mon 5/6/23																		
759	Staircase	444 days?	Tue 15/8/23	Thu 31/10/24																		
760	Footing (S1-10)	231 days	Tue 15/8/23	Mon 1/4/24																		
761	Slab & Vertical Wall (S1-10)	258 days	Mon 28/8/23	Sat 11/5/24																		
762	Wing Wall	70 days?	Sun 12/5/24	Sat 20/7/24																		
763	Seat and railing (precast)	60 days	Wed 31/7/24	Sat 28/9/24																		
764	Footing (S11-15)	141 days	Mon 13/5/24	Mon 30/9/24																		
765	Slab 7 Vertical Wall (S11-15)	138 days	Fri 31/5/24	Tue 15/10/24																		
766	Wing Wall	109 days?	Mon 15/7/24	Thu 31/10/24																		
767	Dwaft wall (resumption) - Stage 2	242 days	Mon 4/3/24	Thu 31/10/24																		
768	Confirmation of recess cover for u channel	1 day	Thu 25/4/24	Thu 25/4/24																		
769	U channel & catchpit, edging and pavement	139 days	Mon 15/7/24	Sat 30/11/24																		
770	Soft landscaping	87 days	Wed 2/10/24	Fri 27/12/24																		
771	Children play area CPA 1	60 days	Fri 1/11/24	Mon 30/12/24																		
772	Signage Post	61 days	Fri 1/11/24	Tue 31/12/24																		
773	Sunken Plaza	402 days	Mon 30/10/23	Wed 4/12/24																		
774	Excavation	7 days	Mon 30/10/23	Sun 5/11/23																		
775	Subsoil drain	30 days	Thu 2/5/24	Fri 31/5/24																		
776	U channel and catchpit	43 days	Sat 1/6/24	Sat 13/7/24	775																	
777	Underground cable duct	30 days	Sat 1/6/24	Sun 30/6/24																		
778	RC structure - Stage 1	30 days	Thu 1/2/24	Fri 1/3/24																		
779	RC structure - Stage 2 (resumption)	31 days	Sat 15/6/24	Mon 15/7/24	778																	
780	Hard landscaping	142 days	Tue 16/7/24	Wed 4/12/24	779																	
781	Soft landscaping	63 days	Tue 30/7/24	Mon 30/9/24																		
782	Irrigation system	107 days	Fri 16/8/24	Sat 30/11/24																		
783	Irrigation system	107 days	Fri 16/8/24	Sat 30/11/24																		
784	Lighting system	229 days	Mon 1/4/24	Fri 15/11/24																		
785	Cable Duct, pillar box, cable pit & lamp post footing	146 days	Mon 1/4/24	Sat 24/8/24																		
786	Installation of lamp post	30 days	Mon 2/9/24	Tue 1/10/24																		
Task <div></div> Critical Task <div></div> Milestone <div></div> Summary <div></div> Progress <div></div>																						
Page 14 /22																						

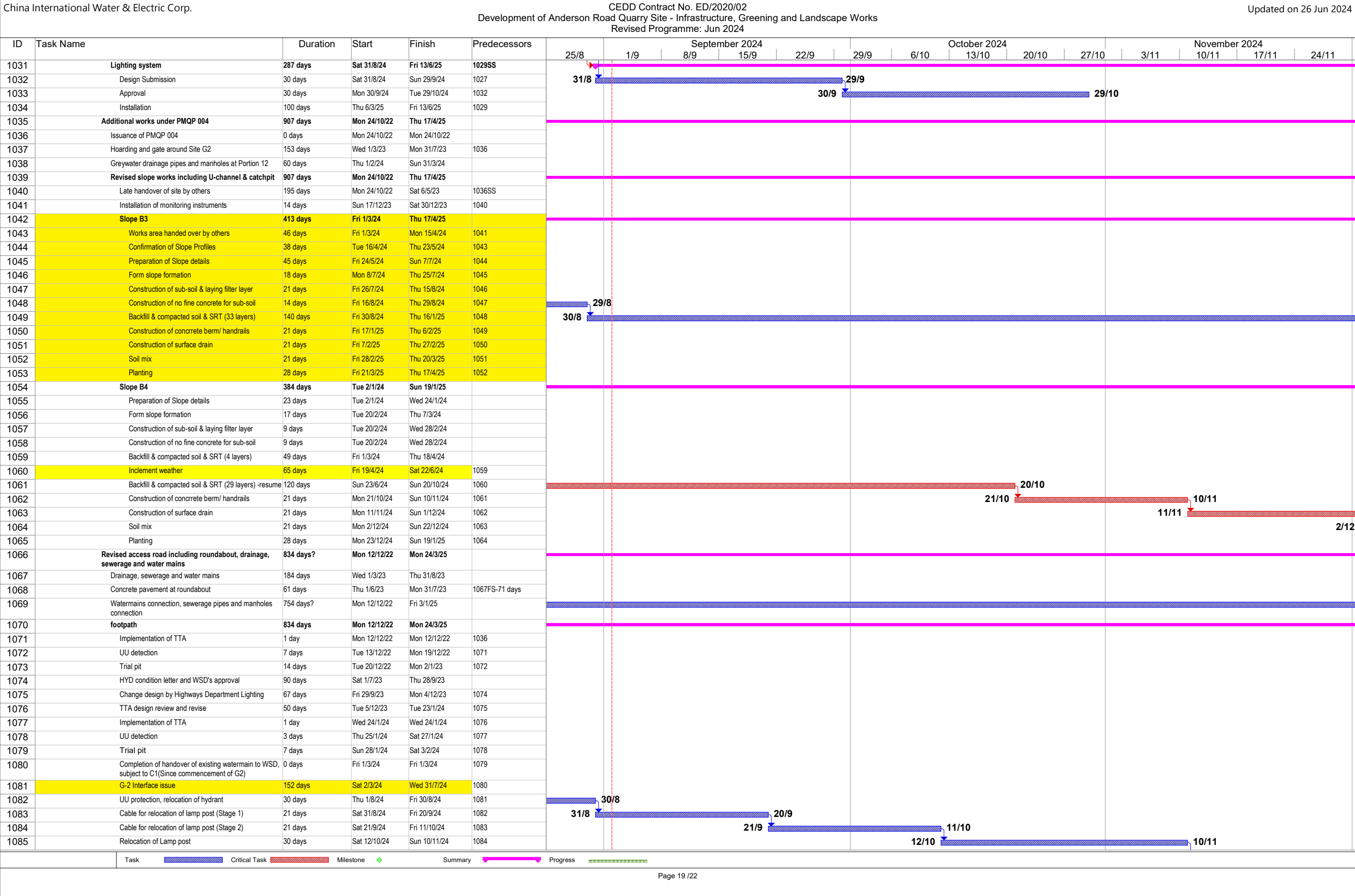







ID	Task Name	Duration	Start	Finish	Predecessors	September 2024					October 2024				November 2024				
						25/8	1/9	8/9	15/9	22/9	29/9	6/10	13/10	20/10	27/10	3/11	10/11	17/11	24/11
898	Repainting of handrailing	14 days	Thu 14/3/24	Wed 27/3/24	897														
899	Slope Works at Feature No. 11NE-D/C980 (55m)	104 days	Thu 29/2/24	Tue 11/6/24															
900	Construction of concrete berm	14 days	Thu 29/2/24	Wed 13/3/24	896														
901	Installation of hand railings	7 days	Thu 14/3/24	Wed 20/3/24	900														
902	Repainting of handrailing	90 days	Thu 14/3/24	Tue 11/6/24															
903	Slope Works at Feature No. 11NE-D/C174 (70m)	14 days	Thu 14/3/24	Wed 27/3/24															
904	Reinstatement of sprayed concrete	14 days	Thu 14/3/24	Wed 27/3/24	900														
905	Slope Works at Feature No. 11NE-D/C688 (167m)	28 days	Wed 31/1/24	Tue 27/2/24															
906	Construction of tree rings x9	28 days	Wed 31/1/24	Tue 27/2/24															
907	Reinstatement of sprayed concrete	7 days	Thu 17/8/23	Wed 23/8/23															
908	Slope Works at Feature No. 11NE-D/C978 (350m)	1152 days	Fri 30/7/21	Mon 23/9/24															
909	Construction of concrete berm	8 days	Fri 30/7/21	Fri 6/8/21															
910	Installation of hand railings	8 days	Fri 30/7/21	Fri 6/8/21															
911	Repairing of existing steel maintenance staircase	8 days	Mon 16/9/24	Mon 23/9/24															
912	Slope Works at Feature No. 11NE-D/C1004 (375m)	7 days	Fri 30/7/21	Thu 5/8/21															
913	Repainting of handrailing	7 days	Fri 30/7/21	Thu 5/8/21															
914	Slope Works at Feature No. 11NE-D/C998 (409m)	760 days	Mon 14/2/22	Thu 14/3/24															
915	Construction of concrete maintenance staircase	19 days	Mon 14/2/22	Fri 4/3/22															
916	Handrailing	14 days	Fri 1/3/24	Thu 14/3/24															
917	Section of Works 5AI - Establishment Works for all Landscape Softworks in Section 5A of the Works	365 days	Mon 30/12/24	Mon 29/12/25															
918	Commencement of Establishment Work for Section 5A	0 days	Mon 30/12/24	Mon 30/12/24	827FF+1 day														
919	Establishment Work Duration for Section 5A	365 days	Mon 30/12/24	Mon 29/12/25	918SS-1 day														
920	Completion of Works in Section 5A	0 days	Mon 29/12/25	Mon 29/12/25	919														
921	Section of Works 5B - Portion 11	947 days	Sun 27/2/22	Mon 30/9/24															
922	Portion 11	947 days	Sun 27/2/22	Mon 30/9/24															
923	Provision of site access [212 days after starting date as per Contract]	0 days	Sun 27/2/22	Sun 27/2/22															
924	Portion 9 delay (Handover site to other Contractor)	231.47 days	Tue 14/3/23	Sat 31/8/24															
925	Provision of site access and stockpile area for works at Portion 9	30 days	Sun 1/9/24	Mon 30/9/24	924														
926	Road marking & miscellaneous work	30 days	Thu 14/9/23	Fri 13/10/23															
927	Section of Works 6 - Portion 7	519 days?	Tue 29/11/22	Tue 30/4/24															
928	Portion 7	519 days?	Tue 29/11/22	Tue 30/4/24															
929	Access date [487 days after starting date as per Contract]	0 days	Tue 29/11/22	Tue 29/11/22	112SS														
930	Deferred possession (PMI 58)	90 days	Tue 29/11/22	Sun 26/2/23	929														
931	Provision of site access	7 days	Mon 27/2/23	Sun 5/3/23	930														
932	Mobilization& Site Clearance	60 days	Mon 6/3/23	Thu 4/5/23	931														
933	Time Risk Allowance	15 days	Fri 5/5/23	Fri 19/5/23	932														
934	Excavation/backfilling and compaction of material	30 days	Fri 1/12/23	Sat 30/12/23	932,933														
935	Construction of U-channels with cover and catchpits	30 days	Sun 31/12/23	Mon 29/1/24	934														
936	Road Paving work and associates street furniture	28 days	Tue 19/3/24	Mon 15/4/24	935														
937	Soft landscaping works	30 days	Mon 1/4/24	Tue 30/4/24	936FF														
938	Irrigation system	337 days?	Sat 16/9/23	Sat 17/8/24															
939	Contractor's design	45 days	Sat 16/9/23	Mon 30/10/23															
940	Approval of WWO542	30 days	Wed 1/11/23	Thu 30/11/23	939														
941	Approval of Form WWO 046	21 days	Fri 1/12/23	Thu 21/12/23	940														
942	Underground water supply for irrigation	10 days	Fri 22/12/23	Sun 31/12/23	941														
943	Irrigation system	10 days	Sun 21/4/24	Tue 30/4/24	937SS														
944	Modification of Manhole and catchpits	34 days?	Mon 15/7/24	Sat 17/8/24															
945	Section of Works 6A - Establishment Works for all Landscape Softworks in Section 6 of the Works	365 days	Wed 1/5/24	Wed 30/4/25															
946	Commencement of Establishment Work for Section 6	0 days	Wed 1/5/24	Wed 1/5/24	947SS														
947	Establishment Work Duration for Section 6	365 days	Wed 1/5/24	Wed 30/4/25	937														
948	Completion of Works in Section 6	0 days	Wed 30/4/25	Wed 30/4/25	947FF														
949	Section of Works 7A - Portions 13a, 14 (DELETED)	479 days	Fri 30/7/21	Sun 20/11/22															
973	Section of Works 7AI - Establishment Works for all Landscape Softworks in Section 7A of the Works (DELETED)	365 days	Fri 30/7/21	Fri 29/7/22															
974	Commencement of Establishment Work for Section 7A	0 days	Fri 30/7/21	Fri 30/7/21															
975	Establishment Work Duration for Section 7A	365 days	Fri 30/7/21	Fri 29/7/22															







ID	Task Name	Duration	Start	Finish	Predecessors	25/8	1/9	September 2024				29/9	6/10	October 2024			3/11	November 2024		
								8/9	15/9	22/9				13/10	20/10	27/10		10/11	17/11	24/11
1086	Construction of watermain, sewerage pipe and manhole	30 days	Mon 11/11/24	Tue 10/12/24	1085												11/11			
1087	Installation of site UU lead in (by others)	30 days	Wed 11/12/24	Thu 9/1/25	1086															
1088	New Lamp Post & wate main	60 days	Fri 10/1/25	Mon 10/3/25	1087															
1089	Reinstatement	14 days	Tue 11/3/25	Mon 24/3/25	1088															
1090	Portion 15- Sewerage Works	294 days?	Mon 1/4/24	Sun 19/1/25																
1091	Temp Work re-design due to unforeseen ground condition	98 days	Thu 25/4/24	Wed 31/7/24																
1092	TTA by C1	122 days?	Mon 1/4/24	Wed 31/7/24																
1093	Implementation of TTA	1 day	Thu 1/8/24	Thu 1/8/24	1091															
1094	UU Detection	7 days	Fri 2/8/24	Thu 8/8/24	1093															
1095	Trial pit	14 days	Fri 9/8/24	Thu 22/8/24	1094	8														
1096	Pipe pile wall	60 days	Fri 23/8/24	Mon 21/10/24	1095															
1097	Construction of manhole & HDPE pipe	60 days	Tue 22/10/24	Fri 20/12/24	1096															
1098	Reinstatement	30 days	Sat 21/12/24	Sun 19/1/25	1097															
1099	Irrigation system	591 days	Fri 19/5/23	Sun 29/12/24																
1100	Contractor's design	76 days	Fri 19/5/23	Wed 2/8/23																
1101	Approval of WWO542	30 days	Thu 3/8/23	Fri 1/9/23	1100															
1102	Approval of Form WWO 046	21 days	Sat 2/9/23	Fri 22/9/23	1101															
1103	Underground water supply for irrigation	60 days	Sat 23/9/23	Tue 21/11/23	1102															
1104	Irrigation system	45 days	Fri 15/11/24	Sun 29/12/24	1111SS,1103													15/11		
1105	Lighting system	822 days	Mon 14/11/22	Wed 12/2/25																
1106	Application for electricity power supply	421 days	Mon 14/11/22	Mon 8/1/24	709SS															
1107	Design Change of Layout (PMI-085)	1 day	Mon 8/1/24	Mon 8/1/24	710SS															
1108	Park Lighting Design	612 days	Mon 14/11/22	Wed 17/7/24	711SS															
1109	LCSD's approval of lighting system	30 days	Thu 18/7/24	Fri 16/8/24	712SS															
1110	Installation including ducting and draw pit	90 days	Sat 17/8/24	Thu 14/11/24	1109														14/11	
1111	Installation of lighting	60 days	Fri 15/11/24	Mon 13/1/25	1110													15/11		
1112	Energyization	15 days	Tue 14/1/25	Tue 28/1/25	1111															
1113	Testing and Commissioning	15 days	Wed 29/1/25	Wed 12/2/25	1112															
1114	Soil placement, woodland greening work and soft landscape work	120 days	Sat 24/2/24	Sat 22/6/24																
1115	Section of Works 7B1 - Establishment Works for all Landscape Softworks in Section 7B of the Works	1635 days?	Fri 30/7/21	Thu 22/1/26																
1116	Commencement of Establishment Work for Section 7B	0 days	Mon 20/1/25	Mon 20/1/25	1098FS+1 day															
1117	Establishment Work Duration for Section 7B	365 days	Mon 20/1/25	Thu 22/1/26	1116SS-1 day															
1118	Completion of Works in Section 7B	0 days	Thu 22/1/26	Thu 22/1/26	1117															
1119	Section of Works 8 - Portion 16	809 days	Thu 16/6/22	Sun 1/9/24																
1120	Portion 16	809 days	Thu 16/6/22	Sun 1/9/24																
1121	Site access date [321 days after starting date as per Contract]	0 days	Thu 16/6/22	Thu 16/6/22	151SS															
1122	Time Risk Allowance	24 days	Thu 16/6/22	Sat 9/7/22	1121															
1123	Late handover of site by others	350 days	Thu 16/6/22	Wed 31/5/23	1122															
1124	Mobilization& Site Clearance	4 days	Thu 1/6/23	Sun 4/6/23	1123															
1125	Removal of existing rock slope	45 days	Mon 5/6/23	Wed 19/7/23	1124															
1126	Construction of fill slope A7	90 days	Thu 20/7/23	Tue 17/10/23	1125															
1127	Construction of fill slope A8	80 days	Sun 30/7/23	Tue 17/10/23	1126FF															
1128	Construction of slope surface drainage system	45 days	Wed 18/10/23	Fri 1/12/23	1126															
1129	Hydroseeding	30 days	Sun 25/2/24	Mon 25/3/24	1128															
1130	Chain link fence	30 days	Sat 2/12/23	Sun 31/12/23	1128FF															
1131	Thrust boring of additional pipe from S201D to MHT1	179 days	Thu 5/10/23	Sun 31/3/24																
1132	Construction of staircase at Slope A6 and concrete pavement	32 days	Sat 1/6/24	Tue 2/7/24	1129															
1133	Additional stormwater drainage pipe (PMN 092)	61 days	Wed 3/7/24	Sun 1/9/24	1132		1/9													
1134	Section of Works 8A - Establishment Works for all Landscape Softworks in Section 8 of the Works	365 days	Fri 27/9/24	Fri 26/9/25																
1135	Commencement of Establishment Work for Section 8	0 days	Fri 27/9/24	Fri 27/9/24	1136SS															
1136	Establishment Work Duration for Section 8	365 days	Fri 27/9/24	Fri 26/9/25	1129															
1137	Completion of Works in Section 8	0 days	Fri 26/9/25	Fri 26/9/25	1136FF															
1138	Section of Works 9 - Portion 17	977 days?	Sun 27/2/22	Wed 30/10/24																
1139	Portion 17	1038 days	Sun 27/2/22	Mon 30/12/24																

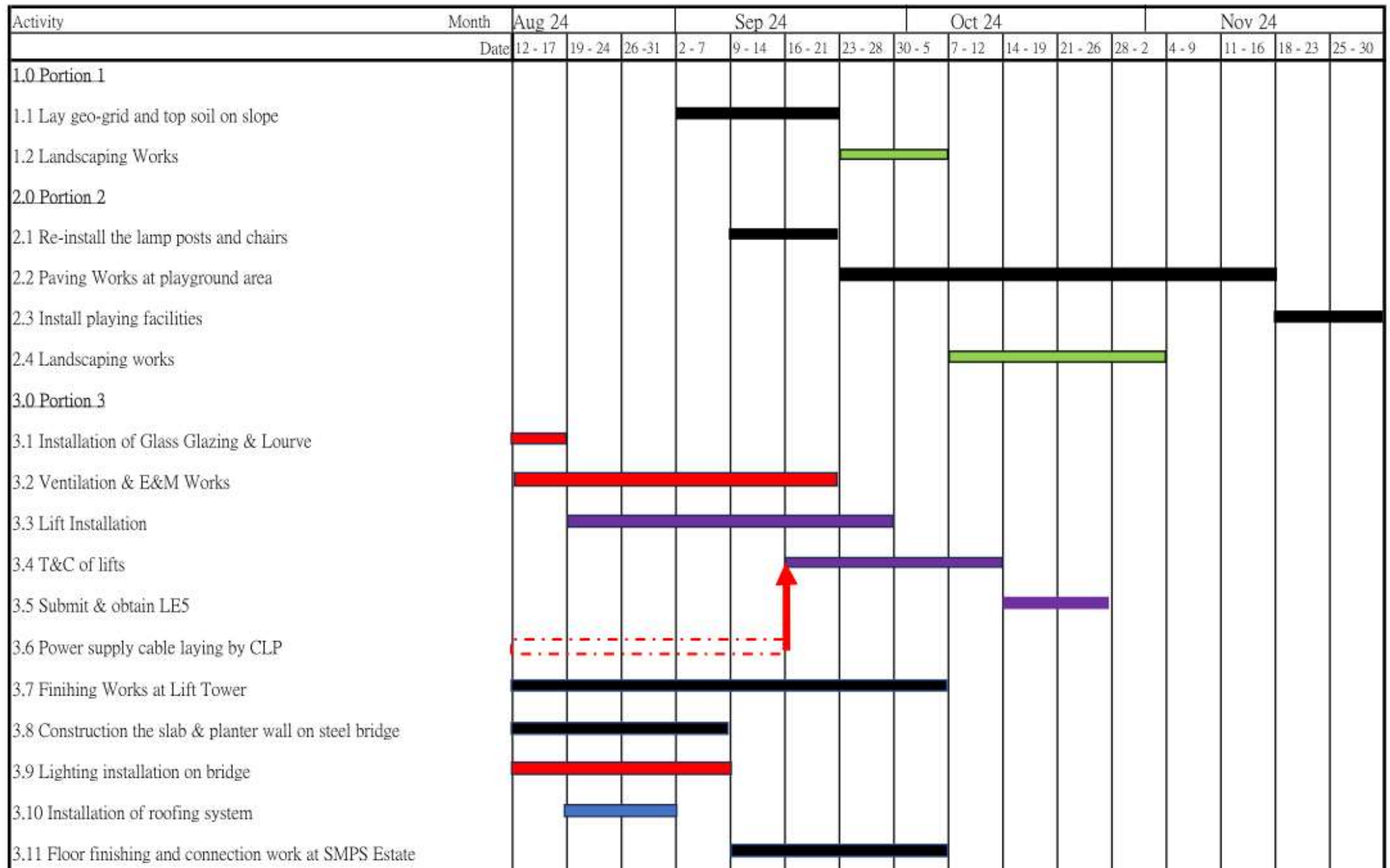





ID	Task Name	Duration	Start	Finish	Predecessors	September 2024					October 2024					November 2024			
						25/8	1/9	8/9	15/9	22/9	29/9	6/10	13/10	20/10	27/10	3/11	10/11	17/11	24/11
1194	Repainting of handrailing	20 days	Sun 22/10/23	Fri 10/11/23															
1195	Filling of void with concrete	37 days	Tue 2/1/24	Wed 7/2/24															
1196	Reinstatement of concrete berm	14 days	Thu 6/6/24	Wed 19/6/24	1195														
1197	Construction of lockable gate	7 days	Thu 20/6/24	Wed 26/6/24	1196														
1198	Slope Works at Feature No. 11NE-B/C900 (335m)	876 days	Sat 9/7/22	Sat 30/11/24															
1199	Installation of non-biodegradable erosion control mat	78 days	Sun 12/2/23	Sun 30/4/23															
1200	Hydroseeding	30 days	Fri 1/11/24	Sat 30/11/24											1/11				
1201	Installation of hand railings	60 days	Sat 9/7/22	Tue 6/9/22															
1202	Reinstatement of concrete berm	7 days	Thu 20/6/24	Wed 26/6/24	1196														
1203	Repainting of handrailing	30 days	Wed 10/5/23	Thu 8/6/23															
1204	Slope Works at Feature No. 11NE-B/C899 (280m)	388 days	Mon 19/6/23	Wed 10/7/24															
1205	Filling of voids with concrete	7 days	Thu 27/6/24	Wed 3/7/24	1202														
1206	Construction of concrete berm	7 days	Thu 4/7/24	Wed 10/7/24	1205														
1207	Installation of hand railings	60 days	Mon 19/6/23	Thu 17/8/23															
1208	Repainting of handrailing	30 days	Thu 6/7/23	Fri 4/8/23															
1209	Slope Works at Feature No. 11NE-D/C872 (250m)	906 days	Sat 9/7/22	Mon 30/12/24															
1210	Installation of hand railings	60 days	Sat 9/7/22	Tue 6/9/22															
1211	Repainting of handrailing	30 days	Sun 2/4/23	Mon 1/5/23															
1212	Filling of void with concrete	7 days	Thu 11/7/24	Wed 17/7/24	1206														
1213	Reinstatement of concrete berm	7 days	Thu 18/7/24	Wed 24/7/24	1212														
1214	Slope Works at Feature No. 11NE-B/C900 (335m)	90 days	Wed 2/10/24	Mon 30/12/24															
1215	Slope Profile	30 days	Wed 2/10/24	Thu 31/10/24							2/10					31/10			
1216	Installation of non-biodegradable erosion control mat	30 days	Fri 1/11/24	Sat 30/11/24	1215										1/11				
1217	Hydroseeding	30 days	Sun 1/12/24	Mon 30/12/24	1216													1/12	
1218	Section of Works 9A - Establishment Works for all Landscape Softworks in Section 9 of the Works	365 days	Wed 11/12/24	Wed 10/12/25															
1219	Commencement of Establishment Work for Section 9	0 days	Wed 11/12/24	Wed 11/12/24	1220SS														
1220	Establishment Work Duration for Section 9	365 days	Wed 11/12/24	Wed 10/12/25	1165														
1221	Completion of Works in Section 9	0 days	Wed 10/12/25	Wed 10/12/25	1220FF														
1222	Section of Works 10 - All Tree Protection and Preservation Works	1202 days?	Fri 30/7/21	Tue 12/11/24															
1223	Commencement of All Tree Protection and Preservation Work	0 days	Fri 30/7/21	Fri 30/7/21															
1224	All Tree Protection and Preservation Work	1202 days	Fri 30/7/21	Tue 12/11/24	1223													12/11	
1225	Completion of All Tree Protection and Preservation Work	0 days	Tue 12/11/24	Tue 12/11/24	1224													12/11	

**Contract 5 (NE/2019/02)**

# Major Activities in Coming 3 Months



## Major Activities in Coming 3 Months



## **Appendix D**

### **Monitoring Locations for Impact Monitoring**

**Monitoring Locations  
for  
Contract 1 (NE/2016/01)**



DO NOT SCALE DRAWING. CHECK ALL DIMENSIONS ON SITE.  
ALL RIGHTS RESERVED  
© DYE ARUP



HVS in AMS-1 for 24-Hour TSP



- Legend
- Study Area
  - 500m Assessment Area
  - Dust Monitoring Locations

B	SECOND ISSUE	GL	03/14
A	FIRST ISSUE	GL	10/13
Rev	Description	By	Date
Consultant			
<div>ARUP</div>			
Contract No. and Title			
Agreement No. CE 18/2012(CE)			
Development of Anderson Road Quarry - Investigation			
Drawing title			
Locations of Construction Dust Monitoring (Sheet 1 of 3)			
Drawing no.		227724/E/1045	Rev. B
Drawn GL	Date 03/14	Checked TC	Approved ST
Scale 1:5000 @A3		Status	PRELIMINARY





DO NOT SCALE DRAWING/ CHECK ALL DIMENSIONS ON SITE.  
ALL RIGHTS RESERVED.  
© THE ARUP & PARTNERS HONG KONG LIMITED

Legend

-  Study Area
-  500m Assessment Area
-  Dust Monitoring Locations

B	SECOND ISSUE	GL	03/14
A	FIRST ISSUE	GL	10/13
Rev	Description	By	Date
Consultant			
ARUP			
Contract No. and Title			
Agreement No. CE 18/2012(CE)			
Development of Anderson Road Quarry - Investigation			
Drawing title			
Locations of Construction Dust Monitoring (Sheet 2 of 3)			
Drawing no.		227724/E/1046	Rev. B
Drawn GL	Date 03/14	Checked TC	Approved ST
Scale 1:5000 @A3		Status PRELIMINARY	



HVS in AMS-5 for 24-Hour TSP



HVS in AMS-6 for 24-Hour TSP





DO NOT SCALE DRAWING. CHECK ALL DIMENSIONS ON SITE.  
ALL RIGHTS RESERVED  
© DYE ARUP



HVS in AMS-1 for 24-Hour TSP



- Legend
- Study Area
  - 500m Assessment Area
  - Dust Monitoring Locations

B SECOND ISSUE		GL	03/14
A FIRST ISSUE		GL	10/13
Rev	Description	By	Date
Consultant			
ARUP			
Contract No. and Title			
Agreement No. CE 18/2012(CE)			
Development of Anderson Road Quarry - Investigation			
Drawing title			
Locations of Construction Dust Monitoring (Sheet 1 of 3)			
Drawing no.		Rev.	
227724/E/1045		B	
Drawn	Date	Checked	Approved
GL	03/14	TC	ST
Scale	1:5000	Status	PRELIMINARY
COPYRIGHT RESERVED			





DO NOT SCALE DRAWING. CHECK ALL DIMENSIONS ON SITE.  
ALL RIGHTS RESERVED.  
© THE ARUP & PARTNERS HONG KONG LIMITED

NMS-7 (Chi Tai House of On Tai Estate)

Building layout is assumed for assessment purpose

NMS-6 (Yung Tai House of On Tai Estate)

Building layout is assumed for assessment purpose

NMS-3 (Site C2 - R102)

NMS-1 (Site C2 + School 05)

NMS-5 (Hau Tat House of On Tat Estate)

NMS-4 / NMS-4a (On Tat House of On Tat Estate)

Building layout is assumed for assessment purpose

NMS-2 (Site E - School)  
(Site E - School)

Legend

- Study Area
- Construction Noise Monitoring Location
- Construction and Operational Road Traffic Noise Monitoring Location
- Review Noise monitoring Location

C	THIRD ISSUE	GL	05/14
B	SECOND ISSUE	GL	03/14
A	FIRST ISSUE	GL	10/13
Rev	Description	By	Date

Consultant

ARUP

Contract No. and Title

Agreement No. CE 18/2012(CE)

Development of  
Anderson Road Quarry -  
Investigation

Drawing title

Locations of Noise  
Monitoring

Drawing no. 227724/E/2400 Rev. C

Drawn	Date	Checked	Approved
GL	05/14	TC	ST
Scale	1:5000	Status	PRELIMINARY

COPYRIGHT RESERVED



土木工程拓展署  
Civil Engineering and  
Development Department



DO NOT SCALE DRAWING/ CHECK ALL DIMENSIONS ON SITE.  
ALL RIGHTS RESERVED.  
© THE ARUP & PARTNERS HONG KONG LIMITED

Legend

-  Study Area
-  500m Assessment Area
-  Dust Monitoring Locations

B	SECOND ISSUE	GL	03/14
A	FIRST ISSUE	GL	10/13
Rev	Description	By	Date
Consultant			
ARUP			
Contract No. and Title			
Agreement No. CE 18/2012(CE)			
Development of Anderson Road Quarry - Investigation			
Drawing title			
Locations of Construction Dust Monitoring (Sheet 2 of 3)			
Drawing no.		Rev.	
227724/E/1046		B	
Drawn GL	Date 03/14	Checked TC	Approved ST
Scale 1:5000 @A3		Status PRELIMINARY	



HVS in AMS-5 for 24-Hour TSP



HVS in AMS-6 for 24-Hour TSP







- Legend
- Study Area
  - 500m Assessment Area
  - Dust Monitoring Locations
  - Noise Monitoring Location

B	SECOND ISSUE	GL	03/14
A	FIRST ISSUE	GL	10/13
Rev	Description	By	Date

Consultant

Contract No. and Title

Agreement No. CE 18/2012(CE)  
Development of  
Anderson Road Quarry -  
Investigation

Drawing Title  
Locations of Construction Dust  
and Noise Monitoring

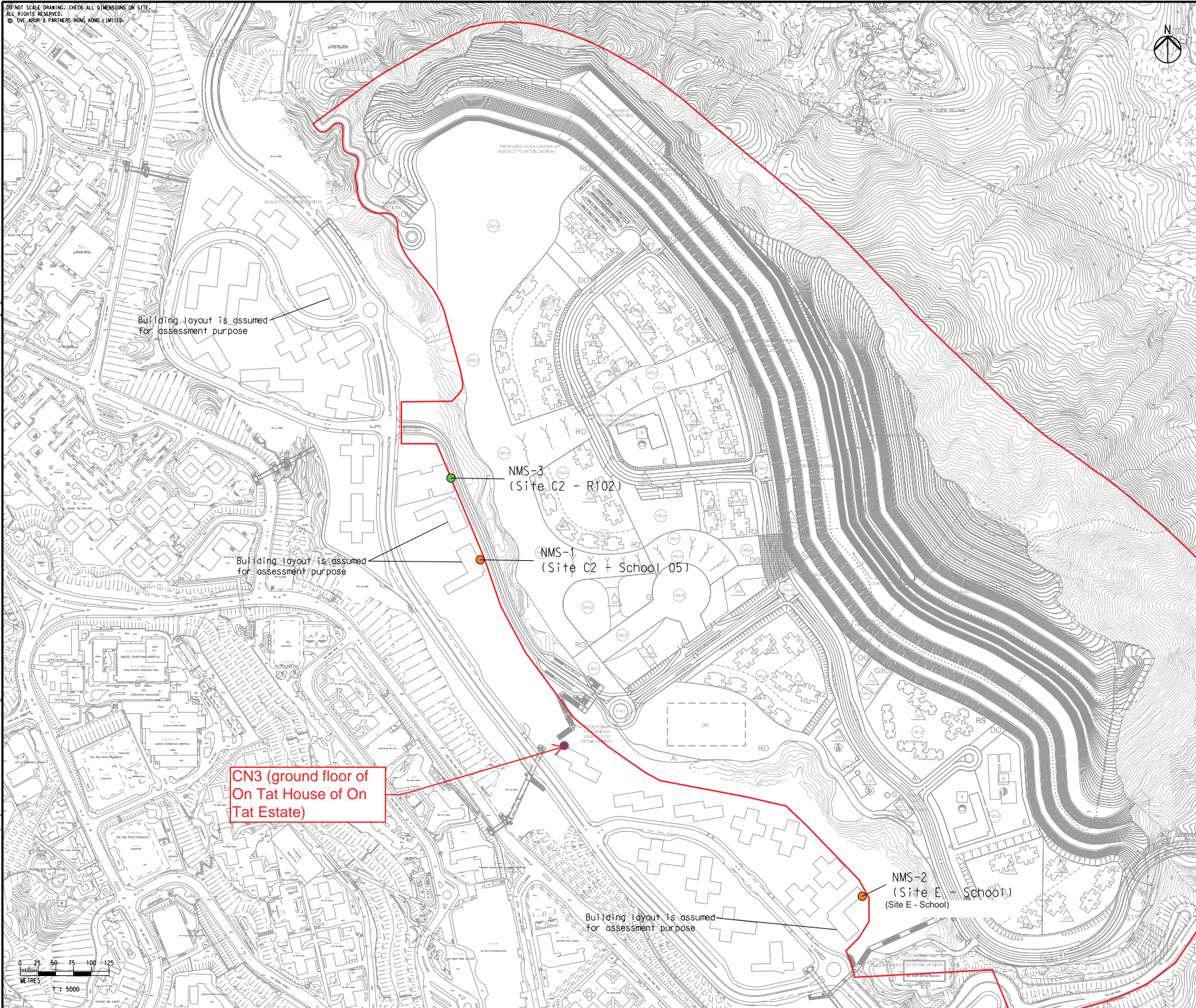
COPYRIGHT RESERVED



**Monitoring Locations  
for  
Contract 3 (NE/2017/03)**



DO NOT SCALE DRAWING. CHECK ALL DIMENSIONS ON SITE.  
ALL RIGHTS RESERVED.  
© THE ARUP & PARTNERS HONG KONG LIMITED



- Legend
- Study Area
  - Construction Noise Monitoring Location
  - Construction and Operational Road Traffic Noise Monitoring Location
  - Noise monitoring Location

C	THIRD ISSUE	GL	05/14
B	SECOND ISSUE	GL	03/14
A	FIRST ISSUE	GL	10/13
Rev	Description	By	Date

Consultant

**ARUP**

Contract No. and Title

Agreement No. CE 18/2012(CE)

Development of  
Anderson Road Quarry -  
Investigation

Drawing title

Locations of Noise  
Monitoring

Drawing no.	227724/E/2400	Rev.	C
Drawn	Date	Checked	Approved
GL	05/14	TC	ST
Scale	1:50000 RA3	Status	PRELIMINARY

COPYRIGHT RESERVED

 土木工程拓展署  
Civil Engineering and  
Development Department





NOTES:  
1. FOR NOTES AND LEGEND REFER TO DRAWING NO. 60328348/R&P/1001.  
2. THIS DRAWING TO BE READ IN CONJUNCTION WITH DRAWING NOS. 60328348/R&P/1001 TO 1008.

**AECOM**  
PROJECT NO. 60328348  
DEVELOPMENT OF ANDERSON ROAD QUARRY SITE - INVESTIGATION, DESIGN AND CONSTRUCTION  
CONTRACT TITLE DEVELOPMENT OF ANDERSON ROAD QUARRY SITE - ROAD IMPROVEMENT WORKS AND PEDESTRIAN CONNECTIVITY FACILITIES WORKS PHASE 2A  
CLIENT AECOM  
CONSULTANT AECOM Asia Company Ltd.  
SUB-CONSULTANTS  
ISSUE/REVISION  
STATUS  
SCALE A1: 500  
DIMENSION UNIT METRES  
KEY PLAN  
PROJECT NO. 60328348  
CONTRACT NO. NE/2017/03  
SHEET TITLE GENERAL LAYOUT  
SHEET NUMBER 60328348/R&P/1008A

noise monitoring location

NO.	DATE	DESCRIPTION	CHK.
A	NOV. 17	TENDER ADDENDUM NO. 1	AWYC
-	OCT. 17	TENDER DRAWING	AWYC

NGAU TAU  
TSUI LAM  
KUN TONG

## **Appendix E**

### **Calibration Certificate of Monitoring Equipment and HOKLAS-accreditation Certificate of the Testing Laboratory**

## TSP SAMPLER CALIBRATION CALCULATION SPREADSHEET

Location : Tan Shan Village No. 5 - 6				Date of Calibration: 28-Jun-24															
Location ID : AMS1a				Next Calibration Date: 28-Aug-24															
Model: TISCH High Volume Air Sampler TE-5170				Technician: Martin															
<b>CONDITIONS</b>																			
Sea Level Pressure (hPa)		<div style="border: 1px solid black; width: 50px; text-align: center;">1024</div>		Corrected Pressure (mm Hg)		<div style="border: 1px solid black; width: 50px; text-align: center;">768</div>													
Temperature (°C)		<div style="border: 1px solid black; width: 50px; text-align: center;">17.8</div>		Temperature (K)		<div style="border: 1px solid black; width: 50px; text-align: center;">291</div>													
<b>CALIBRATION ORIFICE</b>																			
Make->		<div style="border: 1px solid black; width: 50px; text-align: center;">TISCH</div>		Qstd Slope ->		<div style="border: 1px solid black; width: 50px; text-align: center;">2.10977</div>													
Model->		<div style="border: 1px solid black; width: 50px; text-align: center;">TE-5025A</div>		Qstd Intercept ->		<div style="border: 1px solid black; width: 50px; text-align: center;">-0.03782</div>													
Serial # ->		<div style="border: 1px solid black; width: 50px; text-align: center;">4064</div>																	
<b>CALIBRATION</b>																			
Plate No.	H2O (L) (in)	H2O (R) (in)	H2O (in)	Qstd (m3/min)	I (chart)	IC corrected	LINEAR REGRESSION												
18	5.7	5.7	11.4	1.646	48	48.85	Slope = 45.7298												
13	5.3	5.3	10.6	1.588	46	46.81	Intercept = -26.3756												
10	4.4	4.4	8.8	1.449	39	39.69	Corr. coeff. = 0.9985												
7	3	3	6	1.199	27	27.48													
5	2.1	2.1	4.2	1.006	20	20.35													
<p><b>Calculations :</b></p> <p>Qstd = <math>1/m[\text{Sqrt}(H2O(Pa/Pstd)(Tstd/Ta))-b]</math></p> <p>IC = <math>I[\text{Sqrt}(Pa/Pstd)(Tstd/Ta)]</math></p> <p>Qstd = standard flow rate</p> <p>IC = corrected chart responses</p> <p>I = actual chart response</p> <p>m = calibrator Qstd slope</p> <p>b = calibrator Qstd intercept</p> <p>Ta = actual temperature during calibration ( deg K )</p> <p>Pstd = actual pressure during calibration ( mm Hg )</p> <p><b>For subsequent calculation of sampler flow:</b></p> <p><math>1/m(( I )[\text{Sqrt}(298/Tav)(Pav/760)]-b)</math></p> <p>m = sampler slope</p> <p>b = sampler intercept</p> <p>I = chart response</p> <p>Tav = daily average temperature</p> <p>Pav = daily average pressure</p>																			
<div style="text-align: center;"> <p><b>FLOW RATE CHART</b></p> <table border="1" style="margin: 10px auto; border-collapse: collapse;"> <caption>Data points from Flow Rate Chart</caption> <thead> <tr> <th>Standard Flow Rate (m3/min)</th> <th>Actual chart response (IC)</th> </tr> </thead> <tbody> <tr><td>1.000</td><td>20.35</td></tr> <tr><td>1.199</td><td>27.48</td></tr> <tr><td>1.449</td><td>39.69</td></tr> <tr><td>1.588</td><td>46.81</td></tr> <tr><td>1.646</td><td>48.85</td></tr> </tbody> </table> </div>								Standard Flow Rate (m3/min)	Actual chart response (IC)	1.000	20.35	1.199	27.48	1.449	39.69	1.588	46.81	1.646	48.85
Standard Flow Rate (m3/min)	Actual chart response (IC)																		
1.000	20.35																		
1.199	27.48																		
1.449	39.69																		
1.588	46.81																		
1.646	48.85																		

## TSP SAMPLER CALIBRATION CALCULATION SPREADSHEET

Location : Oi Tat House      Date of Calibration: 28-Jun-24  
 Location ID : AMS 5      Next Calibration Date: 28-Aug-24  
 Model: TISCH High Volume Air Sampler TE-5170      Technician: Martin

### CONDITIONS

Sea Level Pressure (hPa)	1024	Corrected Pressure (mm Hg)	768
Temperature (°C)	17.8	Temperature (K)	291

### CALIBRATION ORIFICE

Make->	TISCH	Qstd Slope ->	2.10977
Model->	TE-5025A	Qstd Intercept ->	-0.03782
Serial # ->	4064		

### CALIBRATION

Plate No.	H2O (L) (in)	H2O (R) (in)	H2O (in)	Qstd (m3/min)	I (chart)	IC corrected	LINEAR REGRESSION
18	6.4	6.4	12.8	1.744	54	54.95	Slope = 46.9947 Intercept = -27.2820 Corr. coeff. = 0.9981
13	5.5	5.5	11	1.618	48	48.85	
10	4.4	4.4	8.8	1.449	39	39.69	
7	2.8	2.8	5.6	1.159	28	28.49	
5	2.0	2.0	4	0.983	18	18.32	

#### Calculations :

$$Qstd = 1/m[\text{Sqrt}(H2O(Pa/Pstd)(Tstd/Ta))-b]$$

$$IC = I[\text{Sqrt}(Pa/Pstd)(Tstd/Ta)]$$

Qstd = standard flow rate

IC = corrected chart responses

I = actual chart response

m = calibrator Qstd slope

b = calibrator Qstd intercept

Ta = actual temperature during calibration ( deg K

Pstd = actual pressure during calibration ( mm Hg

#### For subsequent calculation of sampler flow:

$$1/m((I) [\text{Sqrt}(298/Tav)(Pav/760)]-b)$$

m = sampler slope

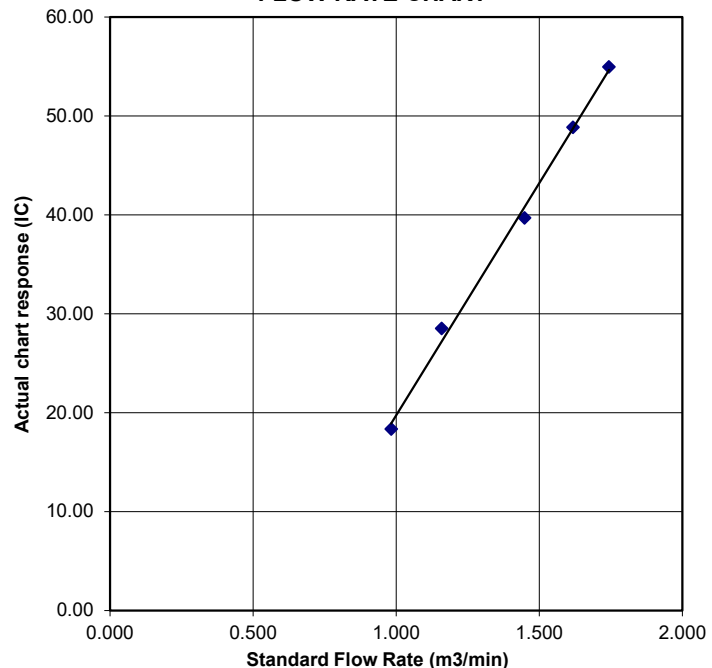
b = sampler intercept

I = chart response

Tav = daily average temperature

Pav = daily average pressure

**FLOW RATE CHART**





## TSP SAMPLER CALIBRATION CALCULATION SPREADSHEET

Location :      Hau Tat House      Date of Calibration:    28-Jun-24  
 Location ID :      AMS 6      Next Calibration Date:    28-Aug-24  
 Model: TISCH High Volume Air Sampler TE-5170      Technician:      Martin

### CONDITIONS

Sea Level Pressure (hPa)	1024	Corrected Pressure (mm Hg)	768
Temperature (°C)	17.8	Temperature (K)	291

### CALIBRATION ORIFICE

Make->	TISCH	Qstd Slope ->	2.10977
Model->	TE-5025A	Qstd Intercept ->	-0.03782
Serial # ->	4064		

### CALIBRATION

Plate No.	H2O (L) (in)	H2O (R) (in)	H2O (in)	Qstd (m3/min)	I (chart)	IC corrected	LINEAR REGRESSION
18	6.2	6.2	12.4	1.716	54	54.95	Slope = 46.3572 Intercept = -26.0837 Corr. coeff. = 0.9975
13	5.3	5.3	10.6	1.588	47	46.00	
10	3.6	3.6	7.2	1.312	34	34.60	
7	2.6	2.6	5.2	1.118	25	25.44	
5	1.6	1.6	3.2	0.881	15	15.26	

#### Calculations :

$$Qstd = 1/m[\text{Sqrt}(H2O(Pa/Pstd)(Tstd/Ta))-b]$$

$$IC = I[\text{Sqrt}(Pa/Pstd)(Tstd/Ta)]$$

Qstd = standard flow rate

IC = corrected chart responses

I = actual chart response

m = calibrator Qstd slope

b = calibrator Qstd intercept

Ta = actual temperature during calibration ( deg K )

Pstd = actual pressure during calibration ( mm Hg )

#### For subsequent calculation of sampler flow:

$$1/m((I)[\text{Sqrt}(298/Tav)(Pav/760)]-b)$$

m = sampler slope

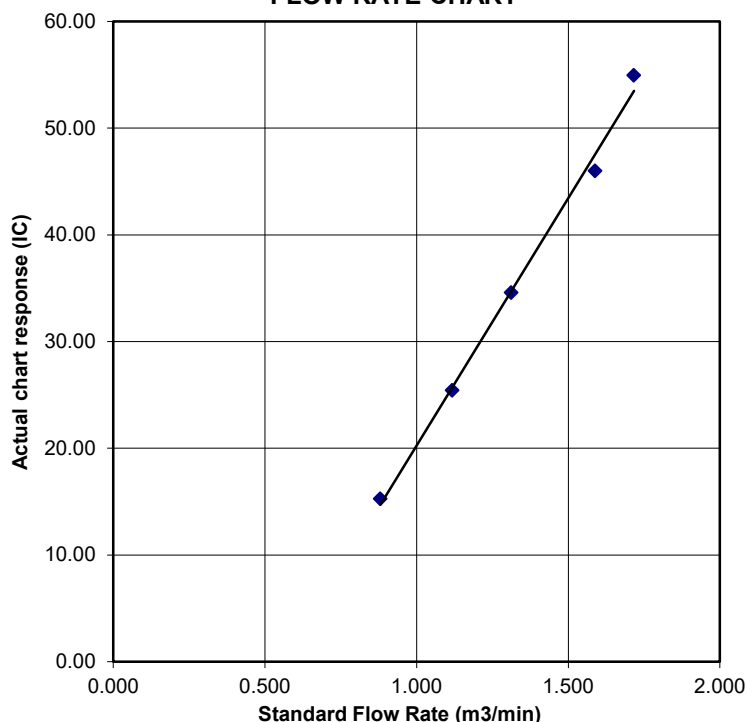
b = sampler intercept

I = chart response

Tav = daily average temperature

Pav = daily average pressure

**FLOW RATE CHART**



## TSP SAMPLER CALIBRATION CALCULATION SPREADSHEET

Location : Ma Yau Tong Village

Date of Calibration: 28-Jun-24

Location ID : AMS 7

Next Calibration Date: 28-Aug-24

Model: TISCH High Volume Air Sampler TE-5170

Technician: Martin

### CONDITIONS

Sea Level Pressure (hPa)

1024

Corrected Pressure (mm Hg)

768

Temperature (°C)

17.8

Temperature (K)

291

### CALIBRATION ORIFICE

Make-> TISCH

Qstd Slope ->

2.10977

Model-> TE-5025A

Qstd Intercept ->

-0.03782

Serial # -> 4064

### CALIBRATION

Plate No.	H2O (L) (in)	H2O (R) (in)	H2O (in)	Qstd (m3/min)	I (chart)	IC corrected	LINEAR REGRESSION
18	6.3	6.3	12.6	1.730	54	54.95	Slope = 43.4402
13	5.4	5.4	10.8	1.603	46	46.81	Intercept = -21.5345
10	4.2	4.2	8.4	1.416	39	39.69	Corr. coeff. = 0.9977
7	2.9	2.9	5.8	1.180	29	29.51	
5	1.7	1.7	3.4	0.907	18	18.32	

#### Calculations :

$$Qstd = 1/m[\text{Sqrt}(H2O(Pa/Pstd)(Tstd/Ta))-b]$$

$$IC = I[\text{Sqrt}(Pa/Pstd)(Tstd/Ta)]$$

Qstd = standard flow rate

IC = corrected chart responses

I = actual chart response

m = calibrator Qstd slope

b = calibrator Qstd intercept

Ta = actual temperature during calibration ( deg K )

Pstd = actual pressure during calibration ( mm Hg )

#### For subsequent calculation of sampler flow:

$$1/m((I)[\text{Sqrt}(298/Tav)(Pav/760)]-b)$$

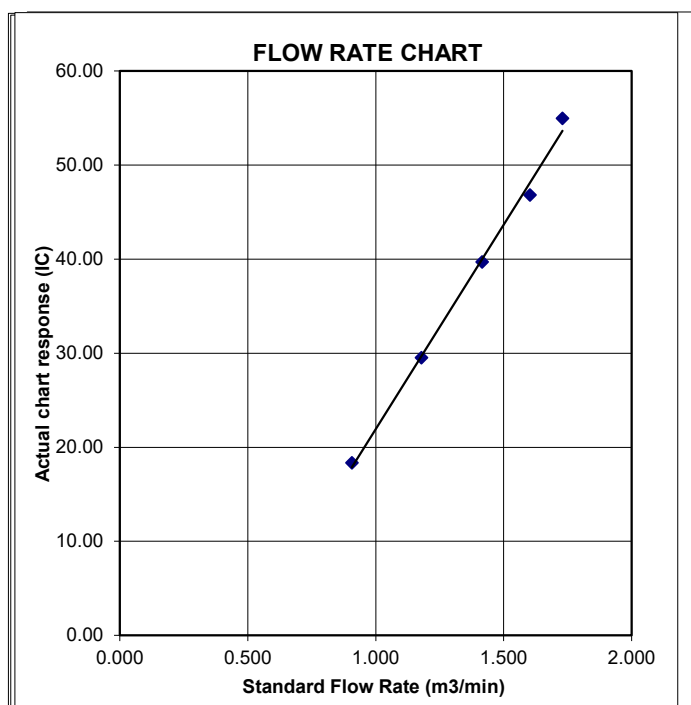
m = sampler slope

b = sampler intercept

I = chart response

Tav = daily average temperature

Pav = daily average pressure





### SUB-CONTRACTING REPORT

CONTACT	: MR BEN TAM	WORK ORDER	: <b>HK2410654</b>
CLIENT	: ACTION-UNITED ENVIRONMENTAL SERVICES & CONSULTING		
ADDRESS	: RM A 20/F., GOLD KING IND BLDG, NO. 35-41 TAI LIN PAI ROAD, KWAI CHUNG, N.T.	SUB-BATCH	: 1
		DATE RECEIVED	: 14-MAR-2024
		DATE OF ISSUE	: 21-MAR-2024
PROJECT	: ----	NO. OF SAMPLES	: 1
		CLIENT ORDER	: ----

#### General Comments

- Sample information (Project name, Sample ID, Sampling date/time, etc.) is provided by client.
- Result(s) of sample(s) is/are reported on as received basis, unless otherwise specified. The result(s) is/are related only to the item(s) tested.
- Sample(s) was/ were submitted by client. Sample(s) arrived laboratory in ambient condition.
- Calibration was subcontracted to and analysed by Action United Environmental Services & Consulting.

#### Signatories

This document has been signed by those names that appear on this report and are the authorised signatories

Signatories

Position

Richard Fung

Managing Director

This report supersedes any previous report(s) with the same work order number.

All pages of this report have been checked and approved for release.

**ALS Technichem (HK) Pty Ltd**  
Part of the **ALS Laboratory Group**

WORK ORDER : HK2410654

SUB-BATCH : 1

CLIENT : ACTION-UNITED ENVIRONMENTAL SERVICES & CONSULTING

PROJECT : ----



ALS Lab ID	Client's Sample ID	Sample Type	Sample Date	External Lab Report No.
HK2410654-001	S/N: 3Y6502	AIR	14-Mar-2024	S/N: 3Y6502

## Equipment Verification Report (TSP)

### Equipment Calibrated:

Type: Laser Dust monitor  
Manufacturer: Sibata LD-3B  
Serial No. 3Y6502  
Equipment Ref: EQ113

### Standard Equipment:

Standard Equipment: Higher Volume Sampler (TSP)  
Location & Location ID: AUES office (calibration room)  
Equipment Ref: HVS 018  
Last Calibration Date: 16 February 2024

### Equipment Verification Results:

Verification Date: 7 & 8 March 2024

Date	Hour	Time	Mean Temp °C	Mean Pressure (hPa)	Concentration in ug/m <sup>3</sup> (Standard Equipment)	Total Count (Calibrated Equipment)	Count/Minute (Total Count/min)
7-Mar-24	2hr01mins	09:26 ~ 11:27	18.7	1016.6	49.9	3166	26.1
7-Mar-24	2hr02mins	11:34 ~ 13:36	18.7	1016.6	41.2	2647	21.6
7-Mar-24	2hr02mins	13:45 ~ 15:47	18.7	1016.6	53.1	3057	25.0
8-Mar-24	2hr01mins	10:22 ~ 12:23	18.8	1018.8	34.3	2198	18.2
8-Mar-24	2hr14mins	12:44 ~ 14:58	18.8	1018.8	49.1	3106	23.1

Sensitivity Adjustment Scale Setting (Before Calibration) 655 (CPM)

Sensitivity Adjustment Scale Setting (After Calibration) 658 (CPM)

### Linear Regression of Y or X

Slope (K-factor): 2.0206 (µg/m<sup>3</sup>)/CPM

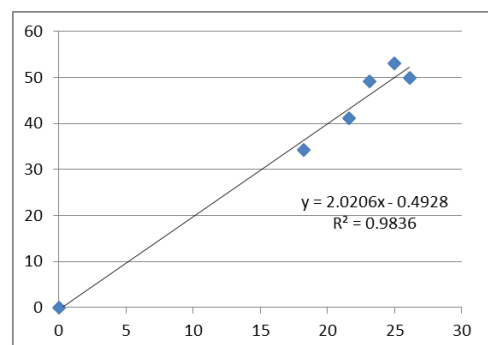
Correlation Coefficient (R) 0.9918

Date of Issue 13 March 2024

### Remarks:

- Strong** Correlation ( $R > 0.8$ )
- Factor 2.0206 (µg/m<sup>3</sup>)/CPM should be apply for TSP monitoring

\*If  $R < 0.5$ , repair or re-verification is required for the equipment



Operator : Martin Li Signature : [Signature] Date : 13 March 2024

QC Reviewer : Ben Tam Signature : [Signature] Date : 13 March 2024



## TSP SAMPLER CALIBRATION CALCULATION SPREADSHEET

Location : Gold King Industrial Building, Kwai Chung Date of Calibration: 16-Feb-24  
 Location ID : Calibration Room - TISCH Higher Volume Sampler (Model TE-5170) S/N:1260 (HVS 018) Next Calibration Date: 16-May-24

### CONDITIONS

Sea Level Pressure (hPa)	1019	Corrected Pressure (mm Hg)	764.25
Temperature (°C)	20.4	Temperature (K)	293

### CALIBRATION ORIFICE

Make->	TISCH	Qstd Slope ->	2.13163
Model->	5025A	Qstd Intercept ->	-0.03523
Calibration Date->	15-Dec-23	Expiry Date->	15-Dec-24

### CALIBRATION

Plate No.	H2O (L) (in)	H2O (R) (in)	H2O (in)	Qstd (m3/min)	I (chart)	IC corrected	LINEAR REGRESSION
18	5.8	5.8	11.6	1.631	54	54.57	Slope = 31.3860 Intercept = 2.3377 Corr. coeff. = 0.9976
13	4.7	4.7	9.4	1.470	47	47.50	
10	3.6	3.6	7.2	1.289	42	42.45	
8	2.4	2.4	4.8	1.055	35	35.37	
5	1.2	1.2	2.4	0.751	26	26.28	

#### Calculations :

$$Qstd = 1/m[\text{Sqrt}(H2O(Pa/Pstd)(Tstd/Ta))-b]$$

$$IC = I[\text{Sqrt}(Pa/Pstd)(Tstd/Ta)]$$

Qstd = standard flow rate

IC = corrected chart responses

I = actual chart response

m = calibrator Qstd slope

b = calibrator Qstd intercept

Ta = actual temperature during calibration ( deg K )

Pstd = actual pressure during calibration ( mm Hg )

#### For subsequent calculation of sampler flow:

$$1/m((I)[\text{Sqrt}(298/Tav)(Pav/760)]-b)$$

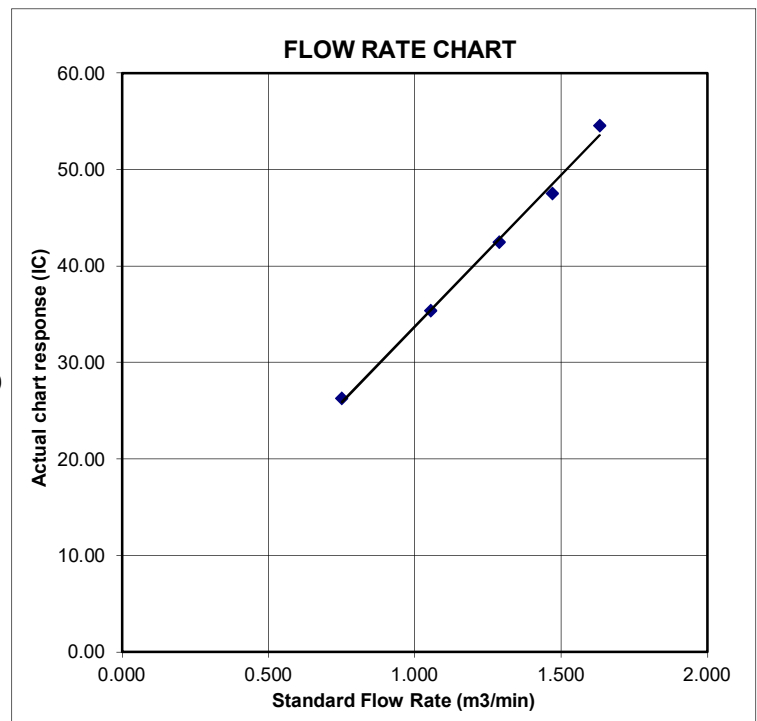
m = sampler slope

b = sampler intercept

I = chart response

Tav = daily average temperature

Pav = daily average pressure





**RECALIBRATION**

**DUE DATE:**

**December 15, 2024**

# Certificate of Calibration

## Calibration Certification Information

Cal. Date: December 15, 2023      Rootsmeter S/N: 438320      Ta: 295 °K  
Operator: Jim Tisch      Pa: 748.5 mm Hg  
Calibration Model #: TE-5025A      Calibrator S/N: **1941**

Run	Vol. Init (m3)	Vol. Final (m3)	ΔVol. (m3)	ΔTime (min)	ΔP (mm Hg)	ΔH (in H2O)
1	1	2	1	1.4590	3.2	2.00
2	3	4	1	1.0360	6.4	4.00
3	5	6	1	0.9260	8.0	5.00
4	7	8	1	0.8840	8.9	5.50
5	9	10	1	0.7290	12.9	8.00

## Data Tabulation

Vstd (m3)	Qstd (x-axis)	$\sqrt{\Delta H \left( \frac{Pa}{Pstd} \right) \left( \frac{Tstd}{Ta} \right)}$ (y-axis)	Va	Qa (x-axis)	$\sqrt{\Delta H \left( \frac{Ta}{Pa} \right)}$ (y-axis)
0.9907	0.6790	1.4106	0.9957	0.6825	0.8878
0.9864	0.9522	1.9949	0.9914	0.9570	1.2556
0.9843	1.0630	2.2304	0.9893	1.0684	1.4037
0.9831	1.1121	2.3393	0.9881	1.1178	1.4723
0.9778	1.3413	2.8213	0.9828	1.3481	1.7756
<b>QSTD</b>	<b>m=</b>	<b>2.13163</b>	<b>QA</b>	<b>m=</b>	<b>1.33479</b>
	<b>b=</b>	<b>-0.03523</b>		<b>b=</b>	<b>-0.02217</b>
	<b>r=</b>	<b>0.99999</b>		<b>r=</b>	<b>0.99999</b>

## Calculations

<b>Vstd=</b> $\Delta Vol((Pa-\Delta P)/Pstd)(Tstd/Ta)$	<b>Va=</b> $\Delta Vol((Pa-\Delta P)/Pa)$
<b>Qstd=</b> $Vstd/\Delta Time$	<b>Qa=</b> $Va/\Delta Time$
<b>For subsequent flow rate calculations:</b>	
<b>Qstd=</b> $1/m \left( \left( \sqrt{\Delta H \left( \frac{Pa}{Pstd} \right) \left( \frac{Tstd}{Ta} \right)} \right) - b \right)$	<b>Qa=</b> $1/m \left( \left( \sqrt{\Delta H \left( \frac{Ta}{Pa} \right)} \right) - b \right)$

## Standard Conditions

Tstd: 298.15 °K  
Pstd: 760 mm Hg

## Key

ΔH: calibrator manometer reading (in H2O)  
ΔP: rootsmeter manometer reading (mm Hg)  
Ta: actual absolute temperature (°K)  
Pa: actual barometric pressure (mm Hg)  
b: intercept  
m: slope

## RECALIBRATION

US EPA recommends annual recalibration per 1998 40 Code of Federal Regulations Part 50 to 51, Appendix B to Part 50, Reference Method for the Determination of Suspended Particulate Matter in the Atmosphere, 9.2.17, page 30



### SUB-CONTRACTING REPORT

CONTACT	: MR BEN TAM	WORK ORDER	: HK2410656
CLIENT	: ACTION-UNITED ENVIRONMENTAL SERVICES & CONSULTING		
ADDRESS	: RM A 20/F., GOLD KING IND BLDG, NO. 35-41 TAI LIN PAI ROAD, KWAI CHUNG, N.T.	SUB-BATCH	: 1
		DATE RECEIVED	: 14-MAR-2024
		DATE OF ISSUE	: 21-MAR-2024
PROJECT	: ----	NO. OF SAMPLES	: 1
		CLIENT ORDER	: ----

#### General Comments

- Sample information (Project name, Sample ID, Sampling date/time, etc.) is provided by client.
- Result(s) of sample(s) is/are reported on as received basis, unless otherwise specified. The result(s) is/are related only to the item(s) tested.
- Calibration was subcontracted to and analysed by Action United Environmental Services & Consulting.
- Sample(s) was/ were submitted by client. Sample(s) arrived laboratory in ambient condition.

#### Signatories

This document has been signed by those names that appear on this report and are the authorised signatories

Signatories

Position

Richard Fung

Managing Director

This report supersedes any previous report(s) with the same work order number.

All pages of this report have been checked and approved for release.

**ALS Technichem (HK) Pty Ltd**  
Part of the **ALS Laboratory Group**

11/F, Chung Shun Knitting Centre 1 - 3 Wing Yip Street Kwai Chung N.T. Hong Kong  
Tel. +852 2610 1044 Fax. +852 2610 2021 [www.alsglobal.com](http://www.alsglobal.com)

WORK ORDER : HK2410656

SUB-BATCH : 1

CLIENT : ACTION-UNITED ENVIRONMENTAL SERVICES & CONSULTING

PROJECT : ----



ALS Lab ID	Client's Sample ID	Sample Type	Sample Date	External Lab Report No.
HK2410656-001	S/N: 456658	AIR	14-Mar-2024	S/N: 456658



## Equipment Verification Report (TSP)

### Equipment Calibrated:

Type: Laser Dust monitor  
Manufacturer: Sibata LD-3B  
Serial No. 456658  
Equipment Ref: EQ115

### Standard Equipment:

Standard Equipment: Higher Volume Sampler (TSP)  
Location & Location ID: AUES office (calibration room)  
Equipment Ref: HVS 018  
Last Calibration Date: 16 February 2024

### Equipment Verification Results:

Verification Date: 7 & 8 March 2024

Date	Hour	Time	Mean Temp °C	Mean Pressure (hPa)	Concentration in ug/m <sup>3</sup> (Standard Equipment)	Total Count (Calibrated Equipment)	Count/Minute (Total Count/min)
7-Mar-24	2hr01mins	09:26 ~ 11:27	18.7	1016.6	49.9	3121	25.8
7-Mar-24	2hr02mins	11:34 ~ 13:36	18.7	1016.6	41.2	2694	22.0
7-Mar-24	2hr02mins	13:45 ~ 15:47	18.7	1016.6	53.1	3242	26.5
8-Mar-24	2hr01mins	10:22 ~ 12:23	18.8	1018.8	34.3	2101	17.4
8-Mar-24	2hr14mins	12:44 ~ 14:58	18.8	1018.8	49.1	3151	23.4

Sensitivity Adjustment Scale Setting (Before Calibration) 703 (CPM)

Sensitivity Adjustment Scale Setting (After Calibration) 705 (CPM)

### Linear Regression of Y or X

Slope (K-factor): 1.9842 (ug/m<sup>3</sup>)/CPM

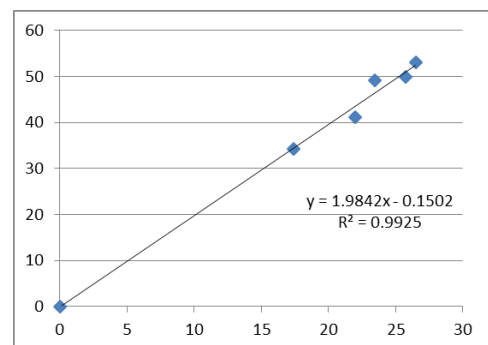
Correlation Coefficient (R) 0.9962

Date of Issue 13 March 2024

### Remarks:

- Strong** Correlation ( $R > 0.8$ )
- Factor 1.9842 (ug/m<sup>3</sup>)/CPM should be apply for TSP monitoring

\*If  $R < 0.5$ , repair or re-verification is required for the equipment



Operator : Martin Li Signature : [Signature] Date : 13 March 2024

QC Reviewer : Ben Tam Signature : [Signature] Date : 13 March 2024

## TSP SAMPLER CALIBRATION CALCULATION SPREADSHEET

Location : Gold King Industrial Building, Kwai Chung Date of Calibration: 16-Feb-24  
 Location ID : Calibration Room - TISCH Higher Volume Sampler (Model TE-5170) S/N:1260 (HVS 018) Next Calibration Date: 16-May-24

### CONDITIONS

Sea Level Pressure (hPa)	1019	Corrected Pressure (mm Hg)	764.25
Temperature (°C)	20.4	Temperature (K)	293

### CALIBRATION ORIFICE

Make->	TISCH	Qstd Slope ->	2.13163
Model->	5025A	Qstd Intercept ->	-0.03523
Calibration Date->	15-Dec-23	Expiry Date->	15-Dec-24

### CALIBRATION

Plate No.	H2O (L) (in)	H2O (R) (in)	H2O (in)	Qstd (m3/min)	I (chart)	IC corrected	LINEAR REGRESSION
18	5.8	5.8	11.6	1.631	54	54.57	Slope = 31.3860 Intercept = 2.3377 Corr. coeff. = 0.9976
13	4.7	4.7	9.4	1.470	47	47.50	
10	3.6	3.6	7.2	1.289	42	42.45	
8	2.4	2.4	4.8	1.055	35	35.37	
5	1.2	1.2	2.4	0.751	26	26.28	

#### Calculations :

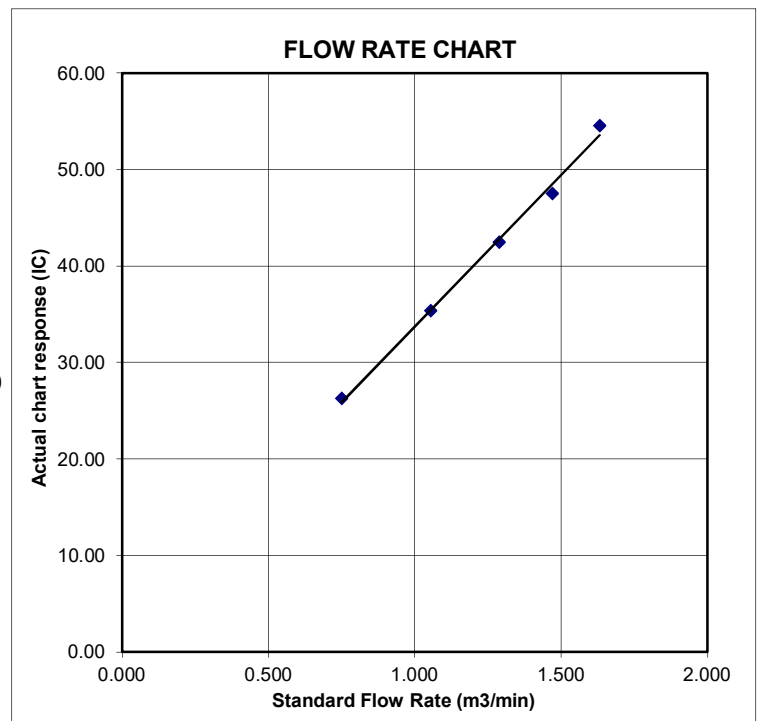
$Qstd = 1/m[\text{Sqrt}(H2O(Pa/Pstd)(Tstd/Ta))-b]$   
 $IC = I[\text{Sqrt}(Pa/Pstd)(Tstd/Ta)]$

Qstd = standard flow rate  
 IC = corrected chart responses  
 I = actual chart response  
 m = calibrator Qstd slope  
 b = calibrator Qstd intercept  
 Ta = actual temperature during calibration ( deg K )  
 Pstd = actual pressure during calibration ( mm Hg )

#### For subsequent calculation of sampler flow:

$1/m((I)[\text{Sqrt}(298/Tav)(Pav/760)]-b)$

m = sampler slope  
 b = sampler intercept  
 I = chart response  
 Tav = daily average temperature  
 Pav = daily average pressure





RECALIBRATION

DUE DATE:

**December 15, 2024**

# Certificate of Calibration

## Calibration Certification Information

Cal. Date: December 15, 2023      Rootsmeter S/N: 438320      Ta: 295 °K  
Operator: Jim Tisch      Pa: 748.5 mm Hg  
Calibration Model #: TE-5025A      Calibrator S/N: **1941**

Run	Vol. Init (m3)	Vol. Final (m3)	ΔVol. (m3)	ΔTime (min)	ΔP (mm Hg)	ΔH (in H2O)
1	1	2	1	1.4590	3.2	2.00
2	3	4	1	1.0360	6.4	4.00
3	5	6	1	0.9260	8.0	5.00
4	7	8	1	0.8840	8.9	5.50
5	9	10	1	0.7290	12.9	8.00

## Data Tabulation

Vstd (m3)	Qstd (x-axis)	$\sqrt{\Delta H \left( \frac{Pa}{Pstd} \right) \left( \frac{Tstd}{Ta} \right)}$ (y-axis)	Va	Qa (x-axis)	$\sqrt{\Delta H \left( \frac{Ta}{Pa} \right)}$ (y-axis)
0.9907	0.6790	1.4106	0.9957	0.6825	0.8878
0.9864	0.9522	1.9949	0.9914	0.9570	1.2556
0.9843	1.0630	2.2304	0.9893	1.0684	1.4037
0.9831	1.1121	2.3393	0.9881	1.1178	1.4723
0.9778	1.3413	2.8213	0.9828	1.3481	1.7756
<b>QSTD</b>	m=	<b>2.13163</b>	<b>QA</b>	m=	<b>1.33479</b>
	b=	<b>-0.03523</b>		b=	<b>-0.02217</b>
	r=	<b>0.99999</b>		r=	<b>0.99999</b>

## Calculations

<b>Vstd</b> =	$\Delta Vol((Pa-\Delta P)/Pstd)(Tstd/Ta)$	<b>Va</b> =	$\Delta Vol((Pa-\Delta P)/Pa)$
<b>Qstd</b> =	$Vstd/\Delta Time$	<b>Qa</b> =	$Va/\Delta Time$
For subsequent flow rate calculations:			
<b>Qstd</b> = $1/m \left( \left( \sqrt{\Delta H \left( \frac{Pa}{Pstd} \right) \left( \frac{Tstd}{Ta} \right)} \right) - b \right)$		<b>Qa</b> = $1/m \left( \left( \sqrt{\Delta H \left( \frac{Ta}{Pa} \right)} \right) - b \right)$	

## Standard Conditions

Tstd: 298.15 °K  
Pstd: 760 mm Hg

## Key

ΔH: calibrator manometer reading (in H2O)  
ΔP: rootsmeter manometer reading (mm Hg)  
Ta: actual absolute temperature (°K)  
Pa: actual barometric pressure (mm Hg)  
b: intercept  
m: slope

## RECALIBRATION

US EPA recommends annual recalibration per 1998 40 Code of Federal Regulations Part 50 to 51, Appendix B to Part 50, Reference Method for the Determination of Suspended Particulate Matter in the Atmosphere, 9.2.17, page 30



### SUB-CONTRACTING REPORT

CONTACT	: MR BEN TAM	WORK ORDER	: HK2410657
CLIENT	: ACTION-UNITED ENVIRONMENTAL SERVICES & CONSULTING		
ADDRESS	: RM A 20/F., GOLD KING IND BLDG, NO. 35-41 TAI LIN PAI ROAD, KWAI CHUNG, N.T.	SUB-BATCH	: 1
		DATE RECEIVED	: 14-MAR-2024
		DATE OF ISSUE	: 21-MAR-2024
PROJECT	: ----	NO. OF SAMPLES	: 1
		CLIENT ORDER	: ----

#### General Comments

- Sample information (Project name, Sample ID, Sampling date/time, etc.) is provided by client.
- Result(s) of sample(s) is/are reported on as received basis, unless otherwise specified. The result(s) is/are related only to the item(s) tested.
- Calibration was subcontracted to and analysed by Action United Environmental Services & Consulting.
- Sample(s) was/ were submitted by client. Sample(s) arrived laboratory in ambient condition.

#### Signatories

This document has been signed by those names that appear on this report and are the authorised signatories

Signatories

Position

Richard Fung

Managing Director

This report supersedes any previous report(s) with the same work order number.

All pages of this report have been checked and approved for release.

**ALS Technichem (HK) Pty Ltd**  
Part of the **ALS Laboratory Group**

11/F, Chung Shun Knitting Centre 1 - 3 Wing Yip Street Kwai Chung N.T. Hong Kong  
Tel. +852 2610 1044 Fax. +852 2610 2021 [www.alsglobal.com](http://www.alsglobal.com)



WORK ORDER : HK2410657

SUB-BATCH : 1

CLIENT : ACTION-UNITED ENVIRONMENTAL SERVICES & CONSULTING

PROJECT : ----



ALS Lab ID	Client's Sample ID	Sample Type	Sample Date	External Lab Report No.
HK2410657-001	S/N: 456659	AIR	14-Mar-2024	S/N: 456659

## Equipment Verification Report (TSP)

### Equipment Calibrated:

Type: Laser Dust monitor  
Manufacturer: Sibata LD-3B  
Serial No. 456659  
Equipment Ref: EQ116

### Standard Equipment:

Standard Equipment: Higher Volume Sampler (TSP)  
Location & Location ID: AUES office (calibration room)  
Equipment Ref: HVS 018  
Last Calibration Date: 16 February 2024

### Equipment Verification Results:

Verification Date: 7 & 8 March 2024

Date	Hour	Time	Mean Temp °C	Mean Pressure (hPa)	Concentration in $\mu\text{g}/\text{m}^3$ (Standard Equipment)	Total Count (Calibrated Equipment)	Count/Minute (Total Count/min)
7-Mar-24	2hr01mins	09:26 ~ 11:27	18.7	1016.6	49.9	2804	23.1
7-Mar-24	2hr02mins	11:34 ~ 13:36	18.7	1016.6	41.2	2532	20.7
7-Mar-24	2hr02mins	13:45 ~ 15:47	18.7	1016.6	53.1	3342	27.3
8-Mar-24	2hr01mins	10:22 ~ 12:23	18.8	1018.8	34.3	1951	16.2
8-Mar-24	2hr14mins	12:44 ~ 14:58	18.8	1018.8	49.1	2998	22.3

Sensitivity Adjustment Scale Setting (Before Calibration) 725 (CPM)

Sensitivity Adjustment Scale Setting (After Calibration) 727 (CPM)

### Linear Regression of Y or X

Slope (K-factor):  $2.0366 (\mu\text{g}/\text{m}^3)/\text{CPM}$

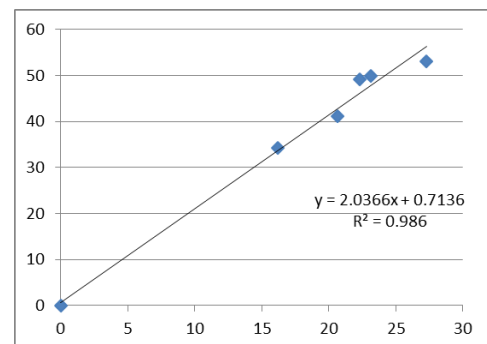
Correlation Coefficient (R) 0.9929

Date of Issue 13 March 2024

### Remarks:

- Strong** Correlation ( $R > 0.8$ )
- Factor  $2.0366 (\mu\text{g}/\text{m}^3)/\text{CPM}$  should be apply for TSP monitoring

\*If  $R < 0.5$ , repair or re-verification is required for the equipment



Operator : Martin Li Signature : [Signature] Date : 13 March 2024

QC Reviewer : Ben Tam Signature : [Signature] Date : 13 March 2024

## TSP SAMPLER CALIBRATION CALCULATION SPREADSHEET

Location : Gold King Industrial Building, Kwai Chung Date of Calibration: 16-Feb-24  
 Location ID : Calibration Room - TISCH Higher Volume Sampler (Model TE-5170) S/N:1260 (HVS 018) Next Calibration Date: 16-May-24

### CONDITIONS

Sea Level Pressure (hPa)	1019	Corrected Pressure (mm Hg)	764.25
Temperature (°C)	20.4	Temperature (K)	293

### CALIBRATION ORIFICE

Make->	TISCH	Qstd Slope ->	2.13163
Model->	5025A	Qstd Intercept ->	-0.03523
Calibration Date->	15-Dec-23	Expiry Date->	15-Dec-24

### CALIBRATION

Plate No.	H2O (L) (in)	H2O (R) (in)	H2O (in)	Qstd (m3/min)	I (chart)	IC corrected	LINEAR REGRESSION
18	5.8	5.8	11.6	1.631	54	54.57	Slope = 31.3860 Intercept = 2.3377 Corr. coeff. = 0.9976
13	4.7	4.7	9.4	1.470	47	47.50	
10	3.6	3.6	7.2	1.289	42	42.45	
8	2.4	2.4	4.8	1.055	35	35.37	
5	1.2	1.2	2.4	0.751	26	26.28	

#### Calculations :

$$Qstd = 1/m[\text{Sqrt}(H2O(Pa/Pstd)(Tstd/Ta))-b]$$

$$IC = I[\text{Sqrt}(Pa/Pstd)(Tstd/Ta)]$$

Qstd = standard flow rate

IC = corrected chart responses

I = actual chart response

m = calibrator Qstd slope

b = calibrator Qstd intercept

Ta = actual temperature during calibration ( deg K )

Pstd = actual pressure during calibration ( mm Hg )

#### For subsequent calculation of sampler flow:

$$1/m((I)[\text{Sqrt}(298/Tav)(Pav/760)]-b)$$

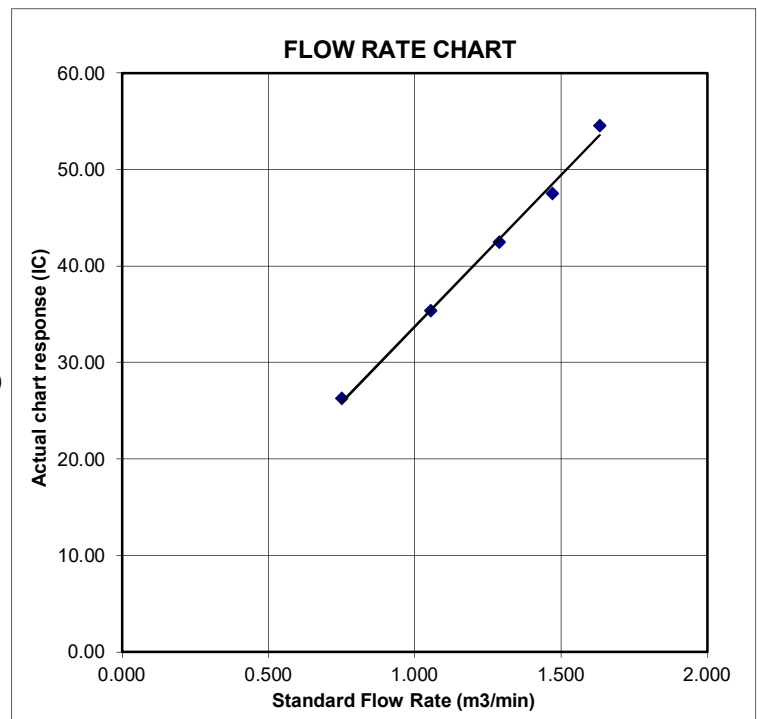
m = sampler slope

b = sampler intercept

I = chart response

Tav = daily average temperature

Pav = daily average pressure





**RECALIBRATION**

**DUE DATE:**

**December 15, 2024**

# Certificate of Calibration

## Calibration Certification Information

Cal. Date: December 15, 2023      Rootsmeter S/N: 438320      Ta: 295 °K  
Operator: Jim Tisch      Pa: 748.5 mm Hg  
Calibration Model #: TE-5025A      Calibrator S/N: **1941**

Run	Vol. Init (m3)	Vol. Final (m3)	ΔVol. (m3)	ΔTime (min)	ΔP (mm Hg)	ΔH (in H2O)
1	1	2	1	1.4590	3.2	2.00
2	3	4	1	1.0360	6.4	4.00
3	5	6	1	0.9260	8.0	5.00
4	7	8	1	0.8840	8.9	5.50
5	9	10	1	0.7290	12.9	8.00

## Data Tabulation

Vstd (m3)	Qstd (x-axis)	$\sqrt{\Delta H \left( \frac{Pa}{Pstd} \right) \left( \frac{Tstd}{Ta} \right)}$ (y-axis)	Va	Qa (x-axis)	$\sqrt{\Delta H \left( \frac{Ta}{Pa} \right)}$ (y-axis)
0.9907	0.6790	1.4106	0.9957	0.6825	0.8878
0.9864	0.9522	1.9949	0.9914	0.9570	1.2556
0.9843	1.0630	2.2304	0.9893	1.0684	1.4037
0.9831	1.1121	2.3393	0.9881	1.1178	1.4723
0.9778	1.3413	2.8213	0.9828	1.3481	1.7756
<b>QSTD</b>	<b>m=</b>	<b>2.13163</b>	<b>QA</b>	<b>m=</b>	<b>1.33479</b>
	<b>b=</b>	<b>-0.03523</b>		<b>b=</b>	<b>-0.02217</b>
	<b>r=</b>	<b>0.99999</b>		<b>r=</b>	<b>0.99999</b>

## Calculations

<b>Vstd=</b>	$\Delta Vol((Pa-\Delta P)/Pstd)(Tstd/Ta)$	<b>Va=</b>	$\Delta Vol((Pa-\Delta P)/Pa)$
<b>Qstd=</b>	$Vstd/\Delta Time$	<b>Qa=</b>	$Va/\Delta Time$
<b>For subsequent flow rate calculations:</b>			
<b>Qstd=</b> $1/m \left( \left( \sqrt{\Delta H \left( \frac{Pa}{Pstd} \right) \left( \frac{Tstd}{Ta} \right)} \right) - b \right)$		<b>Qa=</b> $1/m \left( \left( \sqrt{\Delta H \left( \frac{Ta}{Pa} \right)} \right) - b \right)$	

## Standard Conditions

Tstd: 298.15 °K  
Pstd: 760 mm Hg

## Key

ΔH: calibrator manometer reading (in H2O)  
ΔP: rootsmeter manometer reading (mm Hg)  
Ta: actual absolute temperature (°K)  
Pa: actual barometric pressure (mm Hg)  
b: intercept  
m: slope

## RECALIBRATION

US EPA recommends annual recalibration per 1998 40 Code of Federal Regulations Part 50 to 51, Appendix B to Part 50, Reference Method for the Determination of Suspended Particulate Matter in the Atmosphere, 9.2.17, page 30





### SUB-CONTRACTING REPORT

CONTACT	: MR BEN TAM	WORK ORDER	: <b>HK2410658</b>
CLIENT	: ACTION-UNITED ENVIRONMENTAL SERVICES & CONSULTING		
ADDRESS	: RM A 20/F., GOLD KING IND BLDG, NO. 35-41 TAI LIN PAI ROAD, KWAI CHUNG, N.T.	SUB-BATCH	: 1
		DATE RECEIVED	: 14-MAR-2024
		DATE OF ISSUE	: 21-MAR-2024
PROJECT	: ----	NO. OF SAMPLES	: 1
		CLIENT ORDER	: ----

#### General Comments

- Sample information (Project name, Sample ID, Sampling date/time, etc.) is provided by client.
- Result(s) of sample(s) is/are reported on as received basis, unless otherwise specified. The result(s) is/are related only to the item(s) tested.
- Calibration was subcontracted to and analysed by Action United Environmental Services & Consulting.
- Sample(s) was/ were submitted by client. Sample(s) arrived laboratory in ambient condition.

#### Signatories

This document has been signed by those names that appear on this report and are the authorised signatories

Signatories

Position

Richard Fung

Managing Director

This report supersedes any previous report(s) with the same work order number.

All pages of this report have been checked and approved for release.

**ALS Technichem (HK) Pty Ltd**  
Part of the **ALS Laboratory Group**

11/F. Chung Shun Knitting Centre 1 - 3 Wing Yip Street Kwai Chung N.T. Hong Kong  
Tel. +852 2610 1044 Fax. +852 2610 2021 [www.alsglobal.com](http://www.alsglobal.com)

WORK ORDER : HK2410658

SUB-BATCH : 1

CLIENT : ACTION-UNITED ENVIRONMENTAL SERVICES & CONSULTING

PROJECT : ----



ALS Lab ID	Client's Sample ID	Sample Type	Sample Date	External Lab Report No.
HK2410658-001	S/N: 456660	AIR	14-Mar-2024	S/N: 456660

## Equipment Verification Report (TSP)

### Equipment Calibrated:

Type: Laser Dust monitor  
Manufacturer: Sibata LD-3B  
Serial No. 456660  
Equipment Ref: EQ117

### Standard Equipment:

Standard Equipment: Higher Volume Sampler (TSP)  
Location & Location ID: AUES office (calibration room)  
Equipment Ref: HVS 018  
Last Calibration Date: 16 February 2024

### Equipment Verification Results:

Verification Date: 7 & 8 March 2024

Date	Hour	Time	Mean Temp °C	Mean Pressure (hPa)	Concentration in ug/m <sup>3</sup> (Standard Equipment)	Total Count (Calibrated Equipment)	Count/Minute (Total Count/min)
7-Mar-24	2hr01mins	09:26 ~ 11:27	18.7	1016.6	49.9	3161	26.1
7-Mar-24	2hr02mins	11:34 ~ 13:36	18.7	1016.6	41.2	2638	21.6
7-Mar-24	2hr02mins	13:45 ~ 15:47	18.7	1016.6	53.1	3266	26.7
8-Mar-24	2hr01mins	10:22 ~ 12:23	18.8	1018.8	34.3	1989	16.5
8-Mar-24	2hr14mins	12:44 ~ 14:58	18.8	1018.8	49.1	3050	22.7

Sensitivity Adjustment Scale Setting (Before Calibration) 610 (CPM)

Sensitivity Adjustment Scale Setting (After Calibration) 609 (CPM)

### Linear Regression of Y or X

Slope (K-factor): 1.9737 (µg/m<sup>3</sup>)/CPM

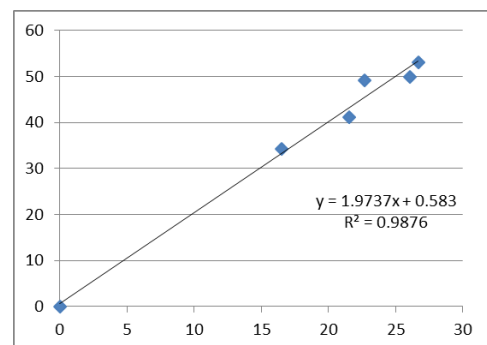
Correlation Coefficient (R) 0.9937

Date of Issue 13 March 2024

### Remarks:

- Strong** Correlation ( $R > 0.8$ )
- Factor 1.9737 (µg/m<sup>3</sup>)/CPM should be apply for TSP monitoring

\*If  $R < 0.5$ , repair or re-verification is required for the equipment



Operator : Martin Li Signature : [Signature] Date : 13 March 2024

QC Reviewer : Ben Tam Signature : [Signature] Date : 13 March 2024

## TSP SAMPLER CALIBRATION CALCULATION SPREADSHEET

Location : Gold King Industrial Building, Kwai Chung Date of Calibration: 16-Feb-24  
 Location ID : Calibration Room - TISCH Higher Volume Sampler (Model TE-5170) S/N:1260 (HVS 018) Next Calibration Date: 16-May-24

### CONDITIONS

Sea Level Pressure (hPa)	1019	Corrected Pressure (mm Hg)	764.25
Temperature (°C)	20.4	Temperature (K)	293

### CALIBRATION ORIFICE

Make->	TISCH	Qstd Slope ->	2.13163
Model->	5025A	Qstd Intercept ->	-0.03523
Calibration Date->	15-Dec-23	Expiry Date->	15-Dec-24

### CALIBRATION

Plate No.	H2O (L) (in)	H2O (R) (in)	H2O (in)	Qstd (m3/min)	I (chart)	IC corrected	LINEAR REGRESSION
18	5.8	5.8	11.6	1.631	54	54.57	Slope = 31.3860 Intercept = 2.3377 Corr. coeff. = 0.9976
13	4.7	4.7	9.4	1.470	47	47.50	
10	3.6	3.6	7.2	1.289	42	42.45	
8	2.4	2.4	4.8	1.055	35	35.37	
5	1.2	1.2	2.4	0.751	26	26.28	

#### Calculations :

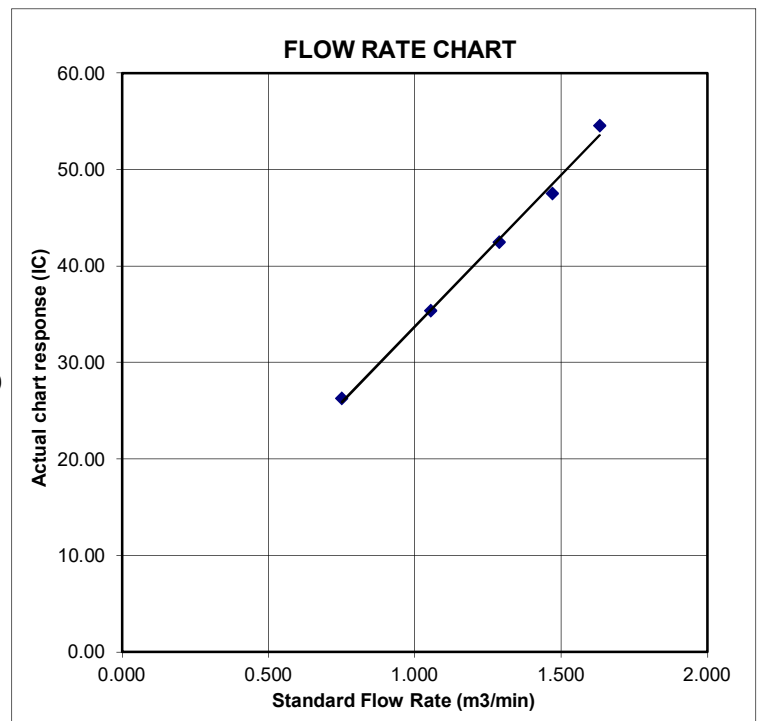
$Qstd = 1/m[\text{Sqrt}(H2O(Pa/Pstd)(Tstd/Ta))-b]$   
 $IC = I[\text{Sqrt}(Pa/Pstd)(Tstd/Ta)]$

Qstd = standard flow rate  
 IC = corrected chart responses  
 I = actual chart response  
 m = calibrator Qstd slope  
 b = calibrator Qstd intercept  
 Ta = actual temperature during calibration ( deg K )  
 Pstd = actual pressure during calibration ( mm Hg )

#### For subsequent calculation of sampler flow:

$1/m((I)[\text{Sqrt}(298/Tav)(Pav/760)]-b)$

m = sampler slope  
 b = sampler intercept  
 I = chart response  
 Tav = daily average temperature  
 Pav = daily average pressure







**RECALIBRATION**

**DUE DATE:**

**December 15, 2024**

# Certificate of Calibration

## Calibration Certification Information

Cal. Date: December 15, 2023      Rootsmeter S/N: 438320      Ta: 295 °K  
Operator: Jim Tisch      Pa: 748.5 mm Hg  
Calibration Model #: TE-5025A      Calibrator S/N: **1941**

Run	Vol. Init (m3)	Vol. Final (m3)	ΔVol. (m3)	ΔTime (min)	ΔP (mm Hg)	ΔH (in H2O)
1	1	2	1	1.4590	3.2	2.00
2	3	4	1	1.0360	6.4	4.00
3	5	6	1	0.9260	8.0	5.00
4	7	8	1	0.8840	8.9	5.50
5	9	10	1	0.7290	12.9	8.00

## Data Tabulation

Vstd (m3)	Qstd (x-axis)	$\sqrt{\Delta H \left( \frac{Pa}{Pstd} \right) \left( \frac{Tstd}{Ta} \right)}$ (y-axis)	Va	Qa (x-axis)	$\sqrt{\Delta H \left( \frac{Ta}{Pa} \right)}$ (y-axis)
0.9907	0.6790	1.4106	0.9957	0.6825	0.8878
0.9864	0.9522	1.9949	0.9914	0.9570	1.2556
0.9843	1.0630	2.2304	0.9893	1.0684	1.4037
0.9831	1.1121	2.3393	0.9881	1.1178	1.4723
0.9778	1.3413	2.8213	0.9828	1.3481	1.7756
<b>QSTD</b>	<b>m=</b>	<b>2.13163</b>	<b>QA</b>	<b>m=</b>	<b>1.33479</b>
	<b>b=</b>	<b>-0.03523</b>		<b>b=</b>	<b>-0.02217</b>
	<b>r=</b>	<b>0.99999</b>		<b>r=</b>	<b>0.99999</b>

## Calculations

<b>Vstd=</b> $\Delta Vol((Pa-\Delta P)/Pstd)(Tstd/Ta)$	<b>Va=</b> $\Delta Vol((Pa-\Delta P)/Pa)$
<b>Qstd=</b> $Vstd/\Delta Time$	<b>Qa=</b> $Va/\Delta Time$
<b>For subsequent flow rate calculations:</b>	
<b>Qstd=</b> $1/m \left( \left( \sqrt{\Delta H \left( \frac{Pa}{Pstd} \right) \left( \frac{Tstd}{Ta} \right)} \right) - b \right)$	<b>Qa=</b> $1/m \left( \left( \sqrt{\Delta H \left( \frac{Ta}{Pa} \right)} \right) - b \right)$

## Standard Conditions


Tstd: 298.15 °K  
Pstd: 760 mm Hg

## Key

ΔH: calibrator manometer reading (in H2O)  
ΔP: rootsmeter manometer reading (mm Hg)  
Ta: actual absolute temperature (°K)  
Pa: actual barometric pressure (mm Hg)  
b: intercept  
m: slope

## RECALIBRATION

US EPA recommends annual recalibration per 1998 40 Code of Federal Regulations Part 50 to 51, Appendix B to Part 50, Reference Method for the Determination of Suspended Particulate Matter in the Atmosphere, 9.2.17, page 30



輝創工程有限公司

Sun Creation Engineering Limited

Calibration & Testing Laboratory

# Certificate of Calibration

## 校正證書

Certificate No. : C235334

證書編號

ITEM TESTED / 送檢項目 (Job No. / 序引編號: IC23-1813)

Date of Receipt / 收件日期: 31 August 2023

Description / 儀器名稱 : Integrating Sound Level Meter (EQ009)

Manufacturer / 製造商 : Brüel & Kjær

Model No. / 型號 : 2238

Serial No. / 編號 : 2285722

Supplied By / 委託者 : Action-United Environmental Services and Consulting  
Unit A, 20/F., Gold King Industrial Building,  
35-41 Tai Lin Pai Road, Kwai Chung, N.T.

### TEST CONDITIONS / 測試條件

Temperature / 溫度 :  $(23 \pm 2)^{\circ}\text{C}$

Relative Humidity / 相對濕度 :  $(50 \pm 25)\%$

Line Voltage / 電壓 : ---

### TEST SPECIFICATIONS / 測試規範

Calibration check

DATE OF TEST / 測試日期 : 15 September 2023

### TEST RESULTS / 測試結果

The results apply to the particular unit-under-test only.

The results do not exceed specified limits.

These limits refer to manufacturer's published tolerances as requested by the customer.

The results are detailed in the subsequent page(s).

The test equipment used for calibration are traceable to National Standards via :

- The Government of The Hong Kong Special Administrative Region Standard & Calibration Laboratory
- Hottinger Brüel & Kjær Calibration Laboratory, Denmark
- Agilent Technologies / Keysight Technologies
- Fluke Everett Service Center, USA

Tested By

測試

C K Lo

Project Engineer

Certified By

核證

K C Lee

Engineer

Date of Issue

簽發日期

15 September 2023

The test equipment used for calibration is traceable to the National Standards as specified in this certificate. This certificate shall not be reproduced except in full, without the prior written approval of this laboratory.

本證書所載校正用之測試器材均可溯源至國際標準。局部複印本證書需先獲本實驗室書面批准。

Sun Creation Engineering Limited – Calibration & Testing Laboratory

c/o 4/F, 1 Hing On Lane, Tuen Mun, New Territories, Hong Kong

輝創工程有限公司 - 校正及檢測實驗室

c/o 香港新界屯門興安里一號四樓

Tel/電話: (852) 2927 2606

Fax/傳真: (852) 2744 8986

E-mail/電郵: callab@suncreation.com

Website/網址: www.suncreation.com

# Certificate of Calibration

## 校正證書

Certificate No. : C235334  
證書編號

- The unit-under-test (UUT) was allowed to stabilize in the laboratory for over 12 hours, and switched on to warm up for over 10 minutes before the commencement of the test.
- Self-calibration using laboratory acoustic calibrator was performed before the test from 6.1.1.2 to 6.4.
- The results presented are the mean of 3 measurements at each calibration point.

4. Test equipment :

Equipment ID	Description	Certificate No.
CL280	40 MHz Arbitrary Waveform Generator	C230306
CL281	Multifunction Acoustic Calibrator	CDK2302738

5. Test procedure : MA101N.

6. Results :

6.1 Sound Pressure Level

6.1.1 Reference Sound Pressure Level

6.1.1.1 Before Self-calibration

UUT Setting				Applied Value		UUT Reading (dB)
Range (dB)	Parameter	Frequency Weighting	Time Weighting	Level (dB)	Freq. (kHz)	
52 - 132	L <sub>AFP</sub>	A	F	94.00	1	94.2

6.1.1.2 After Self-calibration

UUT Setting				Applied Value		UUT Reading (dB)	IEC 60651 Type 1 Limit (dB)
Range (dB)	Parameter	Frequency Weighting	Time Weighting	Level (dB)	Freq. (kHz)		
52 - 132	L <sub>AFP</sub>	A	F	94.00	1	94.0	± 0.7

6.1.2 Linearity

UUT Setting				Applied Value		UUT Reading (dB)
Range (dB)	Parameter	Frequency Weighting	Time Weighting	Level (dB)	Freq. (kHz)	
52 - 132	L <sub>AFP</sub>	A	F	94.00	1	94.0 (Ref.)
				104.00		104.0
				114.00		113.9

IEC 60651 Type 1 Limit : ± 0.4 dB per 10 dB step and ± 0.7 dB for overall different.

The test equipment used for calibration is traceable to the National Standards as specified in this certificate. This certificate shall not be reproduced except in full, without the prior written approval of this laboratory.

本證書所載校正用之測試器材均可溯源至國際標準。局部複印本證書需先獲本實驗所書面批准。

Sun Creation Engineering Limited – Calibration & Testing Laboratory

c/o 4/F, 1 Hing On Lane, Tuen Mun, New Territories, Hong Kong

輝創工程有限公司 - 校正及檢測實驗室

c/o 香港新界屯門興安里一號四樓

Tel/電話: (852) 2927 2606 Fax/傳真: (852) 2744 8986

E-mail/電郵: callab@suncreation.com

Website/網址: www.suncreation.com



# Certificate of Calibration

## 校正證書

Certificate No. : C235334  
證書編號

### 6.2 Time Weighting

#### 6.2.1 Continuous Signal

UUT Setting				Applied Value		UUT Reading (dB)	IEC 60651 Type 1 Limit (dB)
Range (dB)	Parameter	Frequency Weighting	Time Weighting	Level (dB)	Freq. (kHz)		
52 - 132	L <sub>AFP</sub>	A	F	94.00	1	94.0	Ref.
	L <sub>ASP</sub>		S			94.0	± 0.1
	L <sub>AIP</sub>		I			94.0	± 0.1

#### 6.2.2 Tone Burst Signal (2 kHz)

UUT Setting				Applied Value		UUT Reading (dB)	IEC 60651 Type 1 Limit (dB)
Range (dB)	Parameter	Frequency Weighting	Time Weighting	Level (dB)	Burst Duration		
32 - 112	L <sub>AFP</sub>	A	F	106.0	Continuous	106.0	Ref.
	L <sub>AFMax</sub>				200 ms	105.0	-1.0 ± 1.0
	L <sub>ASP</sub>	S	Continuous		106.0	Ref.	
	L <sub>ASMax</sub>		500 ms		102.0	-4.1 ± 1.0	

### 6.3 Frequency Weighting

#### 6.3.1 A-Weighting

UUT Setting				Applied Value		UUT Reading (dB)	IEC 60651 Type 1 Limit (dB)
Range (dB)	Parameter	Frequency Weighting	Time Weighting	Level (dB)	Freq.		
52 - 132	L <sub>AFP</sub>	A	F	94.00	31.5 Hz	54.5	-39.4 ± 1.5
					63 Hz	67.8	-26.2 ± 1.5
					125 Hz	77.8	-16.1 ± 1.0
					250 Hz	85.3	-8.6 ± 1.0
					500 Hz	90.7	-3.2 ± 1.0
					1 kHz	94.0	Ref.
					2 kHz	95.2	+1.2 ± 1.0
					4 kHz	95.0	+1.0 ± 1.0
					8 kHz	92.8	-1.1 (+1.5 ; -3.0)
					12.5 kHz	89.7	-4.3 (+3.0 ; -6.0)

The test equipment used for calibration is traceable to the National Standards as specified in this certificate. This certificate shall not be reproduced except in full, without the prior written approval of this laboratory.

本證書所載校正用之測試器材均可溯源至國際標準。局部複印本證書需先獲本實驗室書面批准。

Sun Creation Engineering Limited – Calibration & Testing Laboratory

c/o 4/F, 1 Hing On Lane, Tuen Mun, New Territories, Hong Kong

輝創工程有限公司 - 校正及檢測實驗室

c/o 香港新界屯門興安里一號四樓

Tel/電話: (852) 2927 2606

Fax/傳真: (852) 2744 8986

E-mail/電郵: callab@suncreation.com

Website/網址: www.suncreation.com

# Certificate of Calibration

## 校正證書

Certificate No. : C235334  
證書編號

### 6.3.2 C-Weighting

UUT Setting				Applied Value		UUT Reading (dB)	IEC 60651 Type 1 Limit (dB)
Range (dB)	Parameter	Frequency Weighting	Time Weighting	Level (dB)	Freq.		
52 - 132	L <sub>CFP</sub>	C	F	94.00	31.5 Hz	90.9	-3.0 ± 1.5
					63 Hz	93.2	-0.8 ± 1.5
					125 Hz	93.8	-0.2 ± 1.0
					250 Hz	94.0	0.0 ± 1.0
					500 Hz	94.0	0.0 ± 1.0
					1 kHz	94.0	Ref.
					2 kHz	93.8	-0.2 ± 1.0
					4 kHz	93.1	-0.8 ± 1.0
					8 kHz	90.9	-3.0 (+1.5 ; -3.0)
					12.5 kHz	87.8	-6.2 (+3.0 ; -6.0)

### 6.4 Time Averaging

UUT Setting				Applied Value					UUT Reading (dB)	IEC 60804 Type 1 Limit (dB)	
Range (dB)	Parameter	Frequency Weighting	Integrating Time	Frequency (kHz)	Burst Duration (ms)	Burst Duty Factor	Burst Level (dB)	Equivalent Level (dB)			
32 - 112	L <sub>Aeq</sub>	A	10 sec.	4	1	1/10	110.0	100	99.9	± 0.5	
			60 sec.			1/10 <sup>2</sup>		90	89.9	± 0.5	
						5 min.		1/10 <sup>3</sup>	80	79.3	± 1.0
								1/10 <sup>4</sup>	70	69.2	± 1.0

Remarks : - UUT Microphone Model No. : 4188 & S/N : 2812706

- Mfr's Limit : IEC 60651 Type 1 & IEC 60804 Type 1

- Uncertainties of Applied Value : 94 dB : 31.5 Hz - 125 Hz : ± 0.35 dB  
 250 Hz - 500 Hz : ± 0.30 dB  
 1 kHz : ± 0.20 dB  
 2 kHz - 4 kHz : ± 0.35 dB  
 8 kHz : ± 0.45 dB  
 12.5 kHz : ± 0.70 dB  
 104 dB : 1 kHz : ± 0.10 dB (Ref. 94 dB)  
 114 dB : 1 kHz : ± 0.10 dB (Ref. 94 dB)  
 Burst equivalent level : ± 0.2 dB (Ref. 110 dB continuous sound level)

- The uncertainties are for a confidence probability of not less than 95 %.

Note :

Only the original copy or the laboratory's certified true copy is valid.

The values given in this Certificate only relate to the values measured at the time of the test and any uncertainties quoted will not include allowance for the equipment long term drift, variations with environment changes, vibration and shock during transportation, overloading, mis-handling, or the capability of any other laboratory to repeat the measurement. Sun Creation Engineering Limited shall not be liable for any loss or damage resulting from the use of the equipment.

The test equipment used for calibration is traceable to the National Standards as specified in this certificate. This certificate shall not be reproduced except in full, without the prior written approval of this laboratory.

本證書所載校正用之測試器材均可溯源至國際標準。局部複印本證書需先獲本實驗室書面批准。

Sun Creation Engineering Limited – Calibration & Testing Laboratory

c/o 4/F, 1 Hing On Lane, Tuen Mun, New Territories, Hong Kong

輝創工程有限公司 - 校正及檢測實驗室

c/o 香港新界屯門興安里一號四樓

Tel/電話: (852) 2927 2606 Fax/傳真: (852) 2744 8986

E-mail/電郵: callab@suncreation.com

Website/網址: www.suncreation.com





# Certificate of Calibration

## 校正證書

Certificate No. : C236945  
證書編號

ITEM TESTED / 送檢項目 (Job No. / 序引編號 : IC23-2369) Date of Receipt / 收件日期 : 23 November 2023

Description / 儀器名稱 : Sound Level Meter (EQ013)  
Manufacturer / 製造商 : Rion  
Model No. / 型號 : NL-52  
Serial No. / 編號 : 00921191  
Supplied By / 委託者 : Action-United Environmental Services and Consulting  
Unit A, 20/F., Gold King Industrial Building,  
35-41 Tai Lin Pai Road, Kwai Chung, N.T.

### TEST CONDITIONS / 測試條件

Temperature / 溫度 :  $(23 \pm 2)^{\circ}\text{C}$  Relative Humidity / 相對濕度 :  $(50 \pm 25)\%$   
Line Voltage / 電壓 : ---

### TEST SPECIFICATIONS / 測試規範


Calibration check


DATE OF TEST / 測試日期 : 3 December 2023

### TEST RESULTS / 測試結果

The results apply to the particular unit-under-test only.  
The results do not exceed specified limits.  
These limits refer to manufacturer's published tolerances as requested by the customer.  
The results are detailed in the subsequent page(s).

The test equipment used for calibration are traceable to National Standards via :  
- The Government of The Hong Kong Special Administrative Region Standard & Calibration Laboratory  
- Hottinger Brüel & Kjær Calibration Laboratory, Denmark  
- Agilent Technologies / Keysight Technologies  
- Fluke Everett Service Center, USA

Tested By :   
測試 H T Wong  
Assistant Engineer

Certified By :   
核證 K C Lee  
Engineer

Date of Issue : 4 December 2023  
簽發日期

The test equipment used for calibration is traceable to the National Standards as specified in this certificate. This certificate shall not be reproduced except in full, without the prior written approval of this laboratory.

本證書所載校正用之測試器材均可溯源至國際標準。局部複印本證書需先獲本實驗室書面批准。

# Certificate of Calibration

## 校正證書

Certificate No. : C236945

證書編號

- The unit-under-test (UUT) was allowed to stabilize in the laboratory for over 12 hours, and switched on to warm up for over 10 minutes before the commencement of the test.
- Self-calibration was performed before the test.
- The results presented are the mean of 3 measurements at each calibration point.
- Test equipment :

Equipment ID	Description	Certificate No.
CL280	40 MHz Arbitrary Waveform Generator	C230306
CL281	Multifunction Acoustic Calibrator	CDK2302738

- Test procedure : MA101N.

- Results :

### 6.1 Sound Pressure Level

#### 6.1.1 Reference Sound Pressure Level

UUT Setting				Applied Value		UUT Reading (dB)	IEC 61672 Class 1 Limit (dB)
Range (dB)	Function	Frequency Weighting	Time Weighting	Level (dB)	Freq. (kHz)		
30 - 130	L <sub>A</sub>	A	Fast	94.00	1	93.8	± 1.1

#### 6.1.2 Linearity

UUT Setting				Applied Value		UUT Reading (dB)
Range (dB)	Function	Frequency Weighting	Time Weighting	Level (dB)	Freq. (kHz)	
30 - 130	L <sub>A</sub>	A	Fast	94.00	1	93.8 (Ref.)
				104.00		103.8
				114.00		113.8

IEC 61672 Class 1 Limit : ± 0.6 dB per 10 dB step and ± 1.1 dB for overall different.

### 6.2 Time Weighting

UUT Setting				Applied Value		UUT Reading (dB)	IEC 61672 Class 1 Limit (dB)
Range (dB)	Function	Frequency Weighting	Time Weighting	Level (dB)	Freq. (kHz)		
30 - 130	L <sub>A</sub>	A	Fast	94.00	1	93.8	Ref.
			Slow			93.8	± 0.3

The test equipment used for calibration is traceable to the National Standards as specified in this certificate. This certificate shall not be reproduced except in full, without the prior written approval of this laboratory.

本證書所載校正用之測試器材均可溯源至國際標準。局部複印本證書需先獲本實驗室書面批准。

# Certificate of Calibration

## 校正證書

Certificate No. : C236945

證書編號

### 6.3 Frequency Weighting

#### 6.3.1 A-Weighting

UUT Setting				Applied Value		UUT	IEC 61672
Range (dB)	Function	Frequency Weighting	Time Weighting	Level (dB)	Freq.	Reading (dB)	Class 1 Limit (dB)
30 - 130	L <sub>A</sub>	A	Fast	94.00	63 Hz	67.5	-26.2 ± 1.5
					125 Hz	77.6	-16.1 ± 1.5
					250 Hz	85.1	-8.6 ± 1.4
					500 Hz	90.6	-3.2 ± 1.4
					1 kHz	93.8	Ref.
					2 kHz	95.0	+1.2 ± 1.6
					4 kHz	94.8	+1.0 ± 1.6
					8 kHz	92.8	-1.1 (+2.1 ; -3.1)
					16 kHz	85.8	-6.6 (+3.5 ; -17.0)

#### 6.3.2 C-Weighting

UUT Setting				Applied Value		UUT	IEC 61672
Range (dB)	Function	Frequency Weighting	Time Weighting	Level (dB)	Freq.	Reading (dB)	Class 1 Limit (dB)
30 - 130	L <sub>C</sub>	C	Fast	94.00	63 Hz	92.9	-0.8 ± 1.5
					125 Hz	93.6	-0.2 ± 1.5
					250 Hz	93.8	0.0 ± 1.4
					500 Hz	93.8	0.0 ± 1.4
					1 kHz	93.8	Ref.
					2 kHz	93.7	-0.2 ± 1.6
					4 kHz	93.0	-0.8 ± 1.6
					8 kHz	90.9	-3.0 (+2.1 ; -3.1)
					16 kHz	83.9	-8.5 (+3.5 ; -17.0)

The test equipment used for calibration is traceable to the National Standards as specified in this certificate. This certificate shall not be reproduced except in full, without the prior written approval of this laboratory.

本證書所載校正用之測試器材均可溯源至國際標準。局部複印本證書需先獲本實驗室書面批准。

Sun Creation Engineering Limited – Calibration & Testing Laboratory

c/o 4/F, 1 Hing On Lane, Tuen Mun, New Territories, Hong Kong

輝創工程有限公司 - 校正及檢測實驗室

c/o 香港新界屯門興安里一號四樓

Tel/電話: (852) 2927 2606

Fax/傳真: (852) 2744 8986

E-mail/電郵: callab@suncreation.com

Website/網址: www.suncreation.com





輝創工程有限公司

Sun Creation Engineering Limited

Calibration & Testing Laboratory

# Certificate of Calibration

## 校正證書

Certificate No. : C236945

證書編號

Remarks : - UUT Microphone Model No. : UC-59 & S/N : 12910

- Mfr's Limit : IEC 61672 Class 1

- Uncertainties of Applied Value :

94 dB	: 63 Hz - 125 Hz	: $\pm 0.35$ dB
	250 Hz - 500 Hz	: $\pm 0.30$ dB
	1 kHz	: $\pm 0.20$ dB
	2 kHz - 4 kHz	: $\pm 0.35$ dB
	8 kHz	: $\pm 0.45$ dB
	16 kHz	: $\pm 0.70$ dB
104 dB	: 1 kHz	: $\pm 0.10$ dB (Ref. 94 dB)
114 dB	: 1 kHz	: $\pm 0.10$ dB (Ref. 94 dB)

- The uncertainties are for a confidence probability of not less than 95 %.

Note :

Only the original copy or the laboratory's certified true copy is valid.

The values given in this Certificate only relate to the values measured at the time of the test and any uncertainties quoted will not include allowance for the equipment long term drift, variations with environment changes, vibration and shock during transportation, overloading, mis-handling, or the capability of any other laboratory to repeat the measurement. Sun Creation Engineering Limited shall not be liable for any loss or damage resulting from the use of the equipment.

The test equipment used for calibration is traceable to the National Standards as specified in this certificate. This certificate shall not be reproduced except in full, without the prior written approval of this laboratory.

本證書所載校正用之測試器材均可溯源至國際標準。局部複印本證書需先獲本實驗室書面批准。

Sun Creation Engineering Limited – Calibration & Testing Laboratory

c/o 4/F, 1 Hing On Lane, Tuen Mun, New Territories, Hong Kong

輝創工程有限公司 - 校正及檢測實驗室

c/o 香港新界屯門興安里一號四樓

Tel/電話: (852) 2927 2606

Fax/傳真: (852) 2744 8986

E-mail/電郵: callab@suncreation.com

Website/網址: www.suncreation.com



# Certificate of Calibration

## 校正證書

Certificate No. : C236949  
證書編號

ITEM TESTED / 送檢項目 (Job No. / 序引編號 : IC23-2369) Date of Receipt / 收件日期 : 23 November 2023

Description / 儀器名稱 : Sound Level Meter (EQ016)  
Manufacturer / 製造商 : Rion  
Model No. / 型號 : NL-52  
Serial No. / 編號 : 00464681  
Supplied By / 委託者 : Action-United Environmental Services and Consulting  
Unit A, 20/F., Gold King Industrial Building,  
35-41 Tai Lin Pai Road, Kwai Chung, N.T.

### TEST CONDITIONS / 測試條件

Temperature / 溫度 :  $(23 \pm 2)^{\circ}\text{C}$  Relative Humidity / 相對濕度 :  $(50 \pm 25)\%$   
Line Voltage / 電壓 : ---

### TEST SPECIFICATIONS / 測試規範


Calibration check

DATE OF TEST / 測試日期 : 3 December 2023

### TEST RESULTS / 測試結果

The results apply to the particular unit-under-test only.  
The results do not exceed specified limits.  
These limits refer to manufacturer's published tolerances as requested by the customer.  
The results are detailed in the subsequent page(s).

The test equipment used for calibration are traceable to National Standards via :  
- The Government of The Hong Kong Special Administrative Region Standard & Calibration Laboratory  
- Hottinger Brüel & Kjær Calibration Laboratory, Denmark  
- Agilent Technologies / Keysight Technologies  
- Fluke Everett Service Center, USA

Tested By :   
測試 H T Wong  
Assistant Engineer

Certified By :   
核證 K C Lee  
Engineer

Date of Issue : 4 December 2023  
簽發日期

The test equipment used for calibration is traceable to the National Standards as specified in this certificate. This certificate shall not be reproduced except in full, without the prior written approval of this laboratory.

本證書所載校正用之測試器材均可溯源至國際標準。局部複印本證書需先獲本實驗室書面批准。

# Certificate of Calibration

## 校正證書

Certificate No. : C236949  
證書編號

- The unit-under-test (UUT) was allowed to stabilize in the laboratory for over 12 hours, and switched on to warm up for over 10 minutes before the commencement of the test.
- Self-calibration was performed before the test.
- The results presented are the mean of 3 measurements at each calibration point.
- Test equipment :

Equipment ID	Description	Certificate No.
CL280	40 MHz Arbitrary Waveform Generator	C230306
CL281	Multifunction Acoustic Calibrator	CDK2302738

- Test procedure : MA101N.

- Results :

### 6.1 Sound Pressure Level

#### 6.1.1 Reference Sound Pressure Level

UUT Setting				Applied Value		UUT Reading (dB)	IEC 61672 Class 1 Limit (dB)
Range (dB)	Function	Frequency Weighting	Time Weighting	Level (dB)	Freq. (kHz)		
30 - 130	L <sub>A</sub>	A	Fast	94.00	1	93.4	± 1.1

#### 6.1.2 Linearity

UUT Setting				Applied Value		UUT Reading (dB)
Range (dB)	Function	Frequency Weighting	Time Weighting	Level (dB)	Freq. (kHz)	
30 - 130	L <sub>A</sub>	A	Fast	94.00	1	93.4 (Ref.)
				104.00		103.4
				114.00		113.4

IEC 61672 Class 1 Limit : ± 0.6 dB per 10 dB step and ± 1.1 dB for overall different.

### 6.2 Time Weighting

UUT Setting				Applied Value		UUT Reading (dB)	IEC 61672 Class 1 Limit (dB)
Range (dB)	Function	Frequency Weighting	Time Weighting	Level (dB)	Freq. (kHz)		
30 - 130	L <sub>A</sub>	A	Fast	94.00	1	93.4	Ref.
			Slow			93.4	± 0.3

The test equipment used for calibration is traceable to the National Standards as specified in this certificate. This certificate shall not be reproduced except in full, without the prior written approval of this laboratory.

本證書所載校正用之測試器材均可溯源至國際標準。局部複印本證書需先獲本實驗室書面批准。

Sun Creation Engineering Limited – Calibration & Testing Laboratory

c/o 4/F, 1 Hing On Lane, Tuen Mun, New Territories, Hong Kong

輝創工程有限公司 - 校正及檢測實驗室

c/o 香港新界屯門興安里一號四樓

Tel/電話: (852) 2927 2606

Fax/傳真: (852) 2744 8986

E-mail/電郵: callab@suncreation.com

Website/網址: www.suncreation.com

# Certificate of Calibration

## 校正證書

Certificate No. : C236949  
證書編號

### 6.3 Frequency Weighting

#### 6.3.1 A-Weighting

UUT Setting				Applied Value		UUT Reading (dB)	IEC 61672 Class 1 Limit (dB)
Range (dB)	Function	Frequency Weighting	Time Weighting	Level (dB)	Freq.		
30 - 130	L <sub>A</sub>	A	Fast	94.00	63 Hz	67.2	-26.2 ± 1.5
					125 Hz	77.2	-16.1 ± 1.5
					250 Hz	84.8	-8.6 ± 1.4
					500 Hz	90.2	-3.2 ± 1.4
					1 kHz	93.4	Ref.
					2 kHz	94.6	+1.2 ± 1.6
					4 kHz	94.4	+1.0 ± 1.6
					8 kHz	92.4	-1.1 (+2.1 ; -3.1)
					16 kHz	85.5	-6.6 (+3.5 ; -17.0)

#### 6.3.2 C-Weighting

UUT Setting				Applied Value		UUT Reading (dB)	IEC 61672 Class 1 Limit (dB)
Range (dB)	Function	Frequency Weighting	Time Weighting	Level (dB)	Freq.		
30 - 130	L <sub>C</sub>	C	Fast	94.00	63 Hz	92.5	-0.8 ± 1.5
					125 Hz	93.2	-0.2 ± 1.5
					250 Hz	93.4	0.0 ± 1.4
					500 Hz	93.5	0.0 ± 1.4
					1 kHz	93.4	Ref.
					2 kHz	93.3	-0.2 ± 1.6
					4 kHz	92.6	-0.8 ± 1.6
					8 kHz	90.5	-3.0 (+2.1 ; -3.1)
					16 kHz	83.5	-8.5 (+3.5 ; -17.0)

The test equipment used for calibration is traceable to the National Standards as specified in this certificate. This certificate shall not be reproduced except in full, without the prior written approval of this laboratory.

本證書所載校正用之測試器材均可溯源至國際標準。局部複印本證書需先獲本實驗室書面批准。

Sun Creation Engineering Limited – Calibration & Testing Laboratory

c/o 4/F, 1 Hing On Lane, Tuen Mun, New Territories, Hong Kong

輝創工程有限公司 - 校正及檢測實驗室

c/o 香港新界屯門興安里一號四樓

Tel/電話: (852) 2927 2606 Fax/傳真: (852) 2744 8986

E-mail/電郵: callab@suncreation.com

Website/網址: www.suncreation.com

# Certificate of Calibration

## 校正證書

Certificate No. : C236949

證書編號

Remarks : - UUT Microphone Model No. : UC-59 & S/N : 17434

- Mfr's Limit : IEC 61672 Class 1

- Uncertainties of Applied Value :

94 dB	: 63 Hz - 125 Hz	: $\pm 0.35$ dB
	250 Hz - 500 Hz	: $\pm 0.30$ dB
	1 kHz	: $\pm 0.20$ dB
	2 kHz - 4 kHz	: $\pm 0.35$ dB
	8 kHz	: $\pm 0.45$ dB
	16 kHz	: $\pm 0.70$ dB
104 dB	: 1 kHz	: $\pm 0.10$ dB (Ref. 94 dB)
114 dB	: 1 kHz	: $\pm 0.10$ dB (Ref. 94 dB)

- The uncertainties are for a confidence probability of not less than 95 %.

Note :

Only the original copy or the laboratory's certified true copy is valid.

The values given in this Certificate only relate to the values measured at the time of the test and any uncertainties quoted will not include allowance for the equipment long term drift, variations with environment changes, vibration and shock during transportation, overloading, mis-handling, or the capability of any other laboratory to repeat the measurement. Sun Creation Engineering Limited shall not be liable for any loss or damage resulting from the use of the equipment.

The test equipment used for calibration is traceable to the National Standards as specified in this certificate. This certificate shall not be reproduced except in full, without the prior written approval of this laboratory.

本證書所載校正用之測試器材均可溯源至國際標準。局部複印本證書需先獲本實驗室書面批准。

Sun Creation Engineering Limited – Calibration & Testing Laboratory

c/o 4/F, 1 Hing On Lane, Tuen Mun, New Territories, Hong Kong

輝創工程有限公司 - 校正及檢測實驗室

c/o 香港新界屯門興安里一號四樓


Tel/電話: (852) 2927 2606

Fax/傳真: (852) 2744 8986

E-mail/電郵: callab@suncreation.com

Website/網址: www.suncreation.com





輝創工程有限公司

Sun Creation Engineering Limited

Calibration & Testing Laboratory

# Certificate of Calibration

## 校正證書

Certificate No. : C235367

證書編號

ITEM TESTED / 送檢項目 (Job No. / 序引編號 : IC23-1813)

Date of Receipt / 收件日期 : 31 August 2023

Description / 儀器名稱 : Sound Level Calibrator (EQ085)

Manufacturer / 製造商 : Rion

Model No. / 型號 : NC-73

Serial No. / 編號 : 10655561

Supplied By / 委託者 : Action-United Environmental Services and Consulting  
Unit A, 20/F., Gold King Industrial Building,  
35-41 Tai Lin Pai Road, Kwai Chung, N.T.

### TEST CONDITIONS / 測試條件

Temperature / 溫度 :  $(23 \pm 2)^{\circ}\text{C}$

Relative Humidity / 相對濕度 :  $(50 \pm 25)\%$

Line Voltage / 電壓 : ---

### TEST SPECIFICATIONS / 測試規範

Calibration check

DATE OF TEST / 測試日期 : 13 September 2023

### TEST RESULTS / 測試結果

The results apply to the particular unit-under-test only.

The results do not exceed specified limits.

These limits refer to manufacturer's published or user's specified tolerances as requested by the customer.

The results are detailed in the subsequent page(s).

The test equipment used for calibration are traceable to National Standards via :

- The Government of The Hong Kong Special Administrative Region Standard & Calibration Laboratory
- Hottinger Brüel & Kjær Calibration Laboratory, Denmark
- Agilent Technologies / Keysight Technologies
- Fluke Everett Service Center, USA

Tested By

測試

:

K C Lee  
Engineer

Certified By

核證

:

K K Wong  
Engineer

Date of Issue

簽發日期

:

17 September 2023

The test equipment used for calibration is traceable to the National Standards as specified in this certificate. This certificate shall not be reproduced except in full, without the prior written approval of this laboratory.

本證書所載校正用之測試器材均可溯源至國際標準。局部複印本證書需先獲本實驗所書面批准。

Sun Creation Engineering Limited – Calibration & Testing Laboratory

c/o 4/F, 1 Hing On Lane, Tuen Mun, New Territories, Hong Kong

輝創工程有限公司 - 校正及檢測實驗室

c/o 香港新界屯門興安里一號四樓

Tel/電話: (852) 2927 2606 Fax/傳真: (852) 2744 8986

E-mail/電郵: callab@suncreation.com

Website/網址: www.suncreation.com

# Certificate of Calibration

## 校正證書

Certificate No. : C235367  
證書編號

- The unit-under-test (UUT) was allowed to stabilize in the laboratory for over 12 hours before the commencement of the test.
- The results presented are the mean of 3 measurements at each calibration point.
- Test equipment :

Equipment ID	Description	Certificate No.
CL130	Universal Counter	C233799
CL281	Multifunction Acoustic Calibrator	CDK2302738
TST150A	Measuring Amplifier	C221750

- Test procedure : MA100N.
- Results :

### 5.1 Sound Level Accuracy

UUT Nominal Value	Measured Value (dB)	Mfr's Spec. (dB)	Uncertainty of Measured Value (dB)
94 dB, 1 kHz	94.00	$\pm 0.5$	$\pm 0.20$

### 5.2 Frequency Accuracy

UUT Nominal Value (kHz)	Measured Value (kHz)	User's Spec.	Uncertainty of Measured Value (Hz)
1	0.951	1 kHz $\pm 6\%$	$\pm 1$

Remarks : - The user's specified acceptance criteria (user's spec.) is a customer pre-defined operating tolerance of the UUT, suitable for one's own intended use.

- The uncertainties are for a confidence probability of not less than 95 %.

### Note :

Only the original copy or the laboratory's certified true copy is valid.

The values given in this Certificate only relate to the values measured at the time of the test and any uncertainties quoted will not include allowance for the equipment long term drift, variations with environment changes, vibration and shock during transportation, overloading, mis-handling, or the capability of any other laboratory to repeat the measurement. Sun Creation Engineering Limited shall not be liable for any loss or damage resulting from the use of the equipment.

The test equipment used for calibration is traceable to the National Standards as specified in this certificate. This certificate shall not be reproduced except in full, without the prior written approval of this laboratory.

本證書所載校正用之測試器材均可溯源至國際標準。局部複印本證書需先獲本實驗室書面批准。

Sun Creation Engineering Limited – Calibration & Testing Laboratory

c/o 4/F, 1 Hing On Lane, Tuen Mun, New Territories, Hong Kong

輝創工程有限公司 - 校正及檢測實驗室


c/o 香港新界屯門興安里一號四樓

Tel/電話: (852) 2927 2606

Fax/傳真: (852) 2744 8986

E-mail/電郵: callab@suncreation.com

Website/網址: www.suncreation.com



# Certificate of Calibration 校正證書

Certificate No. : C236946  
證書編號

ITEM TESTED / 送檢項目 (Job No. / 序引編號 : IC23-2369) Date of Receipt / 收件日期 : 23 November 2023

Description / 儀器名稱 : Sound Calibrator (EQ086)  
Manufacturer / 製造商 : Rion  
Model No. / 型號 : NC-74  
Serial No. / 編號 : 34657230  
Supplied By / 委託者 : Action-United Environmental Services and Consulting  
Unit A, 20/F., Gold King Industrial Building,  
35-41 Tai Lin Pai Road, Kwai Chung, N.T.

## TEST CONDITIONS / 測試條件

Temperature / 溫度 :  $(23 \pm 2)^{\circ}\text{C}$  Relative Humidity / 相對濕度 :  $(50 \pm 25)\%$   
Line Voltage / 電壓 : ---

## TEST SPECIFICATIONS / 測試規範


Calibration check


DATE OF TEST / 測試日期 : 3 December 2023

## TEST RESULTS / 測試結果

The results apply to the particular unit-under-test only.  
The results do not exceed specified limits.  
These limits refer to manufacturer's published tolerances as requested by the customer.  
The results are detailed in the subsequent page(s).

The test equipment used for calibration are traceable to National Standards via :  
- The Government of The Hong Kong Special Administrative Region Standard & Calibration Laboratory  
- Hottinger Brüel & Kjær Calibration Laboratory, Denmark  
- Agilent Technologies / Keysight Technologies  
- Fluke Everett Service Center, USA

Tested By :   
測試 H T Wong  
Assistant Engineer

Certified By :   
核證 K C Lee  
Engineer

Date of Issue : 4 December 2023  
簽發日期

The test equipment used for calibration is traceable to the National Standards as specified in this certificate. This certificate shall not be reproduced except in full, without the prior written approval of this laboratory.

本證書所載校正用之測試器材均可溯源至國際標準。局部複印本證書需先獲本實驗室書面批准。



# Certificate of Calibration

## 校正證書

Certificate No. : C236946  
證書編號

1. The unit-under-test (UUT) was allowed to stabilize in the laboratory for over 12 hours before the commencement of the test.
2. The results presented are the mean of 3 measurements at each calibration point.
3. Test equipment :

<u>Equipment ID</u>	<u>Description</u>	<u>Certificate No.</u>
CL130	Universal Counter	C233799
CL281	Multifunction Acoustic Calibrator	CDK2302738
TST150A	Measuring Amplifier	C221750

4. Test procedure : MA100N.

5. Results :

- 5.1 Sound Level Accuracy

UUT Nominal Value	Measured Value (dB)	Mfr's Limit (dB)	Uncertainty of Measured Value (dB)
94 dB, 1 kHz	94.10	$\pm 0.3$	$\pm 0.20$

- 5.2 Frequency Accuracy

UUT Nominal Value (kHz)	Measured Value (kHz)	Mfr's Limit	Uncertainty of Measured Value (Hz)
1	1.002	1 kHz $\pm 1\%$	$\pm 1$

Remark : The uncertainties are for a confidence probability of not less than 95 %.

Note :

Only the original copy or the laboratory's certified true copy is valid.

The values given in this Certificate only relate to the values measured at the time of the test and any uncertainties quoted will not include allowance for the equipment long term drift, variations with environment changes, vibration and shock during transportation, overloading, mis-handling, or the capability of any other laboratory to repeat the measurement. Sun Creation Engineering Limited shall not be liable for any loss or damage resulting from the use of the equipment.





# Certificate of Calibration 校正證書

Certificate No. : C236948  
證書編號

ITEM TESTED / 送檢項目 (Job No. / 序引編號 : IC23-2369) Date of Receipt / 收件日期 : 23 November 2023

Description / 儀器名稱 : Sound Calibrator (EQ087)  
Manufacturer / 製造商 : Rion  
Model No. / 型號 : NC-74  
Serial No. / 編號 : 34657231  
Supplied By / 委託者 : Action-United Environmental Services and Consulting  
Unit A, 20/F., Gold King Industrial Building,  
35-41 Tai Lin Pai Road, Kwai Chung, N.T.

## TEST CONDITIONS / 測試條件

Temperature / 溫度 :  $(23 \pm 2)^{\circ}\text{C}$  Relative Humidity / 相對濕度 :  $(50 \pm 25)\%$   
Line Voltage / 電壓 : ---

## TEST SPECIFICATIONS / 測試規範


Calibration check

DATE OF TEST / 測試日期 : 3 December 2023

## TEST RESULTS / 測試結果

The results apply to the particular unit-under-test only.  
The results do not exceed specified limits.  
These limits refer to manufacturer's published tolerances as requested by the customer.  
The results are detailed in the subsequent page(s).

The test equipment used for calibration are traceable to National Standards via :  
- The Government of The Hong Kong Special Administrative Region Standard & Calibration Laboratory  
- Hottinger Brüel & Kjær Calibration Laboratory, Denmark  
- Agilent Technologies / Keysight Technologies  
- Fluke Everett Service Center, USA

Tested By :   
測試 H T Wong  
Assistant Engineer

Certified By :   
核證 K C Lee  
Engineer

Date of Issue : 4 December 2023  
簽發日期

The test equipment used for calibration is traceable to the National Standards as specified in this certificate. This certificate shall not be reproduced except in full, without the prior written approval of this laboratory.

本證書所載校正用之測試器材均可溯源至國際標準。局部複印本證書需先獲本實驗室書面批准。

# Certificate of Calibration

## 校正證書

Certificate No. : C236948  
證書編號

1. The unit-under-test (UUT) was allowed to stabilize in the laboratory for over 12 hours before the commencement of the test.
2. The results presented are the mean of 3 measurements at each calibration point.
3. Test equipment :

<u>Equipment ID</u>	<u>Description</u>	<u>Certificate No.</u>
CL130	Universal Counter	C233799
CL281	Multifunction Acoustic Calibrator	CDK2302738
TST150A	Measuring Amplifier	C221750

4. Test procedure : MA100N.

5. Results :

### 5.1 Sound Level Accuracy

UUT Nominal Value	Measured Value (dB)	Mfr's Limit (dB)	Uncertainty of Measured Value (dB)
94 dB, 1 kHz	94.10	$\pm 0.3$	$\pm 0.20$

### 5.2 Frequency Accuracy

UUT Nominal Value (kHz)	Measured Value (kHz)	Mfr's Limit	Uncertainty of Measured Value (Hz)
1	1.001	1 kHz $\pm 1\%$	$\pm 1$

Remark : The uncertainties are for a confidence probability of not less than 95 %.

Note :

Only the original copy or the laboratory's certified true copy is valid.

The values given in this Certificate only relate to the values measured at the time of the test and any uncertainties quoted will not include allowance for the equipment long term drift, variations with environment changes, vibration and shock during transportation, overloading, mis-handling, or the capability of any other laboratory to repeat the measurement. Sun Creation Engineering Limited shall not be liable for any loss or damage resulting from the use of the equipment.



**RECALIBRATION**

**DUE DATE:**

**December 15, 2024**

# Certificate of Calibration

## Calibration Certification Information

Cal. Date: December 15, 2023      Rootsmeter S/N: 438320      Ta: 295 °K  
Operator: Jim Tisch      Pa: 748.5 mm Hg  
Calibration Model #: TE-5025A      Calibrator S/N: 1941

Run	Vol. Init (m3)	Vol. Final (m3)	ΔVol. (m3)	ΔTime (min)	ΔP (mm Hg)	ΔH (in H2O)
1	1	2	1	1.4590	3.2	2.00
2	3	4	1	1.0360	6.4	4.00
3	5	6	1	0.9260	8.0	5.00
4	7	8	1	0.8840	8.9	5.50
5	9	10	1	0.7290	12.9	8.00

## Data Tabulation

Vstd (m3)	Qstd (x-axis)	$\sqrt{\Delta H \left( \frac{Pa}{Pstd} \right) \left( \frac{Tstd}{Ta} \right)}$ (y-axis)	Va	Qa (x-axis)	$\sqrt{\Delta H \left( \frac{Ta}{Pa} \right)}$ (y-axis)
0.9907	0.6790	1.4106	0.9957	0.6825	0.8878
0.9864	0.9522	1.9949	0.9914	0.9570	1.2556
0.9843	1.0630	2.2304	0.9893	1.0684	1.4037
0.9831	1.1121	2.3393	0.9881	1.1178	1.4723
0.9778	1.3413	2.8213	0.9828	1.3481	1.7756
<b>QSTD</b>	<b>m=</b>	<b>2.13163</b>	<b>QA</b>	<b>m=</b>	<b>1.33479</b>
	<b>b=</b>	<b>-0.03523</b>		<b>b=</b>	<b>-0.02217</b>
	<b>r=</b>	<b>0.99999</b>		<b>r=</b>	<b>0.99999</b>

## Calculations

<b>Vstd=</b> $\Delta Vol((Pa-\Delta P)/Pstd)(Tstd/Ta)$	<b>Va=</b> $\Delta Vol((Pa-\Delta P)/Pa)$
<b>Qstd=</b> $Vstd/\Delta Time$	<b>Qa=</b> $Va/\Delta Time$
<b>For subsequent flow rate calculations:</b>	
<b>Qstd=</b> $1/m \left( \left( \sqrt{\Delta H \left( \frac{Pa}{Pstd} \right) \left( \frac{Tstd}{Ta} \right)} \right) - b \right)$	<b>Qa=</b> $1/m \left( \left( \sqrt{\Delta H \left( \frac{Ta}{Pa} \right)} \right) - b \right)$

## Standard Conditions

Tstd: 298.15 °K  
Pstd: 760 mm Hg

## Key

ΔH: calibrator manometer reading (in H2O)  
ΔP: rootsmeter manometer reading (mm Hg)  
Ta: actual absolute temperature (°K)  
Pa: actual barometric pressure (mm Hg)  
b: intercept  
m: slope

## RECALIBRATION

US EPA recommends annual recalibration per 1998 40 Code of Federal Regulations Part 50 to 51, Appendix B to Part 50, Reference Method for the Determination of Suspended Particulate Matter in the Atmosphere, 9.2.17, page 30





Hong Kong Accreditation Service  
香港認可處

**Certificate of Accreditation**  
**認可證書**

*This is to certify that*  
特此證明

**ALS TECHNICHEM (HK) PTY LIMITED**

**11/F, Chung Shun Knitting Centre, 1-3 Wing Yip Street, Kwai Chung, New Territories, Hong Kong**  
香港新界葵涌永業街1-3號忠信針織中心11樓

*is accredited by the Hong Kong Accreditation Service (HKAS) to ISO/IEC 17025:2017  
for performing specific laboratory activities as listed in the scope of accreditation within the test category of*  
獲香港認可處根據ISO/IEC 17025:2017認可  
進行載於認可範圍內下述測試類別中的指定實驗所活動

**Environmental Testing**  
環境測試

*This accreditation to ISO/IEC 17025:2017 demonstrates technical competence for a defined scope and  
the implementation of a management system relevant to laboratory operation  
(see joint IAF-ILAC-ISO Communiqué).*  
此項 ISO/IEC 17025:2017 的認可資格證明此實驗所具備指定範疇內所須的技術能力並  
實施一套與實驗所運作相關的管理體系  
(見國際認可論壇、國際實驗所認可合作組織及國際標準化組織的聯合公報)。

*The common seal of HKAS is affixed hereto by the authority of the HKAS Executive*  
現經香港認可處執行機關授權在此蓋上香港認可處的印章

SHUM Wai-leung, Executive Administrator  
執行幹事 沈偉良  
Issue Date : 28 February 2020  
簽發日期：二零二零年二月二十八日

Registration Number : **HOKLAS 066**  
註冊號碼：



Date of First Registration : 15 September 1995  
首次註冊日期：一九九五年九月十五日



## **Appendix F**

### **Event and Action Plan**

## Event / Action Plan for construction dust

Event	Action			
	ET	IEC	ER	Contractor
Action Level exceedance for one sample	1. Identify source, investigate the causes of exceedance and propose remedial measures; 2. Inform IEC, ER and Contractor; 3. Repeat measurement to confirm finding; and 4. Increase monitoring frequency to daily.	1. Check monitoring data submitted by ET; 2. Check Contractor's working method; and 3. Review and advise the ET and ER on the effectiveness of the proposed remedial measures.	1. Notify Contractor.	1. Identify source, investigate the causes of exceedance and propose remedial measures; 2. Rectify any unacceptable practice and implement remedial measures; and 3. Amend working methods agreed with ER if appropriate.
Action Level exceedance for two or more consecutive samples	1. Identify source, investigate the causes of exceedance and propose remedial measures; 2. Inform IEC, ER and Contractor; 3. Advise the ER and Contractor on the effectiveness of the proposed remedial measures; 4. Repeat measurements to confirm findings; 5. Increase monitoring frequency to daily; 6. Discuss with IEC, ER and Contractor on remedial actions required; 7. If exceedance continues, arrange meeting with IEC and ER; and 8. If exceedance stops, cease additional monitoring.	1. Check monitoring data submitted by ET; 2. Check Contractor's working method; 3. Discuss with ET and Contractor on possible remedial measures; 4. Advise the ET and ER on the effectiveness of the proposed remedial measures; and 5. Supervise Implementation of remedial measures.	1. Confirm receipt of notification of failure in writing; 2. Notify Contractor; and 3. Supervise and ensure remedial measures properly implemented.	1. Identify source, investigate the causes of exceedance and propose remedial measures; 2. Submit proposals for remedial actions to ER with a copy to ET and IEC within 3 working days of notification; 3. Implement the agreed proposals; and 4. Amend proposal if appropriate.
Limit Level exceedance for one sample	1. Identify source, investigate the causes of exceedance and propose remedial measures; 2. Inform ER, Contractor, IEC and EPD; 3. Repeat measurement to confirm finding; 4. Increase monitoring frequency to daily; and 5. Assess effectiveness of Contractor's remedial actions and keep IEC, EPD and ER informed of the results.	1. Check monitoring data submitted by ET; 2. Check Contractor's working method; 3. Discuss with ET, ER and Contractor on possible remedial measures; 4. Advise the ER and ET on the effectiveness of the proposed remedial measures; and 5. Supervise implementation of remedial measures.	1. Confirm receipt of notification of failure in writing; 2. Notify Contractor; and 3. Supervise and ensure remedial measures properly implemented.	1. Identify source, investigate the causes of exceedance and propose remedial measures; 2. Take immediate action to avoid further exceedance; 3. Submit proposals for remedial actions to ER with a copy to ET and IEC within 3 working days of notification; 4. Implement the agreed proposals; and 5. Amend proposal if appropriate.
Limit Level exceedance for two or more consecutive samples	1. Notify IEC, ER, Contractor and EPD; 2. Identify source; 3. Repeat measurement to confirm findings; 4. Increase monitoring frequency to daily; 5. Carry out analysis of Contractor's working procedures to determine possible mitigation to be implemented; 6. Arrange meeting with IEC, Contractor and ER to discuss the remedial actions to be taken; 7. Assess effectiveness of Contractor's remedial actions and keep IEC, EPD and ER informed of the results; and 8. If exceedance stops, cease additional monitoring.	1. Check monitoring data submitted by ET; 2. Check Contractor's working method; 3. Discuss amongst ER, ET, and Contractor on the potential remedial actions; 4. Review Contractor's remedial actions whenever necessary to assure their effectiveness and advise the ER accordingly; and 5. Supervise the implementation of remedial measures.	1. Confirm receipt of notification of failure in writing; 2. Notify Contractor; 3. In consultation with the ET and IEC, agree with the Contractor on the remedial measures to be implemented; 4. Supervise and ensure remedial measures properly implemented; and 5. If exceedance continues, consider what portion of the work is responsible and instruct the Contractor to stop that portion of work until the exceedance is abated.	1. Identify source, investigate the causes of exceedance and propose remedial measures; 2. Take immediate action to avoid further exceedance; 3. Submit proposals for remedial actions to ER with a copy to ET and IEC within 3 working days of notification; 4. Implement the agreed proposals; 5. Resubmit proposals if problem still not under control; and 6. Stop the relevant portion of works as determined by the ER until the exceedance is abated.

**Event and Action Plan for Construction Noise**

Event	Action			
	ET	IEC	ER	Contractor
Action Level Exceedance	<ol style="list-style-type: none"> <li>1. Notify IEC, ER and Contractor;</li> <li>2. Carry out investigation;</li> <li>3. Report the results of investigation to the IEC, ER and Contractor;</li> <li>4. Discuss with the Contractor and formulate remedial measures; and</li> <li>5. Increase monitoring frequency to check mitigation effectiveness.</li> </ol>	<ol style="list-style-type: none"> <li>1. Review the analysed results submitted by the ET;</li> <li>2. Review the proposed remedial measures by the Contractor and advise the ER accordingly; and</li> <li>3. Supervise the implementation of remedial measures.</li> </ol>	<ol style="list-style-type: none"> <li>1. Confirm receipt of notification of failure in writing;</li> <li>2. Notify Contractor;</li> <li>3. Require Contractor to propose remedial measures for the analysed noise problem; and</li> <li>4. Ensure remedial measures are properly implemented.</li> </ol>	<ol style="list-style-type: none"> <li>1. Submit noise mitigation proposals to IEC and ER; and</li> <li>2. Implement noise mitigation proposals.</li> </ol>
Limit Level Exceedance	<ol style="list-style-type: none"> <li>1. Identify source;</li> <li>2. Inform IEC, ER, EPD and Contractor;</li> <li>3. Repeat measurements to confirm findings;</li> <li>4. Increase monitoring frequency;</li> <li>5. Carry out analysis of Contractor's working procedures to determine possible mitigation to be implemented;</li> <li>6. Inform IEC, ER and EPD the causes and actions taken for the exceedances;</li> <li>7. Assess effectiveness of Contractor's remedial actions and keep IEC, EPD and ER informed of the results; and</li> <li>8. If exceedance stops, cease additional monitoring.</li> </ol>	<ol style="list-style-type: none"> <li>1. Discuss amongst ER, ET, and Contractor on the potential remedial actions;</li> <li>2. Review Contractors remedial actions whenever necessary to assure their effectiveness and advise the ER accordingly; and</li> <li>3. Supervise the implementation of remedial measures.</li> </ol>	<ol style="list-style-type: none"> <li>1. Confirm receipt of notification of failure in writing;</li> <li>2. Notify Contractor;</li> <li>3. Require Contractor to propose remedial measures for the analysed noise problem;</li> <li>4. Ensure remedial measures properly implemented; and</li> <li>5. If exceedance continues, consider what portion of the work is responsible and instruct the Contractor to stop that portion of work until the exceedance is abated.</li> </ol>	<ol style="list-style-type: none"> <li>1. Take immediate action to avoid further exceedance;</li> <li>2. Submit proposals for remedial actions to IEC within 3 working days of notification;</li> <li>3. Implement the agreed proposals;</li> <li>4. Resubmit proposals if problem still not under control; and</li> <li>5. Stop the relevant portion of works as determined by the ER until the exceedance is abated.</li> </ol>

## **Appendix G**

### **Impact Monitoring Schedule**



**Impact Monitoring Schedule for the Reporting Period**

Date		NOISE MONITORING (0700 – 1900)	AIR QUALITY MONITORING	
			1-HOUR TSP	24-HOUR TSP
Thu	1-Aug-24			
Fri	2-Aug-24	✓	✓	
Sat	3-Aug-24			✓
Sun	4-Aug-24			
Mon	5-Aug-24			
Tue	6-Aug-24			
Wed	7-Aug-24	✓	✓	
Thu	8-Aug-24			
Fri	9-Aug-24			✓
Sat	10-Aug-24			
Sun	11-Aug-24			
Mon	12-Aug-24			
Tue	13-Aug-24			
Wed	14-Aug-24	✓	✓	
Thu	15-Aug-24			✓
Fri	16-Aug-24			
Sat	17-Aug-24			
Sun	18-Aug-24			
Mon	19-Aug-24	✓	✓	
Tue	20-Aug-24			
Wed	21-Aug-24			✓
Thu	22-Aug-24			
Fri	23-Aug-24			
Sat	24-Aug-24		✓	
Sun	25-Aug-24			
Mon	26-Aug-24			
Tue	27-Aug-24			✓
Wed	28-Aug-24			
Thu	29-Aug-24			
Fri	30-Aug-24	✓	✓	
Sat	31-Aug-24			

✓	Monitoring Day
	Sunday or Public Holiday

**Impact Monitoring Schedule for next Reporting Period**

Date		NOISE MONITORING (0700 – 1900)	AIR QUALITY MONITORING	
			1-HOUR TSP	24-HOUR TSP
Sun	1-Sep-24			
Mon	2-Sep-24			✓
Tue	3-Sep-24			
Wed	4-Sep-24			
Thu	5-Sep-24	✓	✓	
Fri	6-Sep-24			
Sat	7-Sep-24			✓
Sun	8-Sep-24			
Mon	9-Sep-24			
Tue	10-Sep-24			
Wed	11-Sep-24	✓	✓	
Thu	12-Sep-24			
Fri	13-Sep-24			✓
Sat	14-Sep-24			
Sun	15-Sep-24			
Mon	16-Sep-24			
Tue	17-Sep-24	✓	✓	
Wed	18-Sep-24			
Thu	19-Sep-24			✓
Fri	20-Sep-24			
Sat	21-Sep-24			
Sun	22-Sep-24			
Mon	23-Sep-24	✓	✓	
Tue	24-Sep-24			
Wed	25-Sep-24			✓
Thu	26-Sep-24			
Fri	27-Sep-24			
Sat	28-Sep-24		✓	
Sun	29-Sep-24			
Mon	30-Sep-24			✓

✓	Monitoring Day
	Sunday or Public Holiday

## **Appendix H**

### **Database of Monitoring Result**

**24-HOUR TSP MONITORING RESULT DATABASE**

<b>24-hour TSP Monitoring Data for AMS1a</b>															
DATE	SAMPLE NUMBER	ELAPSED TIME			CHART READING			AVG TEMP	AVG AIR PRESS	STANDARD FLOW RATE	AIR VOLUME	FILTER WEIGHT (g)		DUST WEIGHT COLLECTED	24-hr TSP (µg/m <sup>3</sup> )
		INITIAL	FINAL	(min)	MIN	MAX	AVG	(°C)	(hPa)	(m <sup>3</sup> /min)	(std m <sup>3</sup> )	INITIAL	FINAL	(g)	
3-Aug-24	20421	27815.96	27839.96	1440	41	41	41	30.4	1008.7	1.46	2107	2.7796	2.7845	0.0049	2
9-Aug-24	20482	27839.96	27863.96	1440	41	41	41	30.4	1005.6	1.46	2105	2.7952	2.8409	0.0457	22
15-Aug-24	20484	27863.96	27887.96	1440	41	41	41	29.3	1005.2	1.46	2107	2.7913	2.8269	0.0356	17
21-Aug-24	20652	27887.96	27911.96	1440	41	41	41	28.2	1009.8	1.47	2112	2.7803	2.8143	0.034	16
27-Aug-24	20655	27911.96	27935.96	1440	41	41	41	30.3	1006.9	1.46	2106	2.7782	2.8327	0.0545	26
<b>24-hour TSP Monitoring Data for AMS-5</b>															
DATE	SAMPLE NUMBER	ELAPSED TIME			CHART READING			AVG TEMP	AVG AIR PRESS	STANDARD FLOW RATE	AIR VOLUME	FILTER WEIGHT (g)		DUST WEIGHT COLLECTED	24-hr TSP (µg/m <sup>3</sup> )
		INITIAL	FINAL	(min)	MIN	MAX	AVG	(°C)	(hPa)	(m <sup>3</sup> /min)	(std m <sup>3</sup> )	INITIAL	FINAL	(g)	
3-Aug-24	20477	15885.03	15909.03	1440.00	39	39	39.0	30.4	1008.7	1.40	2018	2.7800	2.8339	0.0539	27
9-Aug-24	20481	15909.03	15933.03	1440.00	39	39	39.0	30.4	1005.6	1.40	2016	2.7920	2.8448	0.0528	26
15-Aug-24	20658	15933.03	15957.03	1440.00	39	39	39.0	27.7	1005.2	1.40	2021	2.7778	2.8248	0.0470	23
21-Aug-24	20634	15957.03	15981.03	1440.00	39	39	39.0	28.2	1009.8	1.40	2023	2.7552	2.8045	0.0493	24
27-Aug-24	20710	15981.03	16005.03	1440.00	39	39	39.0	30.2	1005.2	1.40	2016	2.7561	2.7606	0.0045	2
<b>24-hour TSP Monitoring Data for AMS-6</b>															
DATE	SAMPLE NUMBER	ELAPSED TIME			CHART READING			AVG TEMP	AVG AIR PRESS	STANDARD FLOW RATE	AIR VOLUME	FILTER WEIGHT (g)		DUST WEIGHT COLLECTED	24-hr TSP (µg/m <sup>3</sup> )
		INITIAL	FINAL	(min)	MIN	MAX	AVG	(°C)	(hPa)	(m <sup>3</sup> /min)	(std m <sup>3</sup> )	INITIAL	FINAL	(g)	
3-Aug-24	20476	20952.10	20976.10	1440.00	42	42	42.0	30.4	1008.7	1.46	2100	2.7872	2.8410	0.0538	26
9-Aug-24	20480	20976.10	21000.10	1440.00	42	42	42.0	30.4	1005.6	1.46	2098	2.7937	2.8406	0.0469	22
15-Aug-24	20857	21000.10	21024.10	1440.00	42	42	42.0	27.7	1005.2	1.46	2104	2.7801	2.8146	0.0345	16
21-Aug-24	20635	21024.10	21048.10	1440.00	42	42	42.0	28.2	1009.8	1.46	2106	2.7480	2.7516	0.0036	2
27-Aug-24	20653	21048.10	21072.10	1440.00	42	42	42.0	30.2	1005.2	1.46	2098	2.7743	2.7793	0.0050	2
<b>24-hour TSP Monitoring Data for AMS-7</b>															
DATE	SAMPLE NUMBER	ELAPSED TIME			CHART READING			AVG TEMP	AVG AIR PRESS	STANDARD FLOW RATE	AIR VOLUME	FILTER WEIGHT (g)		DUST WEIGHT COLLECTED	24-hr TSP (µg/m <sup>3</sup> )
		INITIAL	FINAL	(min)	MIN	MAX	AVG	(°C)	(hPa)	(m <sup>3</sup> /min)	(std m <sup>3</sup> )	INITIAL	FINAL	(g)	
3-Aug-24	20475	15755.32	15779.32	1440.00	41	41	41.0	30.4	1008.7	1.43	2057	2.7976	2.8335	0.0359	17
9-Aug-24	20483	15779.32	15803.32	1440.00	41	41	41.0	30.4	1005.6	1.43	2056	2.8079	2.8503	0.0424	21
15-Aug-24	20633	15803.32	15827.32	1440.00	41	41	41.0	29.3	1005.2	1.43	2058	2.7482	2.7756	0.0274	13
21-Aug-24	20651	15827.32	15851.32	1440.00	41	41	41.0	28.2	1009.8	1.43	2063	2.7832	2.8010	0.0178	9
27-Aug-24	20654	15851.32	15875.32	1440.00	41	41	41.0	30.3	1006.9	1.43	2057	2.7811	2.8065	0.0254	12



**NOISE MONITORING RESULT DATABASE FOR CONTRACT 1**

Noise Measurement Results (dB) of NMS1																					
Date	Start Time	1st Leq (5min)			2nd Leq (5min)			3rd Leq (5min)			4th Leq (5min)			5th Leq (5min)			6th Leq (5min)			Leq30 min, dB(A)	Limit Level dB(A)
		Leq, dB(A)	L10, dB(A)	L90, dB(A)	Leq, dB(A)	L10, dB(A)	L90, dB(A)	Leq, dB(A)	L10, dB(A)	L90, dB(A)	Leq, dB(A)	L10, dB(A)	L90, dB(A)	Leq, dB(A)	L10, dB(A)	L90, dB(A)	Leq, dB(A)	L10, dB(A)	L90, dB(A)		
2-Aug-24	13:00	67.9	70.6	53.6	70.5	75.2	54.6	71.2	75.5	58.3	70.3	74.2	60.1	67.1	70.1	58.1	69.8	73.9	57.6	70	70
7-Aug-24	8:53	71.4	74.8	61.6	70.5	73.8	59.7	68.4	71.8	59.0	70.2	73.4	59.7	61.3	70.4	58.9	70.7	73.4	61.9	70	70
14-Aug-24	9:00	69.1	73.5	55.0	68.8	72.4	56.9	67.1	71.0	56.9	68.5	72.0	59.0	68.2	72.6	59.9	70.2	74.0	59.1	69	70
19-Aug-24	13:00	67.6	70.9	57.9	65.4	69.5	54.4	69.9	72.1	57.8	67.6	72.5	59.1	66.9	70.2	59.7	69.5	71.3	59.2	68	70
30-Aug-24	9:00	70.1	73.4	61.2	71.2	75.6	62.9	69.0	72.3	62.3	69.3	73.5	61.3	70.5	73.6	61.8	72.0	75.8	62.3	70	70

Noise Measurement Results (dB) of NMS2																					
Date	Start Time	1st Leq (5min)			2nd Leq (5min)			3rd Leq (5min)			4th Leq (5min)			5th Leq (5min)			6th Leq (5min)			Leq30 min, dB(A)	Limit Level dB(A)
		Leq, dB(A)	L10, dB(A)	L90, dB(A)	Leq, dB(A)	L10, dB(A)	L90, dB(A)	Leq, dB(A)	L10, dB(A)	L90, dB(A)	Leq, dB(A)	L10, dB(A)	L90, dB(A)	Leq, dB(A)	L10, dB(A)	L90, dB(A)	Leq, dB(A)	L10, dB(A)	L90, dB(A)		
2-Aug-24	15:12	55.4	57.0	53.2	54.6	55.8	52.9	54.6	55.7	52.9	54.5	55.7	52.6	54.2	55.3	52.4	55.4	56.9	52.8	55	70
7-Aug-24	11:55	66.6	67.8	64.6	66.0	67.6	64.0	65.8	67.0	64.3	66.0	67.4	64.2	65.7	67.0	64.1	65.5	67.1	63.8	66	70
14-Aug-24	11:40	59.0	60.8	52.7	56.7	59.9	51.7	55.0	57.3	52.4	54.9	55.9	51.6	56.2	57.4	51.6	54.5	56.5	51.8	56	70
19-Aug-24	10:30	62.2	64.1	57.8	61.5	63.7	58.6	60.8	62.5	59.7	62.5	64.3	58.6	59.6	61.3	57.7	60.8	62.5	57.4	61	70
30-Aug-24	11:29	56.1	58.6	53.6	56.8	59.5	53.8	55.1	57.0	52.7	56.9	59.0	53.5	56.8	59.9	52.8	57.0	59.4	54.5	56	70

Noise Measurement Results (dB) of NMS3																					
Date	Start Time	1st Leq (5min)			2nd Leq (5min)			3rd Leq (5min)			4th Leq (5min)			5th Leq (5min)			6th Leq (5min)			Leq30min, dB(A)	Limit Level dB(A)
		Leq, dB(A)	L10, dB(A)	L90, dB(A)	Leq, dB(A)	L10, dB(A)	L90, dB(A)	Leq, dB(A)	L10, dB(A)	L90, dB(A)	Leq, dB(A)	L10, dB(A)	L90, dB(A)	Leq, dB(A)	L10, dB(A)	L90, dB(A)	Leq, dB(A)	L10, dB(A)	L90, dB(A)		
2-Aug-24	13:00	64.9	66.5	58.3	63.3	65.7	58.1	63.7	66.2	57.8	64.6	67.4	59.4	62.3	65.8	58.6	63.9	66.9	57.2	64	75
7-Aug-24	13:05	61.3	63.7	55.2	60.9	63.4	55.7	59.5	62.3	56.2	60.1	63.6	55.4	62.5	65.8	57.1	61.7	64.9	56.0	61	75
14-Aug-24	13:00	62.7	64.0	60.6	60.8	63.7	58.2	61.3	62.4	59.0	62.0	64.6	58.4	62.7	63.5	60.7	61.8	63.9	59.6	62	75
19-Aug-24	10:20	65.9	68.7	61.1	65.3	67.4	61.9	63.9	67.3	60.0	64.8	67.1	61.1	65.8	67.8	62.4	66.3	68.7	61.4	65	75
30-Aug-24	13:05	63.0	65.1	59.3	62.4	63.9	58.5	61.7	62.5	57.2	62.3	64.8	57.6	61.5	63.3	58.0	63.4	65.3	57.1	62	75

Noise Measurement Results (dB) of NMS4a																					
Date	Start Time	1st Leq (5min)			2nd Leq (5min)			3rd Leq (5min)			4th Leq (5min)			5th Leq (5min)			6th Leq (5min)			Leq30min, dB(A)	Limit Level dB(A)
		Leq, dB(A)	L10, dB(A)	L90, dB(A)	Leq, dB(A)	L10, dB(A)	L90, dB(A)	Leq, dB(A)	L10, dB(A)	L90, dB(A)	Leq, dB(A)	L10, dB(A)	L90, dB(A)	Leq, dB(A)	L10, dB(A)	L90, dB(A)	Leq, dB(A)	L10, dB(A)	L90, dB(A)		
2-Aug-24	10:45	65.7	67.2	64.0	65.7	66.6	64.5	65.9	67.1	64.5	65.5	66.8	63.9	64.6	65.4	63.6	65.3	66.5	64.0	65	75
7-Aug-24	9:38	71.7	72.8	69.5	71.3	73.4	68.8	72.1	73.8	69.1	70.5	72.5	68.2	70.9	72.9	69.8	70.9	72.1	67.6	71	75
14-Aug-24	10:15	63.2	63.7	62.0	65.4	67.8	63.0	64.3	65.1	63.1	64.2	64.9	63.3	64.0	64.7	63.3	64.0	64.7	63.2	64	75
19-Aug-24	9:00	68.7	71.9	65.1	69.5	72.7	66.8	69.3	72.2	64.7	69.8	72.1	66.4	67.3	71.6	66.2	69.7	72.3	66.6	69	75

30-Aug-24	10:10	70.3	75.1	60.8	62.5	64.6	60.3	62.5	63.7	61.0	61.6	62.7	60.3	62.5	64.5	60.1	63.4	65.3	61.0	65	75
-----------	-------	------	------	------	------	------	------	------	------	------	------	------	------	------	------	------	------	------	------	----	----

**Noise Measurement Results (dB) of NMS5**

Date	Start Time	1st Leq (5min)			2nd Leq (5min)			3rd Leq (5min)			4th Leq (5min)			5th Leq (5min)			6th Leq (5min)			Leq30min, dB(A)	Limit Level dB(A)
		Leq, dB(A)	L10, dB(A)	L90, dB(A)	Leq, dB(A)	L10, dB(A)	L90, dB(A)	Leq, dB(A)	L10, dB(A)	L90, dB(A)	Leq, dB(A)	L10, dB(A)	L90, dB(A)	Leq, dB(A)	L10, dB(A)	L90, dB(A)	Leq, dB(A)	L10, dB(A)	L90, dB(A)		
2-Aug-24	14:28	55.0	56.8	53.1	54.5	56.5	52.5	57.9	59.2	53.5	56.6	59.5	52.8	56.5	58.4	52.9	53.6	55.2	51.8	56	75
7-Aug-24	11:16	68.9	70.0	67.6	68.9	69.6	67.3	69.4	70.8	67.8	69.0	70.2	67.7	68.9	69.9	67.8	69.0	70.3	67.6	69	75
14-Aug-24	11:00	60.8	62.3	59.3	61.1	62.3	59.6	61.6	63.3	59.5	61.6	62.8	60.2	63.2	65.9	60.7	62.2	63.1	60.5	62	75
19-Aug-24	9:50	65.6	67.5	63.1	66.3	68.7	64.7	65.7	67.6	64.0	67.3	68.9	65.2	65.4	66.5	63.8	66.3	68.0	63.5	66	75
30-Aug-24	10:50	61.5	63.1	59.1	61.5	63.0	59.7	61.9	62.9	59.8	60.3	61.6	59.0	60.3	61.3	59.3	60.0	61.3	58.7	61	75

**Noise Measurement Results (dB) of NMS6**

Date	Start Time	1st Leq (5min)			2nd Leq (5min)			3rd Leq (5min)			4th Leq (5min)			5th Leq (5min)			6th Leq (5min)			Leq30min, dB(A)	Limit Level dB(A)
		Leq, dB(A)	L10, dB(A)	L90, dB(A)	Leq, dB(A)	L10, dB(A)	L90, dB(A)	Leq, dB(A)	L10, dB(A)	L90, dB(A)	Leq, dB(A)	L10, dB(A)	L90, dB(A)	Leq, dB(A)	L10, dB(A)	L90, dB(A)	Leq, dB(A)	L10, dB(A)	L90, dB(A)		
2-Aug-24	10:30	61.8	63.9	58.2	61.0	63.3	57.5	63.1	65.4	59.3	63.7	65.8	59.6	62.8	64.3	59.1	63.5	66.7	58.3	63	75
7-Aug-24	10:35	62.4	65.7	57.3	61.6	64.2	57.2	63.7	66.8	58.4	64.5	67.9	58.8	62.4	65.5	57.3	61.2	64.3	56.9	63	75
14-Aug-24	10:30	62.5	65.6	60.1	63.0	66.2	61.9	63.6	66.3	60.5	61.3	64.7	58.3	63.2	66.8	61.4	65.7	66.4	60.0	63	75
19-Aug-24	9:40	64.3	66.7	60.7	64.2	66.2	60.1	65.9	68.7	61.1	65.3	67.4	61.9	64.8	67.1	61.1	63.9	67.3	60.0	65	75
30-Aug-24	10:35	63.8	65.9	60.3	62.3	64.5	59.6	64.1	66.3	59.0	64.7	66.8	60.6	63.9	65.3	59.7	64.5	66.6	60.1	64	75

**Noise Measurement Results (dB) of NMS7**

Date	Start Time	1st Leq (5min)			2nd Leq (5min)			3rd Leq (5min)			4th Leq (5min)			5th Leq (5min)			6th Leq (5min)			Leq30min, dB(A)	Limit Level dB(A)
		Leq, dB(A)	L10, dB(A)	L90, dB(A)	Leq, dB(A)	L10, dB(A)	L90, dB(A)	Leq, dB(A)	L10, dB(A)	L90, dB(A)	Leq, dB(A)	L10, dB(A)	L90, dB(A)	Leq, dB(A)	L10, dB(A)	L90, dB(A)	Leq, dB(A)	L10, dB(A)	L90, dB(A)		
2-Aug-24	9:45	63.4	66.5	57.2	62.8	65.7	56.3	63.2	66.1	56.7	62.9	64.8	55.3	61.3	64.0	55.2	60.7	63.5	54.6	62	75
7-Aug-24	9:50	64.4	67.8	55.9	62.2	65.6	54.7	63.7	64.7	58.9	61.8	65.5	53.6	60.3	62.1	54.0	62.1	64.3	53.9	63	75
14-Aug-24	9:45	63.7	65.8	54.1	57.9	62.7	52.4	55.7	58.4	52.0	56.2	59.4	51.5	58.3	61.6	52.3	54.9	57.8	51.4	59	75
19-Aug-24	9:00	54.8	56.3	52.9	54.9	56.6	52.3	55.0	55.9	52.2	55.0	56.4	53.5	57.1	59.7	54.4	57.6	59.7	52.0	56	75
30-Aug-24	9:50	61.3	63.9	55.7	60.8	63.0	56.5	62.4	65.8	57.9	61.3	64.3	58.7	60.5	61.4	56.0	62.8	64.5	57.4	62	75

**Noise Measurement Results (dB) of NMS8**

Date	Start Time	1st Leq (5min)			2nd Leq (5min)			3rd Leq (5min)			4th Leq (5min)			5th Leq (5min)			6th Leq (5min)			Leq30min, dB(A)	Limit Level dB(A)
		Leq, dB(A)	L10, dB(A)	L90, dB(A)	Leq, dB(A)	L10, dB(A)	L90, dB(A)	Leq, dB(A)	L10, dB(A)	L90, dB(A)	Leq, dB(A)	L10, dB(A)	L90, dB(A)	Leq, dB(A)	L10, dB(A)	L90, dB(A)	Leq, dB(A)	L10, dB(A)	L90, dB(A)		
2-Aug-24	14:15	60.6	63.4	54.9	61.7	64.6	54.2	57.9	61.3	53.1	61.4	63.9	55.2	62.5	64.3	53.8	60.1	62.9	54.3	61	75
7-Aug-24	14:20	57.3	62.5	53.4	56.7	60.3	50.6	57.5	60.8	51.1	59.1	62.4	52.3	58.8	62.8	53.0	61.2	63.4	52.4	59	75
14-Aug-24	14:15	57.3	59.5	51.3	58.6	60.7	52.4	58.5	61.9	51.7	56.3	59.8	48.2	56.7	59.5	47.6	57.1	59.9	51.0	58	75

19-Aug-24	11:15	61.3	64.0	57.6	62.1	65.0	56.9	74.3	69.8	60.4	62.1	65.0	57.8	61.8	64.1	59.3	62.5	63.9	58.1	68	75
30-Aug-24	14:20	64.7	65.3	58.7	60.5	63.6	57.4	59.9	62.7	58.1	61.2	63.9	57.3	62.0	63.4	57.8	63.6	65.9	58.4	62	75



**NOISE MONITORING RESULT DATABASE FOR CONTRACT 3**



Noise Measurement Results (dB) of CN3																					
Date	Start Time	1st Leq (5min)			2nd Leq (5min)			3rd Leq (5min)			4th Leq (5min)			5th Leq (5min)			6th Leq (5min)			Leq30min, dB(A)	Limit Level dB(A)
		Leq, dB(A)	L10, dB(A)	L90, dB(A)	Leq, dB(A)	L10, dB(A)	L90, dB(A)	Leq, dB(A)	L10, dB(A)	L90, dB(A)	Leq, dB(A)	L10, dB(A)	L90, dB(A)	Leq, dB(A)	L10, dB(A)	L90, dB(A)	Leq, dB(A)	L10, dB(A)	L90, dB(A)		
2-Aug-24	13:40	60.5	63.6	55.9	60.5	62.8	56.6	59.8	62.8	55.8	59.7	63.1	54.3	61.1	65.0	55.2	61.2	64.5	55.4	61	75
7-Aug-24	10:17	75.4	80.3	66.8	72.2	74.8	67.1	70.6	73.1	66.4	73.5	76.7	68.1	74.7	79.0	67.9	71.7	75.0	66.9	73	75
14-Aug-24	9:40	60.4	63.6	54.8	62.4	65.6	56.3	62.0	64.3	58.8	63.9	65.8	61.2	64.0	65.8	62.2	64.2	66.0	62.5	63	75
19-Aug-24	11:20	60.7	62.8	57.3	61.8	63.9	59.1	60.4	62.9	58.0	61.0	63.3	57.2	61.6	64.0	55.6	60.3	63.6	55.9	61	75
30-Aug-24	9:35	61.2	64.3	54.8	60.0	63.8	54.0	59.2	62.7	52.7	59.8	63.0	53.8	59.3	63.1	53.4	59.6	62.9	54.4	60	75



## **Appendix I**

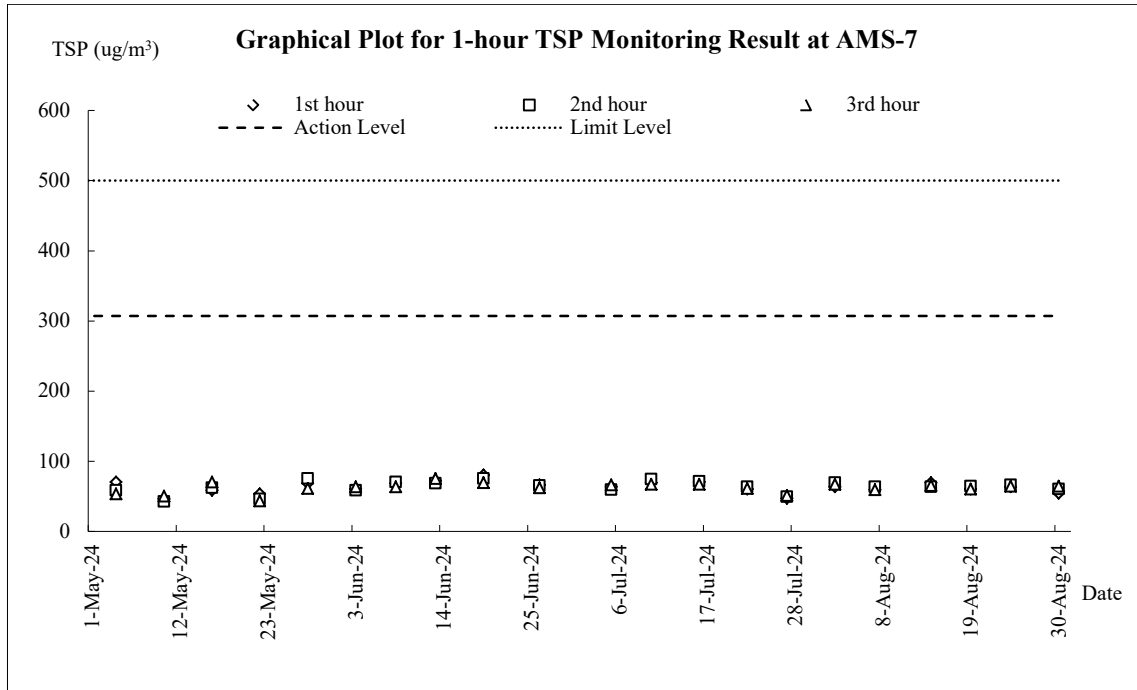
### **Graphical Plots for Monitoring Result**



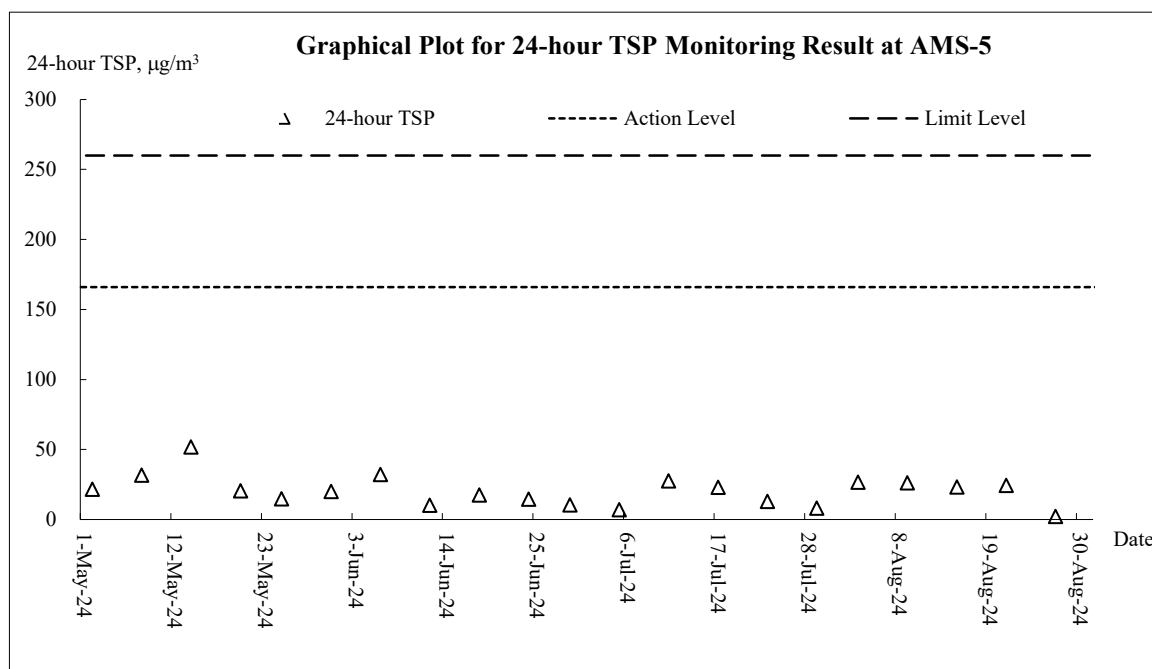
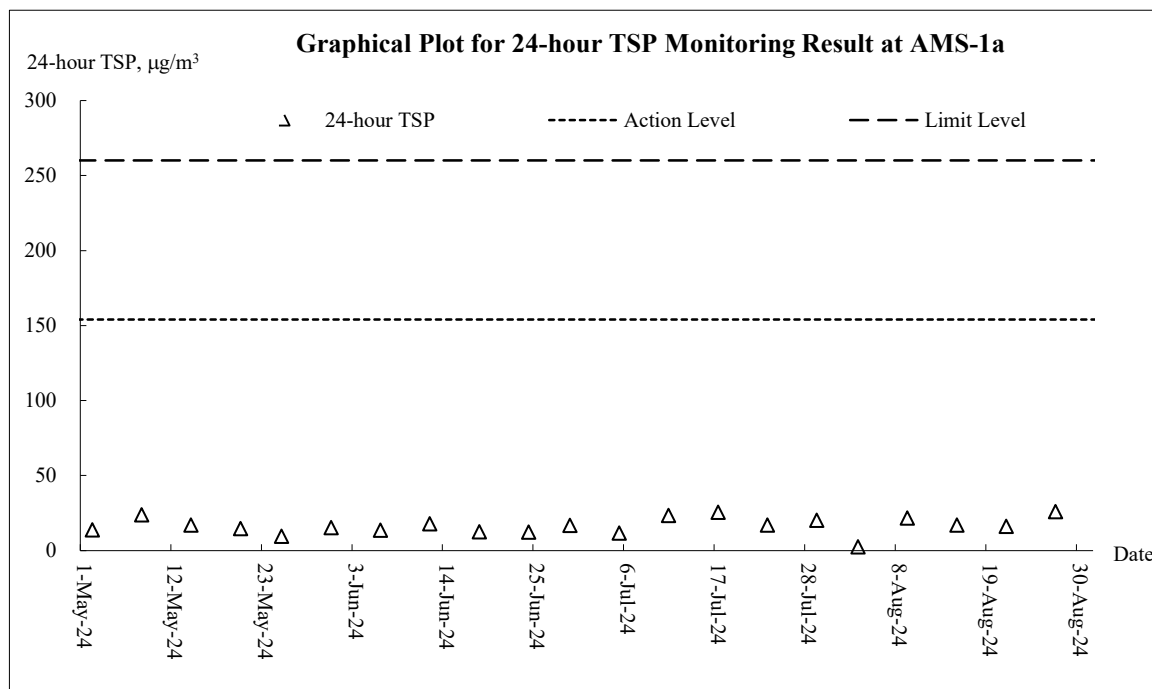
**Air Quality – 1-hour TSP**

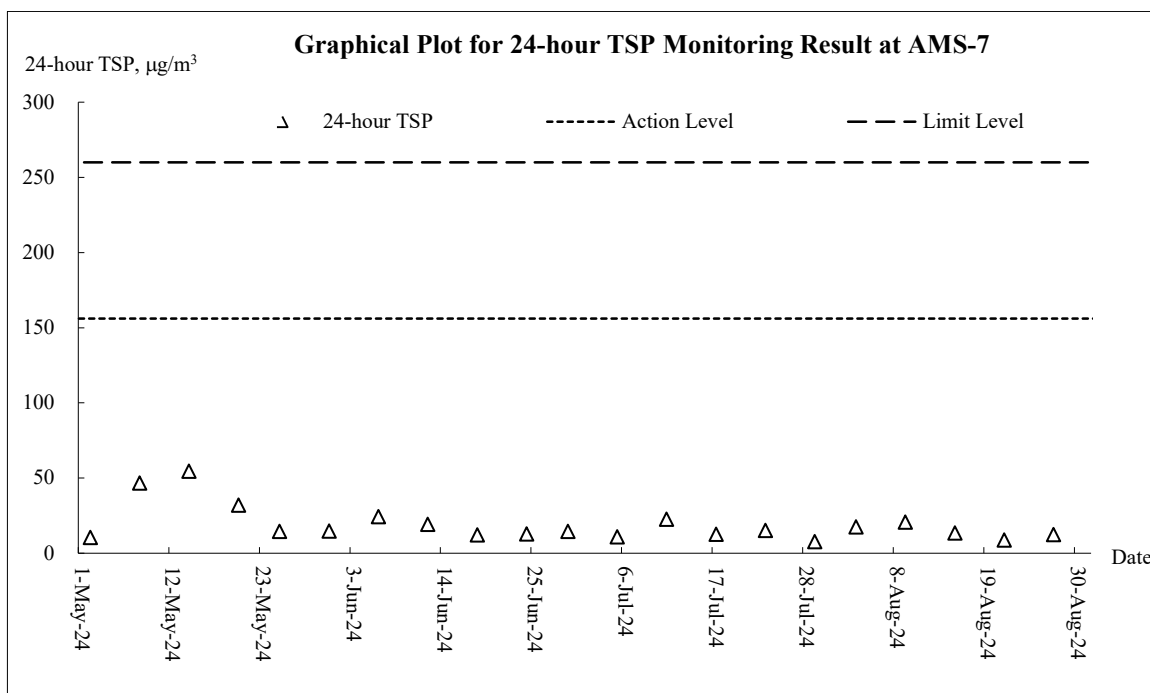
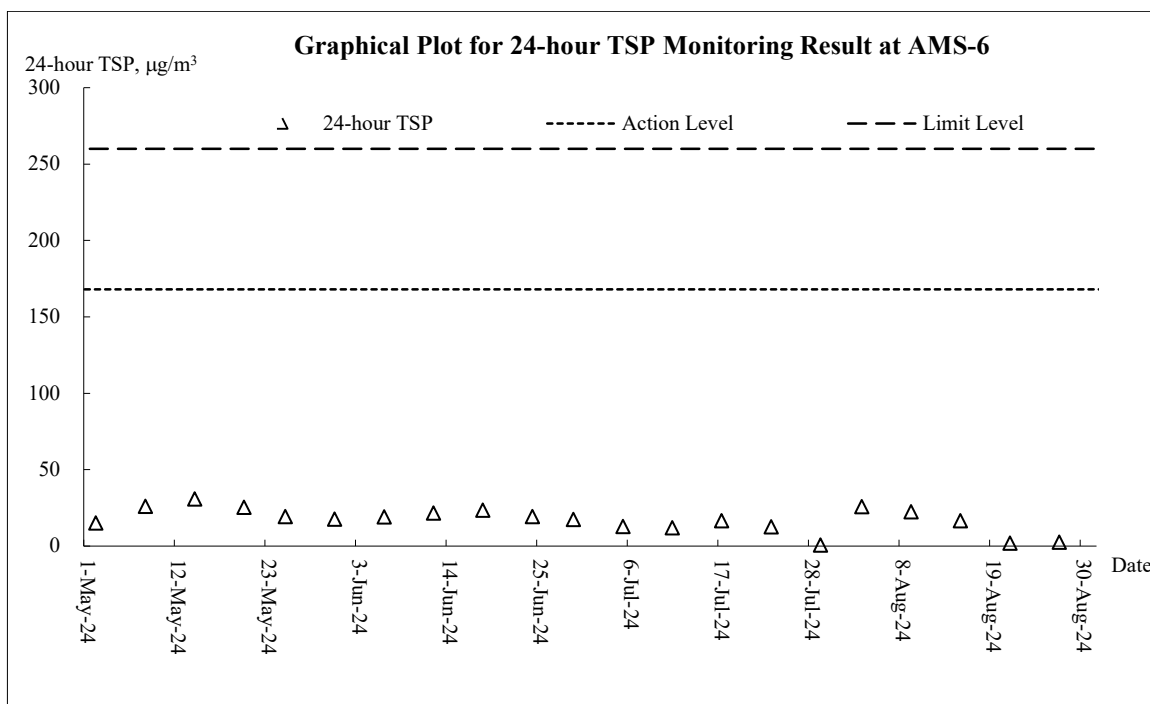


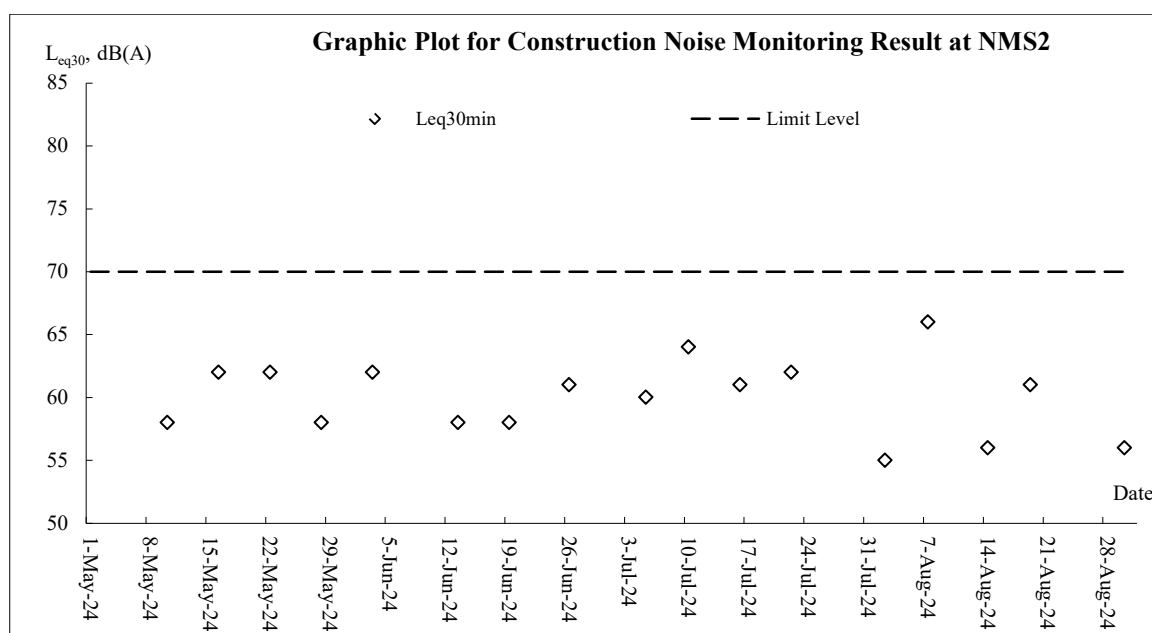
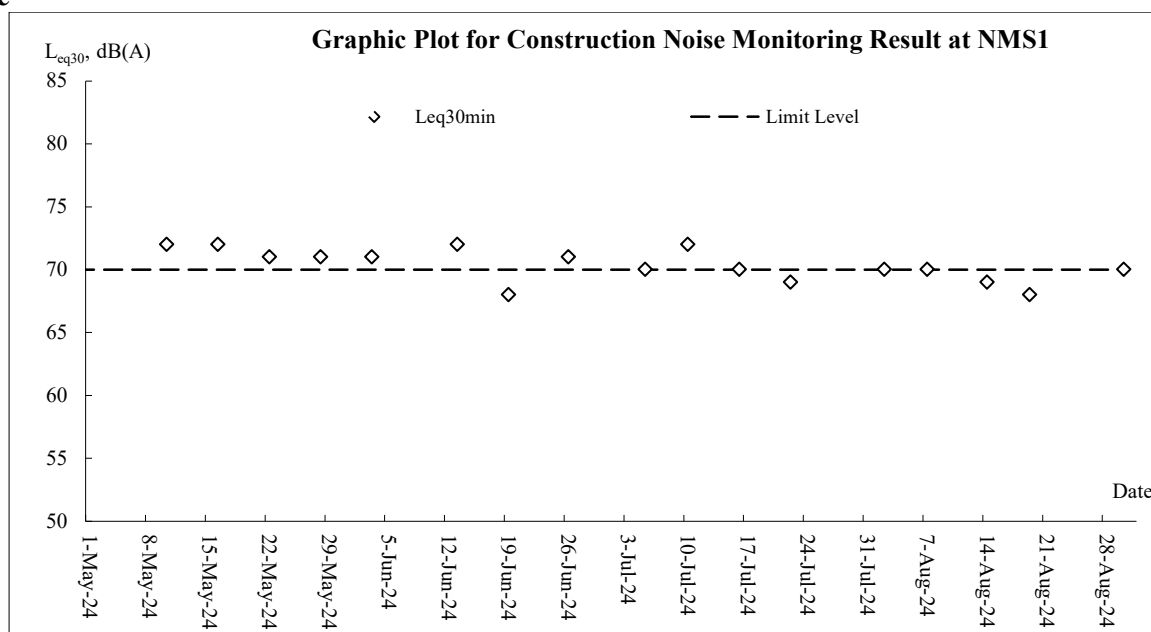


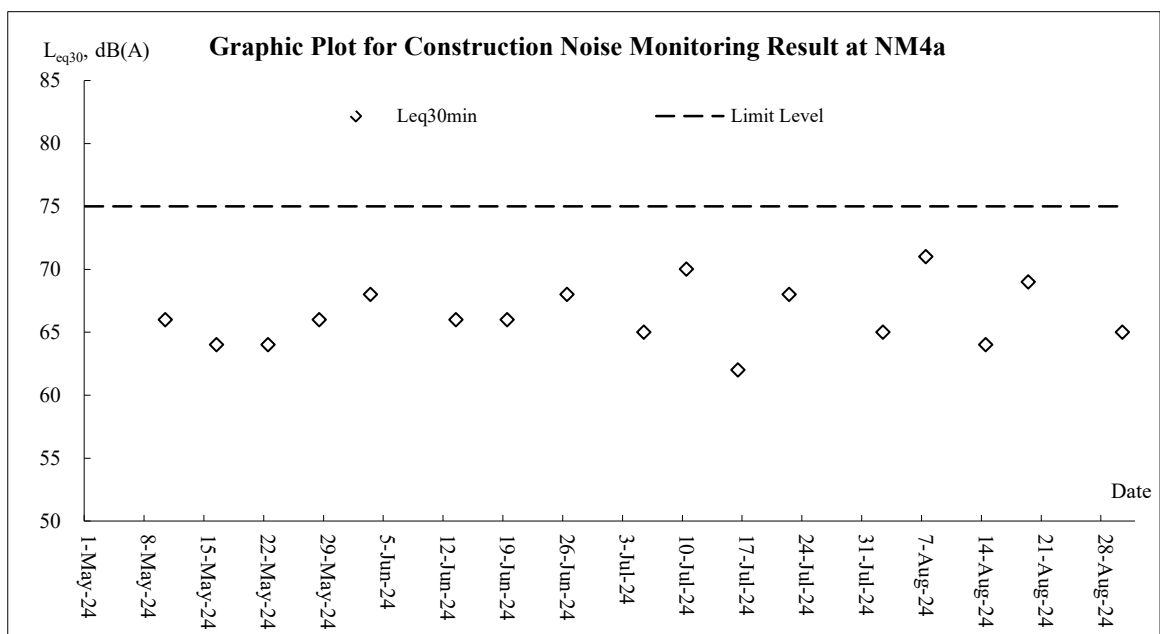
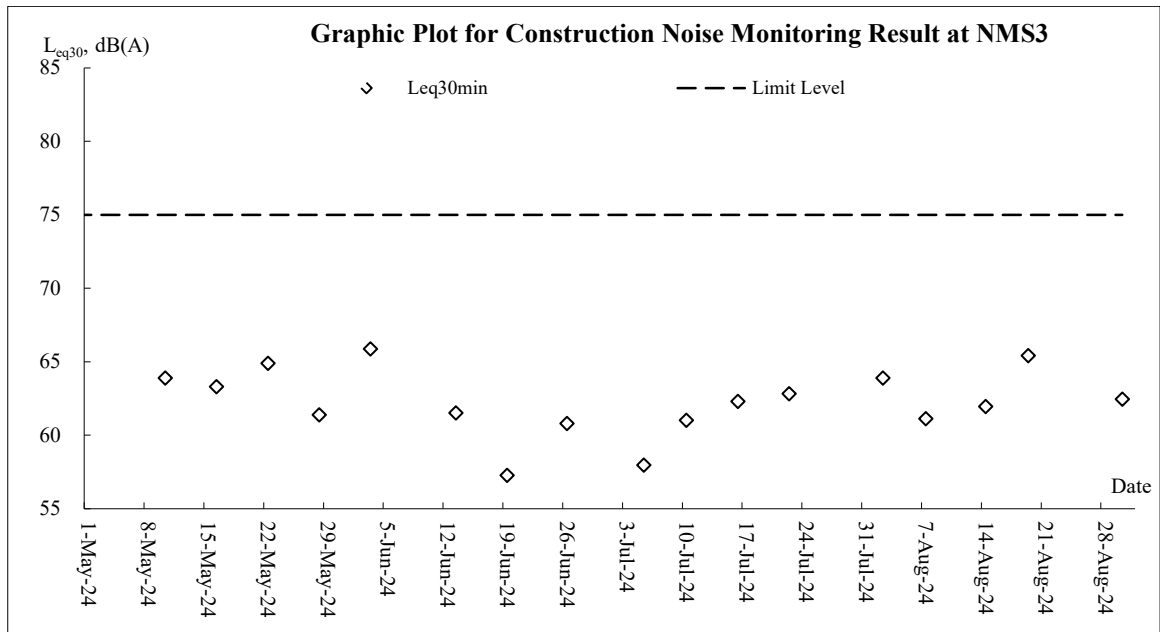


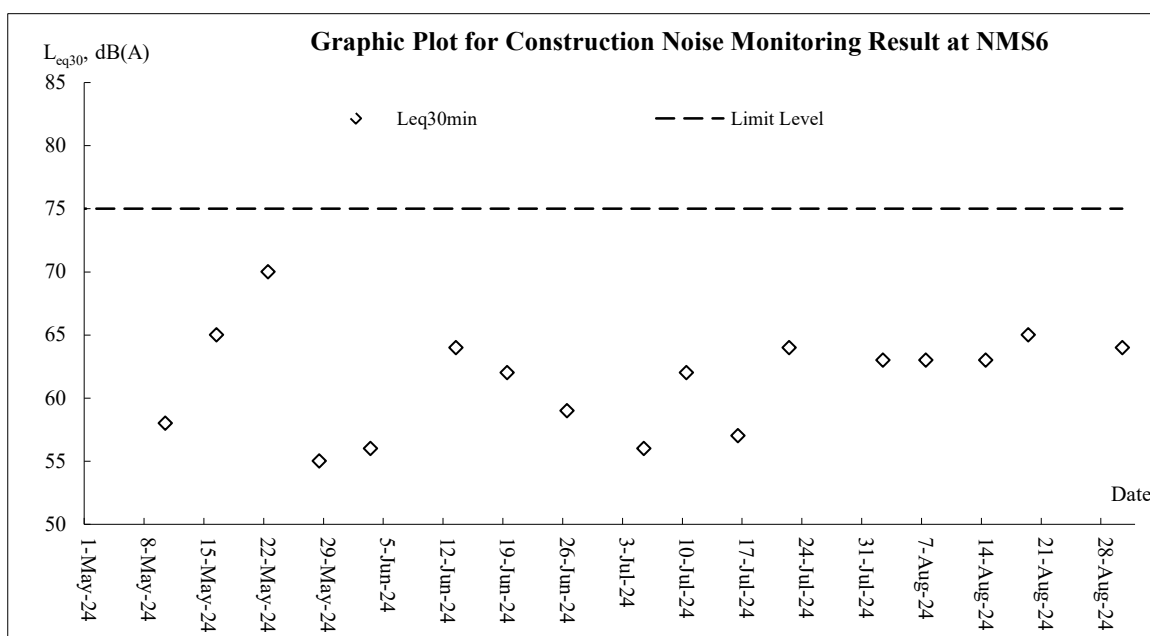
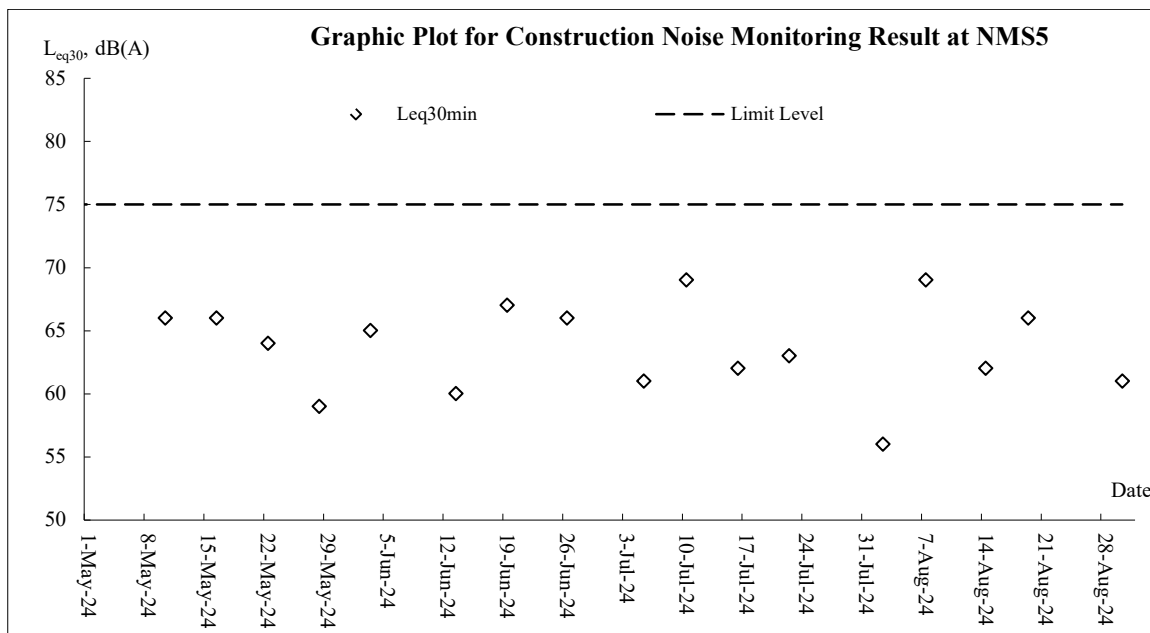


**Air Quality – 24-hour TSP**

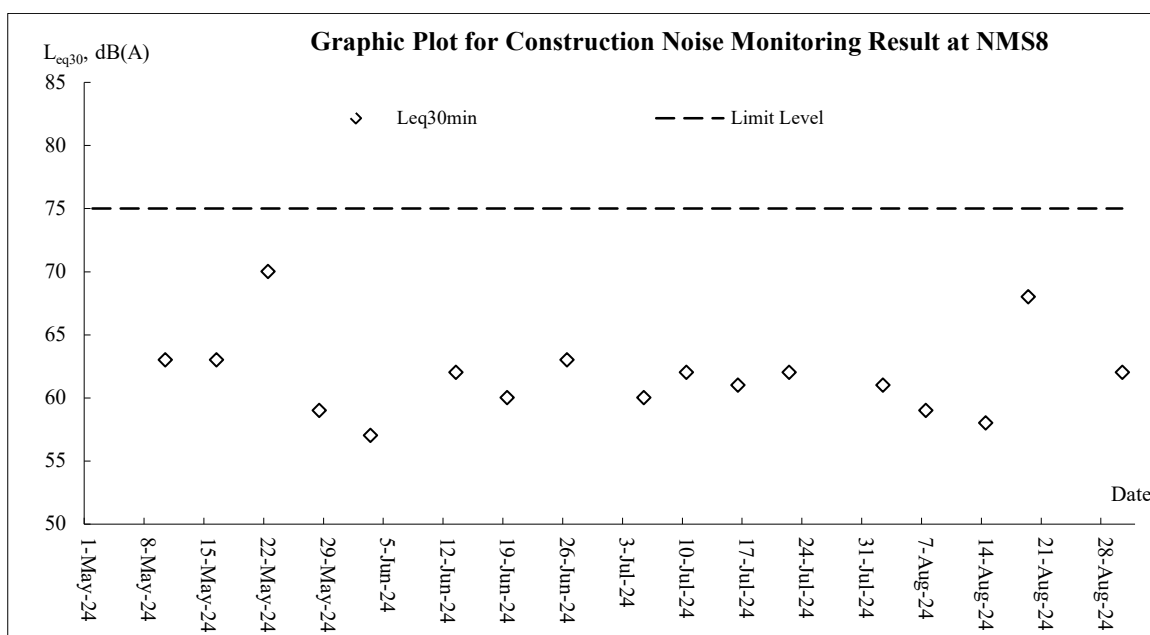
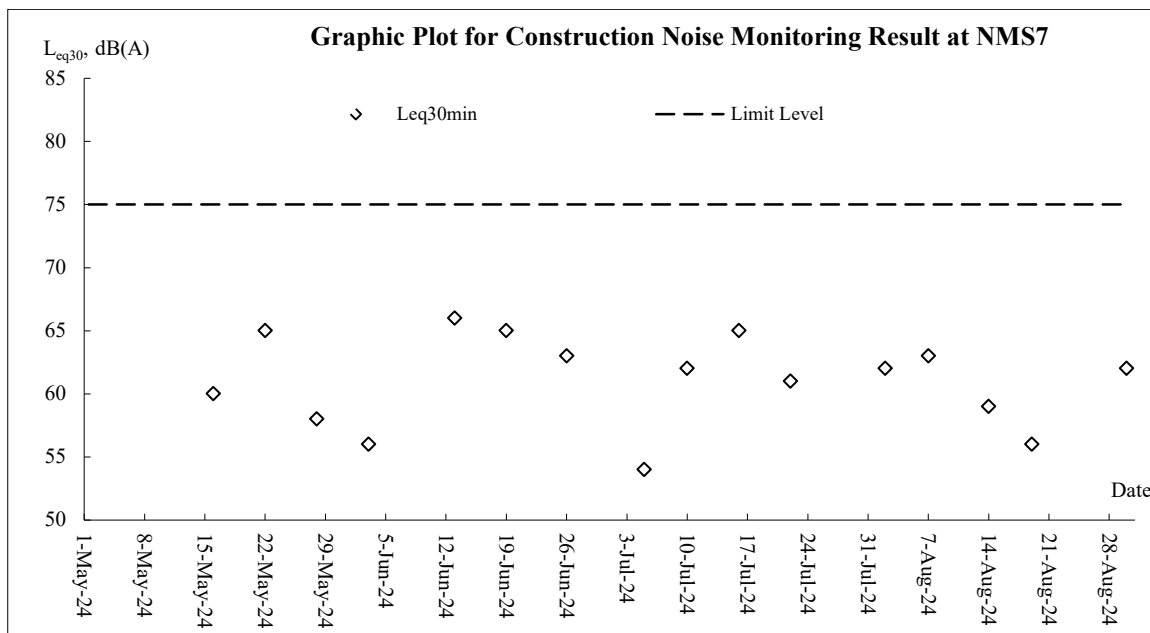


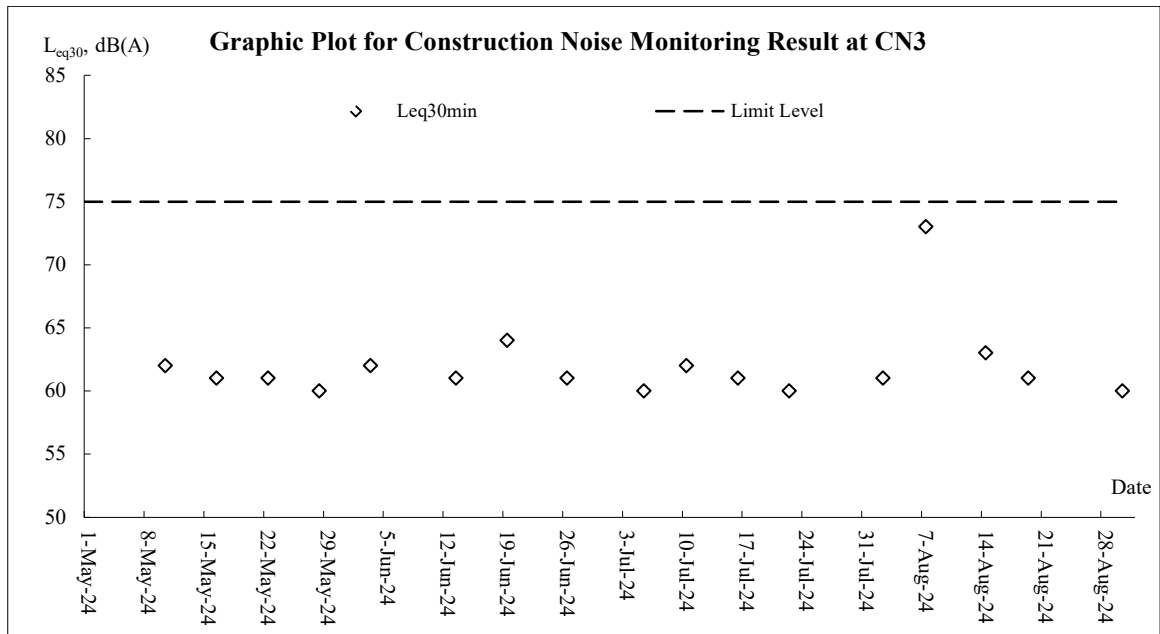
**Noise**











## **Appendix J**

### **Meteorological Data**

Date		Weather	Total Rainfall (mm)	Kwun Tong Station	Kai Tak Station		King's Park Station
				Mean Air Temp. (°C)	Wind Speed (km/h)	Wind Direction	Mean Relative Humidity (%)
1-Aug-24	Thu	Hot with sunny periods and a few showers in the afternoon.	2.3	30.8	7	S/SW	80
2-Aug-24	Fri	Very hot with sunny periods, isolated showers	0.4	30	7.5	SW	79.2
3-Aug-24	Sat	Moderate south to southwesterly winds.	0	31.1	7	W	75
4-Aug-24	Sun	Mainly fine and extremely hot	0	31.6	8.2	W/SW	73.2
5-Aug-24	Mon	Isolated showers. Light winds.	0	33	7.5	W	75.7
6-Aug-24	Tue	Mainly fine. Very hot during the day	10.3	30.4	13.7	S/SE	73.5
7-Aug-24	Wed	Hot with sunny intervals and a few showers.	0	32.3	6.7	W/SW	83
8-Aug-24	Thu	Moderate west to southwesterly winds.	0	31.5	8.7	W	76.2
9-Aug-24	Fri	Light to moderate southwesterly winds.	0	30.9	13	W	75.7
10-Aug-24	Sat	Hot with sunny intervals	Trace	30.7	11	W	76
11-Aug-24	Sun	Hot with sunny intervals and a few showers.	0	31.1	7	W	78.7
12-Aug-24	Mon	Light to moderate southwesterly winds.	20.9	29	11.2	W	82.5
13-Aug-24	Tue	Hot with sunny intervals	5	30.7	8.7	W	80
14-Aug-24	Wed	Mainly cloudy with a few showers and isolated thunderstorms.	0.1	28.2	7	S/SE	82.7
15-Aug-24	Thu	Hot with sunny intervals	8	28.1	8.7	W/NW	87
16-Aug-24	Fri	Light to moderate southwesterly winds.	0.4	28.5	6.5	W/SW	80
17-Aug-24	Sat	Cloudy with showers and squally thunderstorms.	116.2	26.7	8.1	W	85.2
18-Aug-24	Sun	Moderate to fresh southwesterly winds	32.5	27.7	8.7	W	87.7
19-Aug-24	Mon	Showers will be heavy at times	19.3	28	11.2	W/NW	89.5
20-Aug-24	Tue	Hot with sunny intervals and a few showers.	11.4	26.7	12	W	92.2
21-Aug-24	Wed	Hot with sunny intervals	3.9	26.7	7.5	NW	89.2
22-Aug-24	Thu	Light to moderate southwesterly winds.	0	30	5.5	W/SW	78.5
23-Aug-24	Fri	Light to moderate westerly winds.	0	30	7.5	W/NW	83
24-Aug-24	Sat	Showers will be heavy at times in some areas.	0	30.6	7.1	W/SW	81
25-Aug-24	Sun	Light to moderate westerly winds.	0	31.2	6.7	W/SW	70
26-Aug-24	Mon	A few showers and squally thunderstorms later.	0	30.9	7.5	W	73
27-Aug-24	Tue	Extremely hot during the day	0	31.9	8.7	W/NW	73.5
28-Aug-24	Wed	Sunny periods.	Trace	32.3	14.0	W	75
29-Aug-24	Thu	Light winds.	Trace	30	11.2	S/SE	75
30-Aug-24	Fri	A few showers and isolated thunderstorms later.	23.3	30.3	12	E/SE	83.7
31-Aug-24	Sat	Light to moderate westerly winds.	7.5	28.8	10.8	E/SE	79.5

## **Appendix K**

### **Waste Flow Table**



**Contract No.: NE/2017/03**

Development of Anderson Road Quarry Site – Road Improvement Works and Pedestrian Connectivity Facilities Works Phase 2A

**Monthly Summary Waste Flow Table for 2024 (year)**

Month	Actual Quantities of Inert C&D Materials Generated Monthly						Actual Quantities of C&D Wastes Generated Monthly				
	Total Quantity Generated	Hard Rock and Large Broken Concrete	Reused in the Contract (see Note 6)	Reused in other Projects (see Note 6)	Disposed as Public Fill	Imported Fill	Metals	Paper/ cardboard packaging	Plastics (see Note 3)	Chemical Waste (see Note 5)	Others, e.g. general refuse
	(in '000m <sup>3</sup> )	(in '000m <sup>3</sup> )	(in '000m <sup>3</sup> )	(in '000m <sup>3</sup> )	(in '000m <sup>3</sup> )	(in '000m <sup>3</sup> )	(in '000 kg)	(in '000kg)	(in '000kg)	(in '000kg)	(in '000m <sup>3</sup> )
Jan	2.305	0.000	0.000	0.401	1.904	0.000	0.000	0.000	0.000	0.000	0.030
Feb	1.356	0.000	0.000	0.241	1.115	0.000	0.001	0.090	0.004	0.000	0.024
Mar	2.656	0.000	0.000	0.331	2.325	0.000	0.000	0.000	0.000	0.000	0.050
Apr	2.498	0.000	0.000	0.425	2.073	0.000	0.000	0.000	0.000	0.000	0.039
May	1.912	0.000	0.000	0.000	1.912	0.000	0.000	0.000	0.000	0.000	0.059
June	1.803	0.000	0.000	0.090	1.712	0.000	0.000	0.000	0.000	0.000	0.055
Sub-total	12.530	0.000	0.000	1.488	11.042	0.000	0.001	0.090	0.004	0.000	0.258
Jul	3.297	0.000	0.000	1.267	2.029	0.000	0.000	0.000	0.000	0.000	0.057
Aug	1.228	0.000	0.000	0.029	1.199	0.000	0.0013	0.009	0.003	0.000	0.046
Sep											
Oct											
Nov											
Dec											
Total	17.054	0.000	0.000	2.784	14.270	0.000	0.002	0.099	0.007	0.000	0.360

Notes:

- (1) The performance targets are given in PS Clause 1.129 (4).
- (2) The waste flow table shall also include C&D materials that are specified in the Contract to be imported for use at the Site.
- (3) Plastics refer to plastic bottles/containers, plastic sheets/foam from packaging material and waste will be collected by recycler for recycling.
- (4) Use the conversion factor, density of general refuse (1 t/m<sup>3</sup>) and inert C&D materials (2 t/m<sup>3</sup>).
- (5) Use the conversion factor for chemical waste (0.88kg/L).
- (6) Assume a dump truck delivers 7.5 m<sup>3</sup> material in 1 trip.

**Contract No.: ED/2020/02****Monthly Summary Waste Flow Table for 2024**

Month	Actual Quantities of Inert C&D Materials Generated Monthly						Actual Quantities of C&D Wastes Generated Monthly				
	Total Quantity of Materials Generated	Hard Rock, Large Broken Concrete	Reused in the Contract	Reused in other Projects	Disposed as Public Fill	Imported Fill	Metals	Paper/ cardboard packaging	Plastics	Chemical Waste	Others, e.g. general refuse
	(in '000 m <sup>3</sup> )	(in '000 m <sup>3</sup> )	(in '000 m <sup>3</sup> )	(in '000 m <sup>3</sup> )	(in '000 m <sup>3</sup> )**	(in '000 m <sup>3</sup> )	(in '000 kg)	(in '000 kg)	(in '000 kg)	(in '000 kg)	(in '000 m <sup>3</sup> )*
Jan	0.765	0.000	0.000	0.000	0.765	0.000	0.000	0.000	0.000	0.000	0.007
Feb	0.281	0.000	0.000	0.000	0.281	0.000	0.000	0.000	0.000	0.000	0.048
Mar	0.251	0.000	0.000	0.000	0.251	0.000	0.000	0.000	0.000	0.000	0.041
Apr	0.539	0.000	0.000	0.000	0.539	0.000	0.000	0.000	0.000	0.000	0.074
May	0.000	0.000	0.000	0.000	0.000	0.000	0.000	0.000	0.000	0.000	0.077
June	0.676	0.000	0.000	0.000	0.676	0.000	0.000	0.000	0.000	0.000	0.053
July	5.044	0.000	0.000	0.000	5.044	0.000	0.000	0.000	0.000	0.000	0.073
Aug	7.093	0.000	0.000	0.000	7.093	0.000	0.000	0.000	0.000	0.000	0.071
Sep											
Oct											
Nov											
Dec											
<b>Total</b>	<b>14.649</b>	<b>0.000</b>	<b>0.000</b>	<b>0.000</b>	<b>14.649</b>	<b>0.000</b>	<b>0.000</b>	<b>0.000</b>	<b>0.000</b>	<b>0.000</b>	<b>0.444</b>

Notes: \* Conversion factor for general refuse, 1 tonne = 2m<sup>3</sup>\*\* Conversion factor for general fill, 2 tonne = 1m<sup>3</sup>

# Estimation for next month

<b>Wing Lee – Univic Joint Venture</b> <b>ED/2019/02 - Environmental Management Plan</b> <b>Appendices - Appendix 13</b>	<b>Rev. No.</b>	<b>41</b>
	<b>Issue Date</b>	<b>31-Aug-2024</b>

Name of Department : CEDD

Contract No. : ED/2019/02

**Monthly Summary Waste Flow Table for 2024** (year)

Month	Annual Quantities of Inert C&D Materials Generated Monthly						Annual Quantities of C&D Materials Generated Monthly				
	Total Quantity Generated	Hard Rock & Large Broken Concrete	Reused in the Contract	Reused in other Projects	Disposed as Public Fill	Imported Fill	Metals	Paper/ cardboard packaging	Plastics (see Note 2)	Chemicals Waste	Others, e.g. general refuse
	(in '000 m <sup>3</sup> )	(in '000 m <sup>3</sup> )	(in '000 m <sup>3</sup> )	(in '000 m <sup>3</sup> )	(in '000 m <sup>3</sup> )	(in '000 m <sup>3</sup> )	(in '000 kg)	(in '000 kg)	(in '000 kg)	(in '000 kg)	(in '000 m <sup>3</sup> )
Jan	0.076	0.074	0.002	0	0.074	0	0	0	0	0	0.069
Feb	0.026	0.024	0.002	0	0.024	0	0	0	0	0	0.084
Mar	0.028	0.026	0.002	0	0.026	0	0	0	0	0	0.073
Apr	0.007	0.006	0.001	0	0.006	0	0	0	0	0	0.064
May	0.004	0.003	0.001	0	0.003	0	0	0	0	0	0.066
June	0.082	0.081	0.001	0	0.081	0	0	0	0	0	0.073
Sub-total	0.223	0.214	0.009	0	0.214	0	0	0	0	0	0.429
July	0	0	0	0	0	0	0	0	0	0	0.048
Aug	0.025	0.024	0.001	0	0.024	0	0	0	0	0	0.057
Sept	---	---	---	---	---	---	---	---	---	---	---
Oct	---	---	---	---	---	---	---	---	---	---	---
Nov	---	---	---	---	---	---	---	---	---	---	---
Dec	---	---	---	---	---	---	---	---	---	---	---
Total	0.248	0.238	0.010	0	0.238	0	0	0	0	0	0.534

- Notes: (1) The waste flow table shall also include C&D materials that are specified in the Contract to be imported for use at the Site.
- (2) Plastics refer to plastic bottles/containers, plastic sheets/foam from packaging material.

## **Appendix L**

### **Implementation Schedule for Environmental Mitigation Measures**

EM&A Ref.	Recommended Mitigation Measures	Objectives of the Recommended Measures & Main Concern to Address	Who to implement the measures?	Location of the measure	Implementation Status				
					Contract 1	Contract 2	Contract 3	Contract 4	Contract 5
Dust Impact (Contraction Phase)									
S4.7.2 to S4.7.5	Mitigation measures in form of regular watering under a good site practice should be adopted. Watering once per hour on exposed worksites and haul road is proposed to achieve dust removal efficiency of 91.7%. While the above watering frequencies are to be followed, the extent of watering may vary depending on actual site conditions but should be sufficient to maintain an equivalent intensity of no less than 1.75 L/m <sup>2</sup> to achieve the respective dust removal efficiencies.	Minimize dust impact at the nearby sensitive receivers	Contractor	All construction sites	V	V	V	V	V
S4.7.6	The Contractor shall follow the procedures and requirements given in the Air Pollution Control (Construction ion Dust ) Regulation.	Minimize dust impact at the nearby sensitive receivers	Contractor	All construction sites	V	V	V	V	V
S4.7.6	Following dust suppression measures should also be incorporated by the Contractor to control the dust nuisance throughout the construction phase: <ul style="list-style-type: none"><li>Any excavated or stockpile of dusty material should be covered entirely by impervious sheeting or sprayed with water to maintain the entire surface wet and then removed or backfilled or reinstated where practicable within 24 hours of the excavation or unloading;</li><li>Any dusty materials remaining after a stockpile is removed should be wet ted with water and cleared from the surface of roads;</li><li>A stockpile of dusty material should not be extend beyond the pedestrian barriers, fencing or traffic cones;</li><li>The load of dusty materials on a vehicle leaving a construction ion site should be covered entirely by impervious sheeting to ensure that the dusty materials do not leak from the vehicle;</li><li>Where practicable, vehicle washing facilities with high pressure water jet should be provided at every discernible or designated vehicle exit point. The area where vehicle washing takes place and the road sect ion between the washing facilities and the exit point should be paved with concrete, bituminous materials or hardcores;</li><li>When there are open excavation and reinstatement</li></ul>	Minimize dust impact at the nearby sensitive receivers	Contractor	All construction sites	@	@	@	@	@



EM&A Ref.	Recommended Mitigation Measures	Objectives of the Recommended Measures & Main Concern to Address	Who to implement the measures?	Location of the measure	Implementation Status				
					Contract 1	Contract 2	Contract 3	Contract 4	Contract 5
	<p>works, hoarding of not less than 2.4m high should be provided as far as practicable along the site boundary with provision for public crossing. Good site practice shall also be adopted by the Contractor to ensure the conditions of the hoardings are properly maintained throughout the construction ion period.</p> <ul style="list-style-type: none"> <li>• The port ion of any road leading only to construction ion site that is within 30m of a vehicle entrance or exit should be kept clear of dusty materials;</li> <li>• Surfaces where any pneumatic or power-driven drilling, cutting, polishing or other mechanical breaking operation takes place should be sprayed with water or a dust suppression chemical continuously;</li> <li>• Any area that involves demolition activities should be sprayed with water or a dust suppression chemical immediately prior to, during and immediately after the activities so as to maintain the entire surface wet ;</li> <li>• Where a scaffolding is erected around the perimeter of a building under construction, effective dust screens, sheeting or netting should be provided to enclose the scaffolding from the ground floor level of the building, or a canopy should be provided from the first floor level up to the highest level of the scaffolding;</li> <li>• Any skip hoist for material transport should be totally enclosed by impervious sheeting;</li> <li>• Every stock of more than 20 bags of cement or dry pulverised fuel ash (PFA) should be covered entirely by impervious sheeting or placed in an area sheltered on the top and the 3 sides;</li> <li>• Cement or dry PFA delivered in bulk should be stored in a closed silo fit ted with an audible high level alarm which is interlocked with the material filling line and no overfilling is allowed; and</li> <li>• Exposed earth should be properly treated by compact ion, turfing, hydroseeding, vegetation planting or sealing with latex, vinyl, bitumen,</li> </ul>								

EM&A Ref.	Recommended Mitigation Measures	Objectives of the Recommended Measures & Main Concern to Address	Who to implement the measures?	Location of the measure	Implementation Status				
					Contract 1	Contract 2	Contract 3	Contract 4	Contract 5
	shortcrete or other suitable surface stabiliser within six months after the last construction activity on the construction site or part of the construction site where the exposed earth lies.								
S4.7.7	Implement regular dust monitoring under EM&A programme during the Construction phase.	Control construction airborne noise	Selected Representative dust monitoring station	All construction sites where practicable	V	N/A	V	N/A	N/A
<b>Noise Impact (Contraction Phase)</b>									
S5.6.9	Implement the following good site management practices: <ul style="list-style-type: none"> <li>only well-maintained plant should be operated on-site and plant should be serviced regularly during the construction ion programme;</li> <li>machines and plant (such as trucks, cranes) that may be in intermittent use should be shut down between work periods or should be throttled down to a minimum;</li> <li>plant known to emit noise strongly in one direct ion, where possible, be orientated so that the noise is directed away from nearby NSRs;</li> <li>silencers or mufflers on construction ion equipment should be properly fit ted and maintained during the construction ion works;</li> <li>mobile plant should be sited as far away from NSRs as possible and practicable; and</li> <li>material stockpiles, mobile container site office and other structures should be effectively utilised, where practicable, to screen noise from on-site construction activities.</li> </ul>	Control construction ion airborne noise	Contractor	All construction sites where practicable	@	V	V	@	@
S5.6.11 to S5.6.13	Use of “Quiet” Plant and Working Methods.	Reduce the noise levels of plant items	Contractor	All construction sites where practicable	V	N/A	N/A	N/A	N/A
S5.6.14	Install temporary site hoarding (approx 2.5m high) located on the site boundaries between noisy construction activities and NSRs. The conditions of the hoardings shall be properly maintained throughout the construction period.	Reduce the construction ion noise levels at low-level zone of NSRs through partial screening.	Contractor	All construction sites where practicable	V	V	V	V	V
S5.6.15 to S5.6.18	Install movable noise barriers, full enclosure and acoustic mat, screen the noisy plants including air compressor and generator.	Screen the noisy plant items to be used at all construction sites	Contractor	All construction ion sites where practicable	V	V	N/A	V	N/A
S5.6.19	Sequencing operation of construction plants equipment.	Operate sequentially	Contractor	All construction	V	V	N/A	N/A	N/A

EM&A Ref.	Recommended Mitigation Measures	Objectives of the Recommended Measures & Main Concern to Address	Who to implement the measures?	Location of the measure	Implementation Status				
					Contract 1	Contract 2	Contract 3	Contract 4	Contract 5
		within the same work site to reduce the construction airborne noise		ion sites where practicable					
S5.6.34	Implement temporary noise barrier along Road L4.	Further reduce the construction ion airborne noise	Contractor	Road L4 of ARQ	N/A	N/A	N/A	N/A	N/A
S5.6.35	Implement a noise monitoring under EM&A programme.	Monitor the construction noise levels at the selected representative locations	Contractor	Selected Representative Noise monitoring stations	V	N/A	V	N/A	N/A
<b>B</b>		<b>Water Quality Impact (Contraction Phase)</b>							
S6.6.3	<u>Construction Runoff</u> In accordance with the Practice Note for Professional Persons on Construction ion Site Drainage, Environmental Protection Department, 1994 (ProPECC PN 1/94), best management practices should be implemented as far as practicable as below: <ul style="list-style-type: none"> <li>At the start of site establishment, perimeter cut-off drains to direct off-site water around the site should be constructed with internal drainage works. Channels (both temporary and permanent drainage pipes and culverts), earth bunds or sand bag barriers should be provided on site to direct stormwater to silt removal facilities.</li> <li>Diversion of natural stormwater should be provided as far as possible. The design of temporary on-site drainage should prevent runoff going through site surface, construction machinery and equipment in order to avoid or minimize polluted runoff. Sediment at ion tanks with sufficient capacity, constructed from preformed individual cells of approximately 6 to 8 m<sup>3</sup> capacities, are recommended as a general mitigation measure which can be used for set t ling surface runoff prior to disposal. The system capacity shall be flexible and able to handle multiple inputs from a variety of sources and suited to applications where the influent is pumped.</li> </ul>	Control construction runoff	Contractor	All construction sites	@	@	@	@	V

EM&A Ref.	Recommended Mitigation Measures	Objectives of the Recommended Measures & Main Concern to Address	Who to implement the measures?	Location of the measure	Implementation Status				
					Contract 1	Contract 2	Contract 3	Contract 4	Contract 5
	<ul style="list-style-type: none"> <li>The dikes or embankments for flood protection should be implemented around the boundaries of earthwork areas. Temporary ditches should be provided to facilitate the runoff discharge into an appropriate watercourse, through a silt /sediment trap. The silt /sediment traps should be incorporated in the permanent drainage channels to enhance deposition rates.</li> <li>The design of efficient silt removal facilities should be based on the guidelines in Appendix A1 of ProPECC PN 1/94. The detailed design of the sand/silt traps should be undertaken by the contractor prior to the commencement of construction.</li> <li>Construction works should be programmed to minimize surface excavation works during the rainy seasons (April to September). All exposed earth areas should be completed and vegetated as soon as possible after earthworks have been completed. If excavation of soil cannot be avoided during the rainy season, or at any time of year when rainstorms are likely, exposed slope surfaces should be covered by tarpaulin or other means.</li> <li>All drainage facilities and erosion and sediment control structures should be regularly inspected and maintained to ensure proper and efficient operation at all times and particularly following rainstorms. Deposited silt and grit should be removed regularly and disposed of by spreading evenly over stable, vegetated areas.</li> <li>Measures should be taken to minimise the ingress of site drainage into excavations. If the excavation of trenches in wet periods is necessary, it should be dug and backfilled in short sections wherever practicable. Water pumped out from trenches or foundation excavations should be discharged into storm drains via silt removal facilities.</li> <li>All open stockpiles of construction materials (for example, aggregates, sand and fill material) of should be covered with tarpaulin or similar fabric during rainstorms. Measures should be taken to</li> </ul>								

EM&A Ref.	Recommended Mitigation Measures	Objectives of the Recommended Measures & Main Concern to Address	Who to implement the measures?	Location of the measure	Implementation Status				
					Contract 1	Contract 2	Contract 3	Contract 4	Contract 5
	<p>prevent the washing away of construction ion materials, soil, silt or debris into any drainage system.</p> <ul style="list-style-type: none"> <li>Manholes (including newly constructed ones) should always be adequately covered and temporarily sealed so as to prevent silt, construction ion materials or debris being washed into the drainage system and storm runoff being directed into foul sewers.</li> <li>Precautions to be taken at any time of year when rainstorms are likely, act ions to be taken when a rainstorm is imminent or forecasted, and act ions to be taken during or after rainstorms are summarized in Appendix A2 of <i>ProPECC PN 1/94</i>. Particular attention should be paid to the control of silty surface runoff during storm events.</li> <li>All vehicles and plant should be cleaned before leaving a construction ion site to ensure no earth, mud, debris and the like is deposited by them on roads. An adequately designed and sited wheel washing facilities should be provided at every construction ion site exit where practicable. Wash-water should have sand and silt settled out and removed at least on a weekly basis to ensure the continued efficiency of the process. The sect ion of access road leading to, and exiting from, the wheel-wash bay to the public road should be paved with sufficient back all toward the wheel-wash bay to prevent vehicle tracking of soil and silty water to public roads and rains.</li> <li>Oil interceptors should be provided in the drainage system downstream of any oil/fuel pollution sources. The oil interceptors should be emptied and cleaned regularly to prevent the release of oil and grease into the storm water drainage system after accidental spillage. A bypass should be provided for the oil interceptors to prevent flushing during heavy rain.</li> <li>Construction ion solid waste, debris and rubbish on site should be collected, handled and disposed of properly to avoid water quality impacts.</li> </ul>								



EM&A Ref.	Recommended Mitigation Measures	Objectives of the Recommended Measures & Main Concern to Address	Who to implement the measures?	Location of the measure	Implementation Status				
					Contract 1	Contract 2	Contract 3	Contract 4	Contract 5
	<ul style="list-style-type: none"> <li>All fuel tanks and storage areas should be provided with locks and sited on sealed areas, within bunds of a capacity equal to 110% of the storage capacity of the largest tank to prevent spilled fuel oils from reaching water sensitive receivers nearby.</li> <li>Regular environmental audit on the construction site should be carried out in order to prevent any malpractices. Notices should be posted at conspicuous locations to remind the workers not to discharge any sewage or wastewater into the rivers.</li> </ul>								
S6.6.6 and 6.6.7	<u>Sewage from Workforce</u> <ul style="list-style-type: none"> <li>Portable chemical toilets should be provided for handling the construction sewage generated by the workforce. Assume that the capacity of the chemical toilets would be 0.4m<sup>3</sup> and suck up twice a day under normal practices, around 45 chemical toilets would be required for the whole site at peak hour. And it should be noted that under normal construction periods, less chemical toilets would be needed. In addition, the total number of the chemical toilets would be subject to later detailed design, the capacity of the chemical toilets, and contractor's site practices. Nevertheless, a licensed contractor should be employed to provide appropriate and adequate portable toilets to cater around 37.5 m<sup>3</sup>/day sewage and be responsible for appropriate disposal and maintenance. Since portable chemical toilets will be provided, no adverse water quality impact from the workforce sewage is anticipated.</li> <li>Notices should be posted at conspicuous locations to remind the workers not to discharge any sewage or wastewater into the nearby environment during the construction phase of the Project. Regular environmental audit on the construction site should be conducted in order to provide an effective control of any malpractices and achieve continual improvement of environmental performance on site. It is anticipated that sewage generation during the construction phase of the Project would not cause</li> </ul>	Handling of site sewage	Contractor	All construction sites	V	V	V	V	V

EM&A Ref.	Recommended Mitigation Measures	Objectives of the Recommended Measures & Main Concern to Address	Who to implement the measures?	Location of the measure	Implementation Status				
					Contract 1	Contract 2	Contract 3	Contract 4	Contract 5
	water quality impact after undertaking all required measure								
S6.6.8 and 6.6.9	<u>Accidental Spillage</u> To prevent accidental spillage of chemicals, proper storage and handling facilities should be provided. All the tanks, containers and storage area should be bunded and the locations should be locked as far as possible from the sensitive watercourse and storm drains. The Contractor is required to register as a chemical waste producer if chemical wastes would be generated from the construction ion activities. Storage of chemical waste arising from the construction ion activities should be well managed with suitable labels and warnings while disposal of those chemical wastes should be comply with the requirement states in Waste Disposal Ordinance (Cap 354) as well as Waste Disposal (Chemical Waste) (General) Regulations.	Prevention of accidental spillage	Contractor	All construction sites	@	V	V	V	V
S6.6.11- S6.6.14	<u>Groundwater from Contaminated Area</u> The Contractor should apply for a discharge licence under the WPCO through the Regional Office of EPD for groundwater discharge. Prior to the excavation works within these potentially contaminated areas, the groundwater quality should be reviewed during the process of discharge license application. The compliancy to the TM-DSS and the existence of prohibited substance should be confirmed after further SI. If the review results indicated that the groundwater to be generated from the excavation works would be contaminated, the contaminated groundwater should be either properly treated in compliance with TMDSS or properly recharged into the ground.  If wastewater treatment is deployed, the wastewater treatment unit shall deploy suitable treatment process (e.g. oil interceptor / activated carbon) to reduce the pollution level to an acceptable standard and remove any prohibited substances (e.g. Petroleum Carbon Ranges (PCRs)). All treated effluent from wastewater treatment plant shall meet the requirements as stated in TM-DSS and should be	Minimize contaminated groundwater impacts	Contractor	All construction sites	N/A	N/A	N/A	N/A	N/A

EM&A Ref.	Recommended Mitigation Measures	Objectives of the Recommended Measures & Main Concern to Address	Who to implement the measures?	Location of the measure	Implementation Status				
					Contract 1	Contract 2	Contract 3	Contract 4	Contract 5
	<p>discharged into the foul sewers.</p> <p>If groundwater recharging wells are deployed, recharging wells should be installed as appropriate for recharging the contaminated groundwater back into the ground. The recharging wells should be selected at places where the groundwater quality will not be affected by the recharge operation as indicated in the Section 2.3 of TM-DSS. The baseline groundwater quality shall be determined prior to the selection of the recharge wells, and submit a working plan (including the laboratory analytical results showing the quality of groundwater at the proposed recharge location(s) as well as the pollutant levels of groundwater to be recharged) to EPD for agreement. Pollution levels of groundwater to be recharged shall not be higher than pollutant levels of ambient groundwater at the recharge well. Prior to recharge, any prohibited substances such as PCRs should be removed as necessary by installing the petrol interceptor.</p>								
<b>Waste Management (Contraction Phase)</b>									
S8.5.2	<p><u>Good Site Practice</u></p> <p>The following good site practices are recommended throughout the construction activities:</p> <ul style="list-style-type: none"> <li>• nomination of an approved personnel, such as a site manager, to be responsible for the implementation of good site practices, arrangements for collection and effective disposal to an appropriate facility, of all wastes generated at the site;</li> <li>• training of site personnel in site cleanliness, appropriate waste management procedures and concepts of waste reduction, reuse and recycling;</li> <li>• provision of sufficient waste disposal points and regular collection for disposal;</li> <li>• appropriate measures to minimize windblown litter and dust during transportation of waste by either covering trucks or by transporting wastes in enclosed containers;</li> <li>• regular cleaning and maintenance programme for drainage systems, sumps and oil interceptors;</li> </ul>	Minimize waste generation during construction	Contractor	All construction sites	V	@	V	@	V
S8.5.2 (6)	The contractor should submit a Waste Management Plan	Minimize waste	Contractor	All construction	V	V	V	V	V

EM&A Ref.	Recommended Mitigation Measures	Objectives of the Recommended Measures & Main Concern to Address	Who to implement the measures?	Location of the measure	Implementation Status				
					Contract 1	Contract 2	Contract 3	Contract 4	Contract 5
	(WMP) as part of the Environmental Management Plan (EMP) in accordance with the <i>ETWB TC(W) No. 19/2005</i> for construction ion phase. The EMP should be submit ted to the Engineer for approval. Mitigation measures proposed in the EIA Report and the EM&A Manual should be adopted.	generation during construction		sites					
S8.5.3	<u>Waste Reduction Measures</u> Waste reduction is best achieved at the planning and design phase, as well as by ensuring the implementation of good site practices. The following recommendations are proposed to achieve reduction: <ul style="list-style-type: none"> <li>segregate and store different types of waste in different containers, skip or stockpiles to enhance reuse or recycling o materials and their proper disposal;</li> <li>proper storage and site practices to minimize the potential for damage and contamination of construction ion materials;</li> <li>plan and stock construction ion materials carefully to minimize amount of waste generated and avoid unnecessary generation of waste;</li> <li>sort out demolition debris and excavated materials from demolition works to recover reusable/recyclable port ions (i.e. soil, broken concrete, metal etc.);</li> <li>provide training to workers on the importance of appropriate waste management procedures, including waste reduction, reuse and recycling.</li> </ul>	Reduce waste generation	Contractor	All construction sites where practicable	V	V	V	V	V
S8.5.5	<u>Storage of Waste</u> The following recommendation should be implemented to minimize the impacts: <ul style="list-style-type: none"> <li>waste such as soil should be handled and stored well to ensure secure containment ;</li> <li>stockpiling area should be provided with covers and water spraying system to prevent materials from wind-blown or being washed away;</li> <li>different locations should be designated to stockpile each material to enhance reuse;</li> </ul>	Minimize waste impacts from storage	Contractor Contractor	All construction sites	V	V	V	V	V
S8.5.6	<u>Collection and Transportation of Waste</u> The following recommendation should be implemented to minimize the impacts:	Minimize waste impacts from storage	Contractor	All construction sites	V	@	V	@	@

EM&A Ref.	Recommended Mitigation Measures	Objectives of the Recommended Measures & Main Concern to Address	Who to implement the measures?	Location of the measure	Implementation Status				
					Contract 1	Contract 2	Contract 3	Contract 4	Contract 5
	<ul style="list-style-type: none"> <li>remove waste in timely manner;</li> <li>employ the trucks with cover or enclosed containers for waste</li> <li>transportation;</li> <li>obtain relevant waste disposal permits from the appropriate authorities; and</li> <li>disposal of waste should be done at licensed waste disposal facilities.</li> </ul>								
S8.5.8	<u>Excavated and C&amp;D Material</u> Wherever practicable, C&D materials should be segregated from other wastes to avoid contamination and ensure acceptability at public filling areas or reclamation sites. The following mitigation measures should be implemented in handling the excavated and C&D materials: <ul style="list-style-type: none"> <li>maintain temporary stockpiles and reuse excavated fill material for backfilling;</li> <li>carry out on-site sorting;</li> <li>make provisions in the Contract documents to allow and promote the use of recycled aggregates where appropriate;</li> <li>implement a recording system for the amount of waste generated, recycled and disposed of for checking;</li> </ul> The recommended C&D materials handling should include: <ul style="list-style-type: none"> <li>On-site sorting of C&amp;D materials</li> <li>Reuse of C&amp;D materials</li> <li>Use of Standard Formwork and Planning of Construction Materials purchasing</li> <li>Provision of wheel wash facilities</li> </ul>	Minimize waste impacts from excavated and C&D materials	Contractor	All construction sites	V	V	V	V	V
S8.5.15	<u>Contaminated Soil</u> As a precaution, it is recommended that standard good site practice should be implemented during the construction phase to minimize any potential exposure to contaminated soils or groundwater. The details of mitigation measures to minimize the potential environmental implications arising from the handling of contaminated materials refer to Land Contamination Section.	Remediate contaminated soil	Contractor	All construction sites where applicable	V	V	N/A	N/A	N/A
S8.5.17	<u>Chemical Waste</u>	Control the chemical	Contractor	All construction	V	V	V	V	V



EM&A Ref.	Recommended Mitigation Measures	Objectives of the Recommended Measures & Main Concern to Address	Who to implement the measures?	Location of the measure	Implementation Status				
					Contract 1	Contract 2	Contract 3	Contract 4	Contract 5
	<ul style="list-style-type: none"> <li>If chemical wastes are produced at the construction site, the Contractors should register with EPD as chemical waste producer. Chemical wastes should be stored in appropriate containers and collected by a licensed chemical waste Contractor. Chemical wastes (e.g. spent lubricant oil) should be recycled at an appropriate facility as far as possible, while the chemical waste that cannot be recycled should be disposed of at either the Chemical Waste Treatment Centre, or another licensed facility, in accordance with the Waste Disposal (Chemical Waste) (General) Regulation.</li> </ul>	waste and ensure proper storage, handling and disposal.		sites					
S8.5.18	<u>General Waste</u> <ul style="list-style-type: none"> <li>General refuse should be stored in enclosed bins separately from construction and chemical wastes. Recycling bins should also be placed to encourage recycling.</li> <li>Preferably enclosed and covered areas should be provided for general refuse collection and routine cleaning for these areas should also be implemented to keep areas clean.</li> <li>A reputable waste collector should be employed to remove general refuse on a daily basis.</li> </ul>	Minimize production of the general refuse and avoid odour, pest and litter impacts	Contractor	All construction sites	@	V	V	V	@
S8.5.19	<u>Sewage</u> <ul style="list-style-type: none"> <li>The WMP should document the locations and number of portable chemical toilets depending on the number of workers, land availability, site condition and activities.</li> <li>Regularly collection by licensed collectors should be arranged to minimize potential environmental impacts.</li> </ul>	Minimize production of sewage impacts	Contractor	All construction sites	V	V	V	V	V
<b>Ecology (Contraction Phase)</b>									
S. 10.7.2 to 10.7.6	Re-provision of Wooded Area for ecological function at the future Quarry Park.	Compensate for the loss of three woodland patches of a total area of about 1.13ha.	Contractor/ Detailed Design Consultant (qualified botanist / horticulturist / Certified Arborist to supervise the planting).	Northern part of the proposed Quarry Park.	N/A	N/A	N/A	N/A	N/A

EM&A Ref.	Recommended Mitigation Measures	Objectives of the Recommended Measures & Main Concern to Address	Who to implement the measures?	Location of the measure	Implementation Status				
					Contract 1	Contract 2	Contract 3	Contract 4	Contract 5
.10.7.10	<p>Construction phase in situ mitigation measures to minimize impacts on hydrological condition and water quality of hillside watercourses include:</p> <ul style="list-style-type: none"> <li>• Temporary sewerage and drainage will be designed and installed to collect wastewater and prevent it from entering nearby watercourses;</li> <li>• Proper locations well away from nearby watercourses will be used for temporary storage of materials (i.e. equipment, fill materials, chemicals and fuel) and temporary stockpile of construction debris and spoil, and these will be identified before commencement of works;</li> <li>• To prevent muddy water entering nearby watercourses, work sites close to nearby watercourses will be isolated, using such items as sandbags or silt curtains with lead edge at bottom and properly supported props. Other protective measures will also be taken to ensure that no pollution or siltation occurs to the water gathering grounds of the works site;</li> <li>• Stockpiling of construction materials, if necessary, will be properly covered and located away from nearby watercourses;</li> <li>• Erection of temporary geotextile silt fences will be carried out around earth-moving works to trap any sediments and prevent them from entering watercourses;</li> <li>• Construction debris and spoil will be covered and/or properly disposed as soon as possible to avoid being washed into nearby watercourses;</li> <li>• Exposed soil will be covered as quickly as possible following formation works, followed, where appropriate, by covering with biodegradable geotextile blanket for erosion control purposes;</li> <li>• Where appropriate, earth-bundling will be carried out of areas where soils have been disturbed or where vegetation has been cleared, to ensure that surface runoff will not move soils off-site;</li> <li>• Construction ion effluent, site run-off and sewage will be properly collected and/or treated. Wastewater from any construction ion site will be</li> </ul>	Minimize impacts on Hydrological condition and water quality of hillside watercourses.	Contractor	All construction sites	V	N/A	V	V	N/A

EM&A Ref.	Recommended Mitigation Measures	Objectives of the Recommended Measures & Main Concern to Address	Who to implement the measures?	Location of the measure	Implementation Status				
					Contract 1	Contract 2	Contract 3	Contract 4	Contract 5
	<p>minimised via the following in descending order: reuse, recycling and treatment ;</p> <ul style="list-style-type: none"> <li>• Proper locations for discharge out lets of wastewater treatment facilities well away from sensitive receivers will be identified and used;</li> <li>• Silt traps will be installed at points where drainage from the site enters local watercourses;</li> <li>• Appropriate sanitary facilities for on-site workers will be provided;</li> <li>• The site boundary will be clearly marked and any works beyond the boundary strictly prohibited, and</li> <li>• Regular water monitoring and site audit will be carried out at suitable points. If the monitoring and audit results show that pollution occurs, adequate measures including temporary cessation of works will be considered.</li> </ul>								
S.10.7.11	<p>Implement an emergency contingency plan during the construction phase and the plan will include, but not be limited to, the following:</p> <ul style="list-style-type: none"> <li>• Potential emergency situations;</li> <li>• Chemicals or hazardous materials used on-site (and their location);</li> <li>• Emergency response team;</li> <li>• Emergency response procedures;</li> <li>• List of emergency telephone hot lines;</li> <li>• Locations and types of emergency response equipment , and</li> <li>• Training plan and testing for effectiveness.</li> </ul>	Minimize impacts on Hydrological condition and water quality of hillside watercourses.	Contractor	All construction sites	N/A	N/A	N/A	N/A	N/A
<b>Landscape and visual (Contraction Phase)</b>									
S11.14.23, Table 11.9, CM1 [4]	All existing trees to be retained shall be carefully protected during construction.	Avoid disturbance and protection of the existing trees	Detailed Design Consultant /	The whole area where applicable	V	V	@	V	@
S11.14.23, Table 11.9, CM2 [3]	Tree Transplantation - Should removal of trees be unavoidable due to construction impacts, trees will be transplanted or felled. Detailed transplanting proposal will be submit ted to relevant government departments for approval in accordance with <u>LAO GN No. 7/2007</u> , <u>ETWB TCW No. 29/2004</u> and <u>10/2013</u> . Final locations of transplanted trees shall be agreed prior to commencement of the work.	Minimize landscape impact and retention of landscape resources	Detailed Design Consultant /	Onsite where possible. Otherwise consider offsite locations	*	N/A	N/A	V	V

EM&A Ref.	Recommended Mitigation Measures	Objectives of the Recommended Measures & Main Concern to Address	Who to implement the measures?	Location of the measure	Implementation Status				
					Contract 1	Contract 2	Contract 3	Contract 4	Contract 5
S11.14.23, Table 11.9, CM3 [4]	Control of operation night -time glare with well-planned lighting operation system to minimize potential glare impact to adjacent VSRs	Minimize glare impact to adjacent VSRs	Contractor/ CEDD	The whole project area where applicable	V	V	@	V	N/A
S11.14.23, Table 11.9, CM [4]	Erection of decorative screen hoarding.	Minimize visual impact	Contractor/ CEDD	The whole project area where applicable	N/A	N/A	N/A	N/A	N/A
S11.14.23, Table 11.9, CM5 [2]	Minimise disturbance and limitation of run-off – temporary structures and construction works should be planned with care to minimize disturbance to adjacent landscape, vegetation, natural stream habitats.	Minimize visual impact	Contractor/ CEDD	The whole project area where applicable	V	V	V	V	N/A

Legend: V = implemented; x = not implemented; @ = partially implemented; \* = pending to be implemented; N/A = not applicable

## **Appendix M**

### **Complaint Log**



## Appendix M1

## Cumulative Complaint and Summons/ prosecution

Reporting Month	Number of Complaints in Reporting Month	Number of Summons/ Prosecution in Reporting Month
March 2017	1	0
April 2017	0	0
May 2017	0	0
June 2017	2	0
July 2017	3	0
August 2017	3	0
September 2017	4	0
October 2017	2	0
November 2017	3	0
December 2017	3	0
January 2018	1	0
February 2018	4	0
March 2018	0	0
April 2018	2	0
May 2018	1	0
June 2018	1	0
July 2018	0	0
August 2018	1	0
September 2018	1	0
October 2018	1	0
November 2018	3	0
December 2018	2	0
January 2019	2	0
February 2019	3	0
March 2019	1	0
April 2019	0	0
May 2019	0	0
June 2019	1	0
July 2019	1	0
August 2019	1	0
September 2019	0	0
October 2019	1	0
November 2019	4	0
December 2019	0	0
January 2020	0	0
February 2020	0	0
March 2020	4	0
April 2020	1	0
May 2020	1	0
June 2020	1	0
July 2020	0	0
August 2020	0	0
September 2020	0	0
October 2020	0	0
November 2020	1	0
December 2020	2	0
January 2021	1	0
February 2021	0	0
March 2021	2	0

April 2021	1	0
May 2021	0	0
June 2021	1	0
July 2021	1	0
August 2021	0	0
September 2021	2	0
October 2021	0	0
November 2021	0	0
December 2021	0	0
January 2022	0	0
February 2022	0	0
March 2022	1	0
April 2022	1	0
May 2022	3	0
June 2022	2	0
July 2022	0	0
August 2022	2	0
September 2022	1	0
October 2022	1	0
November 2022	0	0
December 2022	0	0
January 2023	0	0
February 2023	0	0
March 2023	0	0
April 2023	0	0
May 2023	1	0
June 2023	0	0
July 2023	1	0
August 2023	0	0
September 2023	0	0
October 2023	0	0
November 2023	0	0
December 2023	0	0
January 2024	1	0
February 2024	0	0
March 2024	0	0
April 2024	1	0
May 2024	2	0
June 2024	0	0
July 2024	0	0
August 2024	0	0
<b>Overall Total</b>	<b>87</b>	<b>0</b>

**Appendix M2 Complaint Log**

Log ref.	Date of Complaint	Date of Received by ET	Complaint Location	Complainant	Complaint nature	Channel	Ref. no.	Complaint details	Follow up action	Log ref.	Date of Complaint
1	23-Mar-17	8-Jun-17	On Tat Estate	Resident of On Tat Estate	Construction noise	SPRO hotline	NA	A resident living in On Tat House reported that some night works with noise and flashing caused nuisance to nearby resident after 11:00 pm on 23 March 2017.	According the incident report conducted by the CWSTVJV, demobilization of crawler crane was undertaken on 23 March 2017 11pm and it is TD requirement to carry out demobilization of heavy machine at nighttime. It is considered this complaint was a single incident and would not be happened again in future.	no comment by IEC on 11 Oct 2017	TCS00864/16/300/F0087
2	28-Jul-17	28-Jul-17	38/F of Yin Tat House (賢達樓), On Tat Estate	Resident of On Tat Estate	Construction noise	SPRO hotline	NA	Mr. Hsu received a complaint from a resident living in the flat on 38/F of Yin Tat House (賢達樓), On Tat Estate. The resident complained about the noise level of our works during daytime.	Noise monitoring by Contractor was conducted in Yin Tat House, On Tat Estate, at around 2 pm on 28-Jul-2017. Another noise monitoring was carried out by ET (AUES) and representatives of AECOM and JV in the presence of the complainant in her flat at 10 am on 1-Aug-2017 and was witnessed by Mr. Hsu. No exceedance of noise was recorded. The complainant was satisfied about the monitoring results.	no comment by IEC on 9 Aug 2017	TCS00864/16/300/F0060
3	29-Aug-17	29-Aug-17	Shing Tat House 24/F	Resident of On Tat Estate	Construction noise	SPRO hotline	NA	Mr. Hsu Yau Wai (Tel no.9519 5663) reported that he received complaint from a resident (Ms Cheng) living at Shing Tat House 24/F Room 22 about the noise generated from our site this week. The noise heard was mainly rock breaking noise from our	Noise monitoring was carried out by ET (AUES) and representatives of AECOM and JV in the presence of the complainant in her flat at 3pm on 30-Aug-2017. No exceedance of noise was recorded. The complainant was satisfied about the monitoring results.	no comment by IEC on 8 Sep 2017	TCS00864/16/300/F0081

Log ref.	Date of Complaint	Date of Received by ET	Complaint Location	Complainant	Complaint nature	Channel	Ref. no.	Complaint details	Follow up action	Log ref.	Date of Complaint
								site.			
4	21-Jun-17	29-Aug-17	Tat Yan House, Po Tat Estate	Resident of Po Tat Estate	Construction noise	EPD	EPD (ref.N08/RE/00019373-17)	day time construction noise of breakers (8am to 6pm)	Since these two complaints were forwarded by CEDD to ET on 31 August 2017 which way after the complaint dates. Investigation would be conducted based on the site information by the Contractor of Contract 1 - NE/2016/01 (CWSTVJV) as well as the observation during weekly site inspection carried out by ET during June 2017. In our investigation, CWSTVJV has implemented noise mitigation measures to reduce the noise impact to the nearby resident and the working hour 08:00 to 18:00 did not breach any legal requirement. To eliminate the inconvenience caused to the nearby resident CWSTVJV was advised to further enhance the noise mitigation measures as appropriately.		TCS00864/16/300/F0093
5	22-Jun-17	29-Aug-17	Tat Yan House, Po Tat Estate	Resident of Po Tat Estate	Dust & Construction noise	EPD	EPD (ref. N08/RE/00019428-17)	Day time construction noise of breakers (8AM to 6PM). Requested to delay the operating hour of breakers to 10AM or 11AM		no comment by IEC on 3 Nov 2017	TCS00864/16/300/F0093
6	15-Jul-17	29-Aug-17	Tat Yi House, Po Tat Estate	Resident of Po Tat Estate	Construction noise	EPD	EPD (ref.N08/RE/00022479-17)	Construction noise	CWSTVJV has implemented noise mitigation measures to reduce the noise impact to the nearby resident and the working hour 08:00 to 18:00 did not breach any legal requirement. To	no comment by IEC on 3 Nov 2017	TCS00864/16/300/F0094

Log ref.	Date of Complaint	Date of Received by ET	Complaint Location	Complainant	Complaint nature	Channel	Ref. no.	Complaint details	Follow up action	Log ref.	Date of Complaint
									eliminate the inconvenience caused to the nearby resident, CWSTVJV was advised to further enhance the noise mitigation measures as appropriately.		
7	28-Jul-17	29-Aug-17	Anderson Road	unknown	Dust	EPD	EPD (ref.N08/RE/00023986-17)	Poor control on dust emission at Anderson Road Construction Site	CWSTVJV has implemented dust mitigation measures to eliminate the inconvenience caused to the nearby resident and status of the implementation of dust mitigation measures was considered effective based on the site observation.	no comment by IEC on 15 Nov 2017	TCS00864/16/300/F0097
8	2-Aug-17	29-Aug-17	Chun Tat House, On Tat Estate	Resident of On Tat Estate	Construction noise	EPD	EPD (ref.N08/RE/00024557-17)	Day time construction noise of breakers (8AM to 6PM)	CWSTVJV has implemented noise mitigation measures to reduce the noise impact to the nearby resident. According to the impact noise monitoring result obtained in August 2017, there were no breaches of EM&A requirement. However, to eliminate the inconvenience caused to the nearby resident, CWSTVJV should further enhance the noise mitigation measures as appropriately. Since the works were carried out within the non-restricted hours, it is considered that the works under the project did not breach the Noise Control Ordinance.	no comment by IEC on 15 Nov 2017	TCS00864/16/300/F0098



Log ref.	Date of Complaint	Date of Received by ET	Complaint Location	Complainant	Complaint nature	Channel	Ref. no.	Complaint details	Follow up action	Log ref.	Date of Complaint
9	19-Sep-17	19-Sep-17	Sau Mau Ping Estate Sau Nga House	Resident of Sau Mau Ping Estate	Construction noise	SPRO hotline	NA	The complainant is living at Sau Mau Ping Estate Sau Nga House (秀雅樓) 38/F. He complained about the noise nuisance recently from August to September especially during night time after 12:00 am, even in Saturdays and Sundays. The noise nuisance caused a great disturbance to him. He made a request to conduct investigation about the source of the noise during night time.	ET has conducted an ad-hoc noise measurement for Leq (30min) on the rooftop of 秀雅樓 and 秀義樓 in the afternoon of 22 September 2017. (Photo 1 & 2) During the course of noise measurement, construction activities such as excavation and breaking were conducted in the Quarry Site. The measurement results taken at both 秀雅樓 and 秀義樓 were 63dB(A) which below the Limit Level under the EM&A Programme.	no comment by IEC on 18 Oct 2017	TCS00864/16/300/F0088
10	21-Sep-17	13-Oct-17	Sau Mau Ping Estate Sau Nga House and Sau Yee House	Resident of Sau Mau Ping Estate	Construction noise	EPD	EPD (ref.N08/RE/00031074-17)	On 21 September 2017, the same complaint further reported that the noise can be heard at both Sau Yee House and Sau Nga House even in daytime and he strongly requested the Contractor to follow up the case immediately.	ET has conducted an ad-hoc noise measurement for Leq (30min) on the rooftop of 秀雅樓 and 秀義樓 in the afternoon of 22 September 2017. (Photo 1 & 2) During the course of noise measurement, construction activities such as excavation and breaking were conducted in the Quarry Site. The measurement results taken at both 秀雅樓 and 秀義樓 were 63dB(A) which below the Limit Level under the EM&A Programme.		TCS00864/16/300/F0088

Log ref.	Date of Complaint	Date of Received by ET	Complaint Location	Complainant	Complaint nature	Channel	Ref. no.	Complaint details	Follow up action	Log ref.	Date of Complaint
11	27-Sep-17	13-Oct-17	Chun Tat House, Tat Estate	Resident of On Tat Estate	Construction noise	EPD	EPD (ref.N08/RE/00029489-17)	The complainant questioned why there were 6 to 7 breakers operating in the morning but only 1 operating in the afternoon. He requested to shift the operation of the breakers to afternoon.	CWSTVJV has implemented noise mitigation measures to reduce the noise impact to the nearby resident. According to the impact noise monitoring result obtained in September and October 2017, there were no breaches of EM&A requirement.		TCS00864/16/300/F0106
12	3-Oct-17	13-Oct-17	Chun Tat House, Tat Estate	Resident of On Tat Estate	Construction noise	EPD	EPD (ref. N08/RE/00032407-17)	Day time construction noise, the complainant requested using less breaker at one time, erecting taller noise barrier to cover the equipment. In addition, the complainant would like to know the construction schedule whether there will be more breaking activities in near future	However, to eliminate the inconvenience caused to the nearby resident, CWSTVJV should properly maintain the noise mitigation measures as appropriate. Since the works were carried out within the non-restricted hours, it is considered that the works under the project did not breach the Noise Control Ordinance.	no comment by IEC on 30 Nov 2017	TCS00864/16/300/F0106
13	25-Oct-17	26-Oct-17	Tat Kwai House, Po Tat Estate	Resident of Po Tat Estate	Dust	EPD	NA	投訴安達臣道地盤的泥車落泥，令他達貴樓的住所受到大塵影響，要求跟進及回覆	Investigation revealed that CWSTVJV has implemented dust mitigation measures to eliminate the inconvenience caused to the nearby resident. Nevertheless, based on the observation during site inspection on 31 October 2017, CWSTVJV was advised to enhance the dust mitigation measures particularly during dry season.	no comment by IEC on 15 Nov 2017	TCS00864/16/300/F0100

Log ref.	Date of Complaint	Date of Received by ET	Complaint Location	Complainant	Complaint nature	Channel	Ref. no.	Complaint details	Follow up action	Log ref.	Date of Complaint
14	6-Nov-17	7-Nov-17	Chun Tat House, On Tat Estate	Resident of On Tat Estate	Noise	EPD	NA	安達邨俊達樓居民投訴石礦場地盤又再於早上07:45 開始傳出機器不停搽石的噪音(幾乎每日在08:00-19:00 進行工程), 已持續一年, 他全家人受到滋擾。	Ad-hoc noise measurement was conducted by ET at rooftop of Chun Tat House in the morning of 20 November 2017 and measurement result was below the Limit Level under the EM&A Programme. CWSTVJV has implemented noise mitigation measures to reduce the noise impact to the nearby resident. Since the works were carried out within the non-restricted hours, it is considered that the works under the project did not breach the Noise Control Ordinance.	no comment by IEC on 30 Nov 2017	TCS00864/16/300/F0109
15	13-Nov-17	14-Nov-17	Chi Tai House, On Tai Estate	Mr. Lam Wai	light pollution and noise	SPRO hotline	NA	1. 智泰樓面向安達臣地盤方向, 有照射燈深夜時分仍然常開, 影響居民正常睡眠質素, 照成一定的精神壓力。 2. 隔音布未固定, 大風吹過發出極大的聲浪	To ease the concern by the complaint, CWSTVJV has adjusted the lights to the orientation pointing the ground and that to minimise the nuisance. For the maintenance of noise barrier, CWSTVJV has immediately fixed the noise barrier nearest to On Tai Estate and prolonged the cover area of the noise barrier to reduce the noise impact to the public.	no comment by IEC on 24 Nov 2017	TCS00864/16/300/F0104

Log ref.	Date of Complaint	Date of Received by ET	Complaint Location	Complainant	Complaint nature	Channel	Ref. no.	Complaint details	Follow up action	Log ref.	Date of Complaint
16	1-Nov-17	14-Nov-17	Shing Tat House, On Tat Estate	Resident of Po Tat Estate	Noise	EPD	NA	居住於安達邨誠達樓高層的投訴人投訴由早上八時半至下午六時聽到搽鐵噪音。	As advised by the Contractor, the works that most likely induced the iron hammering noise to Shing Tat House shall be the rock breaking works to the hard rock of the Southeastern side of the Underground Stormwater Retention Tank. CWSTVJV had already deployed the acoustic mat as noise barrier at the site boundary near Shing Tat House. To enhance the noise mitigation measures, CWSTVJV deployed an acoustic mat as noise barrier for the breaking work in order to reduce construction noise affecting the upper floor of On Tat Estate. Since the works were carried out within the non-restricted hours, it is considered that the works under the project did not breach the Noise Control Ordinance.	no comment by IEC on 13 Dec 2017	TCS00864/16/300/F0110
17	25-Aug-17	26-Oct-17	Sau Yee House, Sau Ping Estate	Resident of Sau Mau Ping Estate	Construction Noise	EPD	EPD (ref.N08/RE/00027738-17)	Night time construction noise of hammering (around 12AM)	As advised by CWSTVJV, there was a CNP (GW-RE0763-17) in force for the subject site for operation of generator and electric submersible water pump for the wastewater treatment plant and it is considered that abovementioned PMEs should not generate significant noise. Moreover, it is confirmed by CWSTVJV and checked against the site diary that no construction activities were carried out after 19:00 at the subject site. Therefore, the complaint about noise nuisance during night time should not be related to the Project.	no comment by IEC on 14 Dec 2017	TCS00864/16/300/F0114

Log ref.	Date of Complaint	Date of Received by ET	Complaint Location	Complainant	Complaint nature	Channel	Ref. no.	Complaint details	Follow up action	Log ref.	Date of Complaint
18	12-Sep-17	26-Oct-17	Chun Tat House, On Tat Estate	Resident of On Tat Estate	Construction Noise	EPD	EPD (ref. N08/RE/0002948 9-17)	Day time construction noise of breakers (8AM to 5PM)	Noise mitigation measures were implemented to reduce the noise impact to the nearby resident. According to the impact noise monitoring result in September 2017, there were no breaches of EM&A requirement. Since the works were carried out within the non-restricted hours, it is considered that the works under the project did not breach the Noise Control Ordinance.	no comment by IEC on 10 Jan 2018	TCS00864/16/300/F0117
19	15-Dec-17	21-Dec-17	Sau Yee House	Resident of Sau Mau Ping Estate	Construction Noise	EPD	NA	Resident of Sau Yee House complained suspected construction noise from Anderson Construction Site at restricted hour (7pm to 7am).	It is confirmed by CWSTVJV and checked against the site diary that no construction activities were carried out after 19:00 at the subject site. Therefore, the complaint about noise nuisance during night time should not be related to the Project.	no comment by IEC on 10 Jan 2018	TCS00864/16/300/F0118
20	20-Dec-17	21-Dec-17	On Tat Estate	Resident of On Tat Estate	Dust	EPD	NA	Resident of On Tat Estate complained that the traffic of construction vehicles generated dust problem and arouse air pollution to On Tat Estate. 投訴安達臣道信和地盤水車已經壞了十多天，一直無灑水，四周非常大塵。投訴人住於安達邨，投訴安達臣道石礦場有大地盤，地盤大車工作時間不停出入揚起沙塵，吹到安達邨，影響空氣環境，要求部門	CWSTVJV has implemented dust mitigation measures to eliminate the inconvenience caused to the nearby resident. It is considered that the complaint was an isolated case due to malfunction of water tanker and CWSTVJV has promptly rectified the deficiency. As advised by CWSTVJV, another water tanker will be deployed in mid-January 2018 to enhance the dust suppression measures throughout the construction site.	no comment by IEC on 25 Jan 2018	TCS00864/16/300/F0121



Log ref.	Date of Complaint	Date of Received by ET	Complaint Location	Complainant	Complaint nature	Channel	Ref. no.	Complaint details	Follow up action	Log ref.	Date of Complaint
								到場視察。			
21	28-Dec-17	10-Jan-18	Sau House	Yee Sau Mau Ping Estate	Construction Noise	CE's office	NA	日間及凌晨均聽到轟隆聲的噪音及震動，懷疑是由附近工程引起 * Thomas 先生表示居於秀茂坪邨秀義樓，指附近的安達臣道一個由土木工程拓展署管轄的石礦場不時於非允許時段(即晚上七時後至翌日早上)發出疑似打地基的轟轟聲巨響，最近一次就是今早(28/12)凌晨五時多再次聽到石礦場傳來聲響，將 Thomas 先生吵醒，懷疑有人刻意在無人監管下施工，更表示曾向環保署及土木工程署作出投訴，但環保署表示巡查後無發現在非允許時段有工程進行，而土木工程署則表示晚上七時後不會再進行工程。 Thomas 指石礦場經常在晚上八至	ET has conducted an ad-hoc noise measurement for Leq (30min) in the complainant's flat in the monitoring of 17 January 2018. It was noted that the complainant's flat is not in direct line of sight to the Anderson Road Quarry Site. The measurement noise result was below the Limit Level under the EM&A Programme. Moreover, it is confirmed by CWSTVJV and checked against the site diary that no construction activities were carried out during restricted hour at the subject site. Therefore, the complaint about noise nuisance during restricted hour should not be related to the Project.	no comment by IEC on 8 Feb 2018	TCS00864/16/300/F0129

Log ref.	Date of Complaint	Date of Received by ET	Complaint Location	Complainant	Complaint nature	Channel	Ref. no.	Complaint details	Follow up action	Log ref.	Date of Complaint
								十二時，或凌晨時份發出巨響，對附近居民已造成很大的滋擾，要求相關部門儘快作出跟進及回覆。			
22	15-Jan-18	15-Jan-18	Chun Tat House	Resident of Chun Tat House of On Tat Estate, 40/F	Construction Noise	SPRO mobile	NA	She is irritated by the construction noise of breaking rock for a long time and strongly requested to know exactly when will be the completion date of the breaking rock part of works opposite to Chun Tat House. She said we should do more on the mitigation measures because our site is very close to the residents nearby.	CWSTVJV has implemented noise mitigation measures to reduce the noise impact to the nearby resident. According to the impact noise monitoring result obtained in January 2018, there were no breaches of EM&A requirement. However, to eliminate the inconvenience caused to the nearby resident, CWSTVJV should properly maintain the noise mitigation measures as appropriate. Since the works were carried out within the non-restricted hours, it is considered that the works under the project did not breach the Noise Control Ordinance.	no comment by IEC on 8 Feb 2018	TCS00864/16/300/F0130
23	1-Feb-18	2-Feb-18	Chi Tai House of On Tai Estate	Resident of On Tai Estate (referred by Mr. Lam Wai)	Construction Noise	SPRO hotline	NA	"智泰對出，白天噪音過大，可否加裝隔音板？高層受影響"	the Environmental Team has conducted an ad-hoc noise measurement for Leq(30min) at the corridor of 22/F of Chi Tai House on 2 February 2018 facing the construction site. The measurement noise result was 65dB(A) which below the Limit Level under the EM&A Programme. In our investigation, CWSTVJV has implemented noise mitigation measures to reduce the noise impact to the nearby resident. According to the impact noise monitoring result obtained in January	no comment by IEC on 22 Feb 2018	TCS00864/16/300/F0137

Log ref.	Date of Complaint	Date of Received by ET	Complaint Location	Complainant	Complaint nature	Channel	Ref. no.	Complaint details	Follow up action	Log ref.	Date of Complaint
									2018, there were no breaches of EM&A requirement.		
24	1-Feb-18	2-Feb-18	Shing Tat House of On Tat Estate	Resident of Shing Tat House (referred by Mr. Hsu Yau Wai)	Construction Noise	SPRO hotline	NA	Mr. Hsu reported that some disturbing noise was heard after 6:00 pm from the site near Shing Tat House of On Tat Estate.	AECOM has liaised with Mr. Hsu on 2 February 2018 for the complaint matter and he reported to AECOM that the noise was generated until 7:00 pm on 1 February 2018. 3. As advised by Contractor of Contract 1, breaking works at USRT area which opposite to Shing Tat House was only carried out from 8:00 to 18:00. However, rock breaking at System A was extended to 19:00 on 1 February 2018. As noise mitigation measures, noise barriers were erected for the works area. Further to the complaint case, CWSTVJV would seek for other quiet work method such as using drilling machine to reduce noise level and speed up the rock breaking process, so that to reduce the noise intensity level and the duration of exposure.	no comment by IEC on 28 Feb 2018	TCS00864/16/300/F0140

Log ref.	Date of Complaint	Date of Received by ET	Complaint Location	Complainant	Complaint nature	Channel	Ref. no.	Complaint details	Follow up action	Log ref.	Date of Complaint
25	28-Feb-18	28-Feb-18	Shing Tat House of On Tat Estate	Resident of Shing Tat House	Construction Noise	EPD	NA	安達邨誠達樓居民, 投訴人是返夜班, 一年半以來長期受對出地盤日間揀石仔噪音滋擾, 由於單位與地盤太近, 堅持環保署跟進及回覆如何處理及減低噪音, 他亦要求知道何日完工.	Breaking works at Underground Stormwater Retention Tank area which opposite to Shing Tat House was carried out from 8:00 to 18:00. The Contractor has implemented noise mitigation measures to reduce the noise impact to the nearby resident. It was advised that the rock breaking works shall tentatively be completed by end of April and it is believed that the noise impact should be minimized. Since the works were carried out within the non-restricted hours and noise monitoring noise were within acceptable level, it is considered that the works under the project did not breach the Noise Control Ordinance.	no comment by IEC on 19 Mar 2018	TCS00864/16/300/F0143
26	11-Apr-18	12-Apr-18	Him Tat House of On Tat Estate	Resident of Him Tat House	Construction Noise	SPRO mobile	NA	Mr. Hui Yau Wai reported that the noise irritation was becoming more severe recently and asked about the completion date of the works close to Him Tat House. The resident suspected that the noise comes from piling works nearby.	In our investigation, since construction noise was generating from other construction site next to Him Tat House, it is considered that the complaint is due to cumulative noise generated by both construction sites. However, CWSTVJV should properly provide the noise mitigation measures at works area in System B to minimize the noise impact to the resident nearby. As advised by CWSTVJV on 20 April 2018, noise barrier was being erected at works area in System B as noise mitigation measures. According to the site photo, it is considered that the coverage of noise barrier is not sufficient and CWSTVJV should enhance the measure as far as	no comment by IEC on 7 May 2018	TCS00864/16/300/F0160b

Log ref.	Date of Complaint	Date of Received by ET	Complaint Location	Complainant	Complaint nature	Channel	Ref. no.	Complaint details	Follow up action	Log ref.	Date of Complaint
									practicable. The implementation of noise mitigation measures will be kept in view in subsequent site inspection.		
27	25-Apr-18	7-May-18	Junction of Hiu Kwong Street and Hiu Ming Street	A school but name of school not disclosed	Construction Noise	EPD	NA	This case is considered as an enquiry and no investigation is required under the EM&A Programme.			
28	18-May-18	24-May-18	Anderson Road Quarry Site	Undisclosed	Construction Noise	EPD	NA	投訴人指安達臣道石礦場地盤 (NE/2016/01) 在入夜 19:00 後仍見到有長臂喉工程車在運作, 及持續產生大噪音及閃燈, 非常擾民。	As advised by CWSTVJV and confirmed by RE/AECOM, there were no construction activities carried out after 19:00 and concreting was completed before 19:00. It is concluded that the retracting process is not a general construction work using Powered Mechanical Equipment and complaint was an isolated case due to misunderstanding of the site operation. To prevent similar incidents in future, CWSTVJV has recommended several mitigation measures.	no comment by IEC on 30 July 2018	TCS00864/16/300/F0174b



Log ref.	Date of Complaint	Date of Received by ET	Complaint Location	Complainant	Complaint nature	Channel	Ref. no.	Complaint details	Follow up action	Log ref.	Date of Complaint
29	25-Jun-18	19-Jul-18	Pedestrian Connectivity E8 under Contract 3	Kwun Tong DC member Ms. So Lai-chun	Waste Management	CEDD	NA	A public complaint was referred from CEDD on 4 July 2018 regarding accumulation of dead leaves and branches found at slope (GLA-TNK 2458) near Hiu Yuk Path on 25 June 2018. The complainant requested the relevant department to clear the leaves and branch asap	CW-CMGC-JV has immediately clear the dead leaves and maintain the site cleanliness. Since the construction work has not yet commenced and the dead leaves and overgrown branches were not related project works, it is considered that the complaint is not valid the project.	no comment by IEC on 24 Sep 2018	TCS00864/16/300/F0189b
30	22-Aug-18	29-Aug-18	Hong Wah Court	Resident of Hong Wah Court	Construction Noise	1823 Hotline	NA	吳先生於2018年8月22日致電1823熱線投訴，指馬游塘區堆填區往將軍澳方向行車入口因配合項目需要而進行移除山坡工程，但其鑽地鑿石的噪音嚴重影響藍田康雅苑*居民，要求有關部門跟進。*註：投訴人於2018年8月27日更正指受影響屋苑應為藍田康華苑。	to reduce the inconvenience caused to the nearby resident, Kwan On should properly maintain the noise mitigation measures as appropriate, such as maintain good site practice including intermittent use of machine and plant and Sequencing operation of construction plant equipment. Since the works were carried out within the non-restricted hours, it is considered that the works under the project did not breach the Noise Control Ordinance.	no comment by IEC on 7 Sep 2018	TCS00864/16/300/F0196a

Log ref.	Date of Complaint	Date of Received by ET	Complaint Location	Complainant	Complaint nature	Channel	Ref. no.	Complaint details	Follow up action	Log ref.	Date of Complaint
31	28-Aug-18	31-Jul-18	Anderson Road Quarry Site	Undisclosed	Construction Noise	EPD	NA	安達邨誠達樓後面地盤，2月26日晚，晚上7時後，還在落石屎，相片拍攝時間大概晚上9時半，一直至晚上十一時五十分還有工程車在地盤行駛。影響居民休息。	According to the site diary which countersigned by RE, there was no concreting work carried out after 18:00 and the construction activities conducted during restricted hours with valid CNP were completed at 23:00. It is considered that the complaint was not valid to the Project. Nevertheless, CWSTVJV was reminded that in case of any work activities need to be carried out during restricted hours, CWSTVJV should strictly follow the requirements specified in the valid CNP.	no comment by IEC on 10 Oct 2018	TCS00864/16/300/F0197a
32	6-Sep-18	7-Sep-18	Tsui Yeung House	Resident of Tsui Yeung House	Construction Noise	Verbal	NA	Mr. CHENG Keung-fung complained that the contractor has conducted the noisy works such as rock excavation beyond the normal hours.	Kwan On has implemented noise mitigation measures to reduce the noise impact to the nearby resident. As advised by Kwan On, the rock breaking works shall tentatively be completed by end of December 2018 and the mitigation measures will be implemented continuously during slope construction work and the slope construction will be carried out within the working hours at Portion 2. Since the works were carried out within the non-restricted hours, it is considered that the works under the project did not breach the Noise Control Ordinance.	no comment by IEC on 22 Oct 2018	TCS00864/16/300/F0201

Log ref.	Date of Complaint	Date of Received by ET	Complaint Location	Complainant	Complaint nature	Channel	Ref. no.	Complaint details	Follow up action	Log ref.	Date of Complaint
33	24-Oct-18	25-Oct-18	E3	Kwun Tong DC member Ms. So Lai-chun	Construction Noise	WhatsApp Message	NA	KTDC member, Ms. Anna So, complaining the noise of the breaker at E3	As advised by the Contractor, the acoustic material wrapped on the breaker was worn-out on 24 October 2018 and replacement of new acoustic materials has been installed on the breaker immediately on 25 October 2018. The rock breaking works shall tentatively be completed to the road level in the middle of November 2018 and the mitigation measures will implemented continuously during slope construction work and the slope construction will be carried out within the working hours at Portion 2. It is considered the complaint was an isolate case.	no comment by IEC on 23 Nov 2018	TCS00864/16/300/F0209a
34	12-Nov-18	13-Nov-18	Anderson Road Quarry Site	Resident of Ching Tat House (referred by Mr. Hui Yau Wai)	Construction Noise	SPRO Hotline	NA	Mr. Hui reported that he received complaint from a resident living in Ching Tat House about noise nuisance recently. Mr. Hui asked if project team can arrange some noise monitoring to check the noise level at the concerned flat or the same level at Ching Tat House.	The SPRO contacted Mr. Hui and explained to him about the purpose and benefits of the tunnel to the residents nearby and the expected date of completion of the tunnel will be earlier than 2020. Moreover, the noise mitigation measures had implemented to reduce the noise level effectively and the work progress will be closely updated to nearby stakeholders to enhance communication. Mr. Hui satisfied with the reply from SPRO and he agreed that the proposed noise monitoring in Ching Tat House was not needed. Since the works were conducted within approved normal hours with implementation of noise mitigation measures, there were no breaches of legislative requirement.	no comment by IEC on 12 Dec 2018	TCS00864/16/300/F0222a

Log ref.	Date of Complaint	Date of Received by ET	Complaint Location	Complainant	Complaint nature	Channel	Ref. no.	Complaint details	Follow up action	Log ref.	Date of Complaint
35	14-Nov-18	14-Nov-18	Anderson Road Quarry Site	Undisclosed	Light and Noise	EPD	NA	凌晨 1 時，地盤仍有大光燈正射民居和機器移動聲音，影響附近居民睡眠及違反環保條例。	CWSTVJV immediately adjusted the angle and brightness of the lighting to minimize the nuisance to the resident nearby. In response to the complaint, CWSTVJV immediately carried out remedial action to minimize the nuisance to the public. It was considered that complaint for noise generated by machine moving was an isolated case. CWSTVJV was reminded to closely monitor the plant use and sequence of night work and do not to violate CNP conditions.	no comment by IEC on 3 Jan 2019	TCS00864/16/300/F0223a
36	13-Nov-18	14-Nov-18	Anderson Road Quarry Site	Undisclosed	Noise and dust	1823	NA	Complainant requested to postpone the starting time of construction work at project site and also to solve the problem of construction noise and dust.	In our investigation, acoustic barrier and site hoarding were in place along the works area. No noticeable noise and dust impact was observed during the site inspection. As advised by CWSTVJV, the normal working hour of the construction site is 8am to 6pm and there were no violation of the relevant regulations. The senior public relation officer contacted the complainant Ms. Ma on 26 November 2018 to explain the site situation and she was satisfied with the reply. Investigation Report has been completed by ET without comment from IEC.	no comment by IEC on 18 Feb 2019	TCS00864/16/300/F0224

Log ref.	Date of Complaint	Date of Received by ET	Complaint Location	Complainant	Complaint nature	Channel	Ref. no.	Complaint details	Follow up action	Log ref.	Date of Complaint
37	9-Dec-18	12-Dec-18	Anderson Road Quarry Site	Undisclosed	Construction noise	1823	2-4927907305	1823 has referred a case to CEDD on 10 December 2018, which the complainant complained that construction noise was generated from project site on Sunday and was affecting the resident at Hau Tat House, On Tat Estate. The complainant requested follow up action from related department as soon as possible.	In our investigation based on the information provided by CWSTVJV, there was no site activities undertaken at site access road as concerned by the complainant. The construction work carried out on Sunday was fully compliance with the CNP requirement. In response to the complaint, CWSTVJV was reminded to closely monitor the plant use and sequence of night work and do not to violate CNP conditions.	no comment by IEC on 10 Jan 2019	TCS00864/16/300/F0230a
38	19-Dec-18	27-Dec-18	Anderson Road Quarry Site	Undisclosed	Construction noise	1823	2-4948074127	1823 has referred a case to CEDD on 27 December 2018, which the complainant complained that noise barriers near the round-about at On Sau Road were not enough, and construction noise generated from the project site was affecting the resident at Ming Tai House, On Tai Estate. The complainant requested follow up actions from related department as soon as possible.	Joint site inspection was carried out on 3 January 2019 the status of implemented mitigation measures provided by CWSTVJV was inspected. It was observed that noise mitigation measures including temporary noise barrier, acoustic mat and wrapped by acoustic materials are implemented on site. However, CWSTVJV was advised to extend the coverage of noise barrier as far as practicable and fully enclose the concerned works area which has been completed on 15 January 2019. Since the works were carried out within the non-restricted hours, it is considered that the works under the project did not breach the Noise Control Ordinance.	no comment by IEC on 31 Jan 2019	TCS00864/16/300/F0237a



Log ref.	Date of Complaint	Date of Received by ET	Complaint Location	Complainant	Complaint nature	Channel	Ref. no.	Complaint details	Follow up action	Log ref.	Date of Complaint
39	24-Jan-19	29-Jan-19	Anderson Road Quarry Site	Undisclosed	wastewater	Referred from DSD	NA	DSD has referred a case to CEDD on 24 January 2019 regarding suspended illegal discharge of cementitious slurry from construction site of Development of ARQ Site to nearby Public Stormwater Drainage System.	In our investigation, the concerned catchpit and U-channel mainly received the runoff from Po Lam Road as well as the discharge from the Anderson Road Quarry Site. It is suspected that the mud and silt found on the downstream has been accumulated over time particularly by rainstorm as well as routine discharge from construction site. As remedial action, CWSTVJV immediately clean the affected area where accessible. Nevertheless, in order to protect the watercourse at downstream of the construction site, CWSTVJV has some enhancement measures.	no comment by IEC on 29 Mar 2019	TCS00864/16/300/F02 48a
40	30-Jan-19	30-Jan-19	Anderson Road Quarry Site	Undisclosed	noise	SPRO hotline	NA	A public complaint was received by SPRO hotline on 30 January 2019 regarding the construction noise near Ma Yau Tong Village and requested to add noise barrier as soon as possible.	In our investigation, CWSTVJV had provided the noise mitigation measures to minimize the noise impact to the resident nearby. The impact monitoring result obtained at Ma Yau Tong Village revealed that the construction noise were within acceptable level. Since the works were conducted within approved normal hours with implementation of noise and dust mitigation measures, there were no breaches of legislative requirement.	no comment by IEC on 15 Mar 2019	TCS00864/16/300/F02 49a
41	15-Feb-19	25-Feb-19	Anderson Road Quarry Site	Undisclosed	noise	1823	2-49480 74127	1823 has referred a case to CEDD on 15 February 2019, which the complainant complained about the construction	In response to the complainant, CWSTVJV has proposed alternative quiet work method to alleviate the noise impact to the public. They will schedule the noisy activities to be carried	no comment by IEC on 29 Mar 2019	TCS00864/16/300/F02 51a

Log ref.	Date of Complaint	Date of Received by ET	Complaint Location	Complainant	Complaint nature	Channel	Ref. no.	Complaint details	Follow up action	Log ref.	Date of Complaint
								noise generated from the CEDD site near 法源寺 (Ma Yau Tong Village). The complainant requested for the details of works and the completion date, the complainant also requested CEDD to use other construction methods in order to re	out after 10am as far as practicable to minimize the impact to resident nearby, given that not affecting the site progress. Moreover, the coverage of acoustic barriers will be extended in view of the works programme.		
42	21-Feb-19	25-Feb-19	Anderson Road Quarry Site	Undisclosed	noise	EPD	NA	The resident from Sau Hong House complained that the noise from the Anderson Road Quarry construction site has gotten worse. In addition, sometimes even after midnight there are noise coming from the site. With the echo produces from the environment, this is not helping at all. Really a big disturbance to the residence in the area. The complainant suspecting the sound proof measure has lessen as time goes. Follow action is requested.	In our investigation, CWSTVJV has implemented noise mitigation measures to reduce the noise impact to the nearby resident. However, to eliminate the inconvenience caused to the nearby resident, CWSTVJV should properly maintain the noise mitigation measures as appropriate, such as maintain good site practices such as intermittent use of machine and plant and Sequencing operation of construction plant equipment. Since the works were carried out within the non-restricted hours, it is considered that the works under the project did not breach the Noise Control Ordinance.	no comment by IEC on 28 Mar 2019	TCS00864/16/300/F0250

Log ref.	Date of Complaint	Date of Received by ET	Complaint Location	Complainant	Complaint nature	Channel	Ref. no.	Complaint details	Follow up action	Log ref.	Date of Complaint
43	21-Feb-19	26-Feb-19	Anderson Road Quarry Site	Undisclosed	noise	received by DEVB and referred to CEDD	NA	A public complaint was received by DEVB and referred to CEDD on 25 February 2019 regarding on the noise generated from the construction works of the Anderson Road Quarry Site affecting a local resident residing at the Anderson Road Squatter Area	Additional acoustic mat has been erected in front of the Squatter Area to minimize the noise impact. Noise mitigation measures such as acoustic barriers erected along the works area and breaker head wrapped with acoustic material were implemented continually. Alternative quiet work method was adopted such as drilling the hard rock before the breaking work to reduce the breaking duration. In our investigation, CWSTVJV had enhanced the noise mitigation measures to ease the complainant's concerns. CWSTVJV will continually implement the noise mitigation measures to reduce to noise impact to the public.	no comment by IEC on 29 Mar 2019	TCS00864/16/300/F0252a
44	1-Mar-19	26-Feb-19	E3 of Contract 2	Undisclosed	noise	CEDD	NA	A complaint is forwarded by CEDD which was received by KTDC member Mr CHENG Keung Fung from the residents of Tsui Yeung House(翠楊樓) about the noise nuisance generated and the working time up to 7:00 pm from the rock excavation of E3 lift tower. Follow up action is requested.	The representative of the engineering team explained to Mr. Cheng about the project's details and concerned site was being constructed for the future pedestrian connection facilities. The related stone drilling process is expected to be completed in mid-April to end of April 2019. Mr. Cheng was satisfied with the rapid response from CEDD and the engineering team. In our investigation, Kwan On has implemented noise mitigation measures to reduce the noise impact to the nearby resident. Since the works were carried out within the non-restricted hours, it is considered that the works under the project did not	no comment by IEC on 6 May 2019	TCS00864/16/300/F0264

Log ref.	Date of Complaint	Date of Received by ET	Complaint Location	Complainant	Complaint nature	Channel	Ref. no.	Complaint details	Follow up action	Log ref.	Date of Complaint
									breach the Noise Control Ordinance.		
45	16-Jun-19	18-Jun-19	Anderson Road Quarry Site	Undisclosed	noise	EPD	NA	EPD referred a case to CEDD on 17 June 2019 regarding the construction noise heard at On Tat Estate on Sunday.	The Contractor explained that general cleaning by water jet was carried out in the construction site on the concerned day. Since the work did not involve the use of Powered Mechanical Equipment (PME), it would not violate the noise control ordinance. The Investigation report is underway by ET.	no comment by IEC on 21 August 2019	TCS00864/16/300/F03 01a
46	12-Jul-19	15-Jul-19	Anderson Road Quarry Site	Undisclosed	dust	EPD	NA	On 12 July 2019, a complaint was received by EPD regarding the dust impact to the residents at Po Tat Estate and On Tat Estate due to the dust emission at Anderson Road Quarry site.	In our investigation, CWSTVJV has implemented dust mitigation measures to eliminate the inconvenience caused to the nearby resident and status of implementation of dust mitigation measures was considered effective based on the site observation. Moreover, there was mostly rainy day throughout June and July 2019 in typical rainy season in Hong Kong and the dust impact was considered not significant in	no comment by IEC on 12 August 2019	TCS00864/16/300/F02 92b

Log ref.	Date of Complaint	Date of Received by ET	Complaint Location	Complainant	Complaint nature	Channel	Ref. no.	Complaint details	Follow up action	Log ref.	Date of Complaint
									addition to the dust mitigation measures implemented provided by the Contractor. Nevertheless, the ET will closely monitor the environmental performance and dust mitigation measures in subsequent site inspection. The IR is under reviewed by IEC.		
47	6-Aug-19	14-Aug-19	Work Area Portion 2 E3 (Slope of Hui Ming Street opposite of Tsui Yeung House)	翠屏(北)邨物業服務辦事處	Noise	1823	NA	A public complaint was received by 1823 on 6 August 2019 relating to the noise generated from construction work at the lift tower site (Slope E3) at Hui Ming Street from the residents of Tsui Yeung House. The complainant expressed that the construction works has been undertaken for 2 years and generated construction noise from 8am every day, which causing serious nuisance to the nearby residents.	In our investigation, Kwan On has implemented noise mitigation measures to reduce the noise impact to the nearby resident. Nevertheless, since the construction site is close to the residential area, adequate noise mitigation measures shall be provided to reduce to noise nuisance to the public. It is concluded that the complaint was valid to the contract. As the works were carried out within the non-restricted hours, it is considered that the works under the contract did not breach the Noise Control Ordinance.	no comment by IEC on 16 Sep 2019	TCS00864/16/300/F03 10a



Log ref.	Date of Complaint	Date of Received by ET	Complaint Location	Complainant	Complaint nature	Channel	Ref. no.	Complaint details	Follow up action	Log ref.	Date of Complaint
48	15-Oct-19	18-Oct-19	Work Area Portion 6 (Tseung Kwan O Tunnel Bus-Bus Interchange Pedestrian Connectivity Facilities E12)	Mr. Ng	Noise	1823	NA	A public complaint was received by 1823 on 15 October 2019 relating to the noise generated from construction work at Tseung Kwan O Tunnel Bus to Bus Interchange Pedestrian Connectivity Facilities E12. The complainant expressed that the construction noise was generated from breaking work at 8:20 am without noise mitigation measure, which causing nuisance to the nearby residents.	In our investigation, Kwan On has implemented noise mitigation measures to reduce the noise impact to the nearby resident. Nevertheless, since the construction site is close to the residential area, adequate noise mitigation measures shall be provided to reduce to noise nuisance to the public. As the works were carried out within the non-restricted hours, it is considered that the works under the contract did not breach the Noise Control Ordinance. Kwan On was reminded to implement the mitigation measures as far as practicable as recommended in the EM&A Programme.	no comment by IEC on 13 Nov 2019	TCS00864/16/300/F03 26a
49	5-Nov-19	11-Nov-19	Work Area Portion 2&3 (lift tower construction work at Hiu Kwong Street)	NA	Noise	EPD	NA	A public complaint was received by EPD relating to the noise generated from breaking work of lift tower construction work at Hiu Kwong Street (Portion 2&3).	In our investigation, Kwan On has implemented noise mitigation measures to reduce the noise impact to the nearby resident. Nevertheless, since the construction site is close to the residential area, adequate noise mitigation measures shall be provided to reduce to noise nuisance to the public. As the works were carried out within the non-restricted hours, it is considered that the works under the contract did not breach the Noise Control Ordinance. Kwan On was reminded to implement the mitigation measures as far as practicable as recommended in the EM&A Programme.	no comment by IEC on 27 Dec 2019	TCS00864/16/300/F03 32a

Log ref.	Date of Complaint	Date of Received by ET	Complaint Location	Complainant	Complaint nature	Channel	Ref. no.	Complaint details	Follow up action	Log ref.	Date of Complaint
50	7-Nov-19	11-Nov-19	Work Area Portion 6	Mr. Cheng	Noise	EPD	NA	寶達邨居民鄭先生，表示將軍澳隧道出口工程，日間噪音嚴重，8:30-17:00，幾部幾同時開動，而且無防音欄，之前是有，現要求環保署向對方反映改善	In our investigation, Kwan On has implemented noise mitigation measures to reduce the noise impact to the nearby resident. Nevertheless, since the construction site is close to the residential area, adequate noise mitigation measures shall be provided to reduce to noise nuisance to the public. As the works were carried out within the non-restricted hours, it is considered that the works under the contract did not breach the Noise Control Ordinance. Kwan On was reminded to implement the mitigation measures as far as practicable as recommended in the EM&A Programme.	no comment by IEC on 27 Dec 2019	TCS00864/16/300/F0333a
51	10-Nov-19	12-Nov-19	Underpass	Undisclosed	Noise	EPD	NA	On 10 November 2019 投訴人為馬游塘村居民，自本年初寶林路開展掘隧道工程，每天噪音不斷，由 8 至 6，由於欠缺遮擋，聲音直向 4 至 22 號村屋，將來通車，相信噪音不只 8-6，現懇請環保署為本村居民正式評估，並向政府提出村民困擾，考慮盡快設置隔音屏。  On 11 November 2019 寶琳路近馬游塘村開掘	In our investigation, CWSTVJV had implemented the noise mitigation measures to reduce to noise impact to the public. Since the works were conducted within approved normal hours with implementation of noise mitigation measures, there were no violation of legislative requirement. For the complainant's concern on the operation noise after commencement of the project, it is out of the scope of the EM&A programme and the relevant department will follow up the concern.	no comment by IEC on 30 Dec 2019	TCS00864/16/300/F0337

Log ref.	Date of Complaint	Date of Received by ET	Complaint Location	Complainant	Complaint nature	Channel	Ref. no.	Complaint details	Follow up action	Log ref.	Date of Complaint
								隧道的工程地盤每日 8am-6pm 發出噪音，欠缺遮擋，聲音影響馬游塘村 4-22 號村屋。希望政府部門 1.調查地盤有否違規 2.實施減音措施以減低對附近居民的滋擾			
52	11-Nov-19	20-Nov-19	Construction site near Estate Ancillary Facilities Building on On Tai Road	Mr. Wong (resident of Yung Tai House of On Tai Estate)	Noise	1823	ref. 2-59763 03183	黃先生投訴安秀道安泰邨服務設施大樓附近掘路工程已持續數年還未完成，並投訴其經常發出噪音滋擾，要求部門跟進。 On 22 November 2019, the project hotline received a call from the same complainant reported on the noise nuisance near On Sau Road and On Yan Street. He suggested to speed up the noise making works by intensely concentrate the excavation works during day time. No	In our investigation, CWSTVJV had implemented the noise mitigation measures to reduce to noise impact to the public. However, in response to the complaint, the Contractor was advised to enhance the performance of the temporary noise barriers such as increase the coverage of the noise barrier. Since the works were conducted within normal working hours with implementation of noise mitigation measures, there were no breaches of legislative requirement.	no comment by IEC on 27 Dec 2019	TCS00864/16/300/F03 38a

Log ref.	Date of Complaint	Date of Received by ET	Complaint Location	Complainant	Complaint nature	Channel	Ref. no.	Complaint details	Follow up action	Log ref.	Date of Complaint
								intermittence is suggested in order to speed up the works and to avoid waste of manpower.			
53	5-Mar-20	6-Mar-20	Tunnel work of Anderson Road Quarry Site (the Underpass)	Resident of On Tat Estate	Noise	EPD	NA	本人是安達邨居民，隧道工程在安達臣的工程，施工至今嘈音間中改善，最近又有嘈音出現，仲係重低音，希望能加裝隔音設備，工程不知何時將嘈音減至最低。1. A public complaint was received by EPD on 5 March 2020 regarding the construction noise generated from the tunnel work of the subject site. The complainant mentioned that the noise from construction was improved before but it became serious recently.	In our investigation, CWSTVJV had implemented the noise mitigation measures to reduce to noise impact to the public. In response to the complaint, CWSTVJV had immediately installed a layer of acoustic mat at boundary of System A. Since the works were conducted within approved normal hours with implementation of noise mitigation measures, there were no violation of legislative requirement.	no comment by IEC on 1 Apr 2020	TCS00864/16/300/F03 57a

Log ref.	Date of Complaint	Date of Received by ET	Complaint Location	Complainant	Complaint nature	Channel	Ref. no.	Complaint details	Follow up action	Log ref.	Date of Complaint
54	4-Mar-20	17-Mar-20	Near Hiu Ming Street Playground (E8)	Undisclosed	Noise	1823	ref. 3-62832 37171	投訴人投訴有關秀茂坪邨秀安樓附近有兩個地盤，地盤由星期一至五，每天早上約 9AM-5 PM 持續不斷發出強烈的嘈音，投訴人表示地盤是在曉明街藍球場旁邊的位置(投訴人未能告知確實街號)，因此要求部門盡快回覆及告知有關情況。A public complaint was received by 1823 on 4 March 2020 regarding the construction noise. The complainant mentioned that there were two construction sites near Hiu Ming Street Playground generated construction noise continuously during 9AM to 5PM on weekdays.	In our investigation, CW-CMGCJV had implemented the noise mitigation measures for the works at upper section of E8 near Hiu Yuk Path and no noise impact was observed and anticipated in Hiu Ming Street based on the site activities and our inspection record. It is considered that the complaint is likely related to another construction site located near Hiu Ming Street Playground and not caused by the works under the Project. Since the works were conducted within approved normal hours with implementation of noise mitigation measures, there were no violation of legislative requirement.	no comment by IEC on 15 Apr 2020	TCS00864/16/300/F03 59a
55	23-Mar-20	23-Mar-20	Near Lin Tak Road (E11)	Undisclosed	Water Quality	Project hotline	NA	藍田居民梁先生反映在將軍澳道往連德道天橋的大彎位，其中有一個車輛出入口每日早上八時左右不時有泥水從地盤流出路面，估計泥水是清洗工程車輛所致，令梁先生的車輛每次駛經時被	In our investigation, the wheel washing facilities at site exit of E11 is one of the dust quality mitigation measures conducted by CW-CMGCJV and corresponding measure was implemented to prevent overflow of wastewater out of the site. In our recent site inspection, no outflow of muddy water from the site was observed and the condition of	no comment by IEC on 15 Apr 2020	TCS00864/16/300/F03 60a



Log ref.	Date of Complaint	Date of Received by ET	Complaint Location	Complainant	Complaint nature	Channel	Ref. no.	Complaint details	Follow up action	Log ref.	Date of Complaint
								<p>濺濕及弄污，請問有何措施改善問題？ A public complaint was received by project hotline on 23 March 2020 regarding overflow of muddy water from the construction site. The complainant mentioned that muddy water came out from site entrance, which spotted on his car, at 8am every morning.</p>	concerned Lin Tak Road was satisfactory. It is considered that the complaint was unlikely due to the project.		
56	17-Mar-20	19-Mar-20	Anderson Road Quarry Site	Resident of Yan Tat House	Noise	Project hotline	NA	<p>許有為區議員接獲安達邨仁達樓 2613 室居民反映，安達臣道石礦場發展用地工程噪音持續兩年，要求工程團隊下周派員到有關單位視察，並採取可行的噪音緩解措施。許有為區議員要求陪同視察。 A public complaint was received by hotline on 17 March 2020 regarding the construction noise generated from the Anderson Road Quarry Site. The complainant mentioned that the construction noise</p>	<p>In our investigation, CW-CMGCJV has implemented noise mitigation measures to reduce the noise impact and nuisance to the public. However, to eliminate the inconvenience caused to the nearby residents, CW-CMGCJV was advised to further adopt good practices on mitigating construction noise to reduce the noise impact to the nearby residents. 5. Since the works were carried out within the non-restricted hours, it is considered that the works under the contract did not breach the Noise Control Ordinance. Nevertheless, as the construction site is close to the residential area, CW-CMGCJV was reminded to implement the mitigation measures as far as practicable as recommended in the EM&amp;A Programme.</p>	no comment by IEC on 11 May 2020	TCS00864/16/300/F03 61a

Log ref.	Date of Complaint	Date of Received by ET	Complaint Location	Complainant	Complaint nature	Channel	Ref. no.	Complaint details	Follow up action	Log ref.	Date of Complaint
								generated from the Anderson Road Quarry Site had been continued for two years.			
57	1-Apr-20	20-Apr-20	Work Area Portion 2	Undisclosed	Noise	1823	NA	<p>觀塘秀茂坪紀念公園傍及曉明街的地盤，共兩個地盤，是地政總署管轄的。投訴人表示已被工程噪音滋擾了兩年多；另外投訴人得知完工時間要到 2021 年，投訴人不明白為何工程頭尾要 3 年多時間。要求地政總署直接以電郵回覆工程長的原因及有沒有措施解決地盤發出的噪音。</p> <p>A public complaint was received by 1823 on 1 April 2020 and subsequently transmitted to Environmental Team (ET) on 20 April 2020, regarding the noise nuisance generated from the construction site in Hui Ming Street. The complainant concerned about the slow progress</p>	<p>In our investigation, Kwan On has implemented noise mitigation measures to reduce the noise impact to the nearby resident. Nevertheless, since the construction site is close to the residential area, adequate noise mitigation measures shall be provided to reduce to noise nuisance to the public. It is concluded that the complaint was valid to the contract. However, as the works were carried out within the non-restricted hours, it is considered that the works under the contract did not breach the Noise Control Ordinance. Kwan On was reminded to implement the mitigation measures as far as practicable as recommended in the EM&amp;A Programme.</p>	no comment by IEC on 7 May 2020	TCS00864/16/300/F0366a

Log ref.	Date of Complaint	Date of Received by ET	Complaint Location	Complainant	Complaint nature	Channel	Ref. no.	Complaint details	Follow up action	Log ref.	Date of Complaint
								and implementation of noise mitigation measures to alleviate the noise impact arising from the construction work.			
58	11-May-20	12-May-20	Work Area Portion 2	Undisclosed	Noise	Project hotline	NA	陳先生住於翠楊樓 17 樓，投訴對面鑽石工程產生噪音對母親健康構成影響，現查詢完工日期、噪音監控標準及措施。 A public complaint was received by Project Hotline on 11 May 2020 regarding the noise generated from rock breaking work from a construction site opposite to Tsui Yeung House, which affecting his mother's health. The complainant enquired about the completion date of construction work, construction noise level standard and implementation of noise mitigation measures on site.	In our investigation, Kwan On has enhanced the noise mitigation measures to reduce the noise impact to the nearby resident. Based on the noise measurement result, the construction noise was reduced to acceptable level after the additional noise mitigation measures in place. Nevertheless, Kwan On was reminded to continually implement the noise mitigation measures as far as practicable in the remaining work. The performance of noise mitigation measures will keep in view by ET in subsequent site inspection	no comment by IEC on 28 May 2020	TCS00864/16/300/F0370a

Log ref.	Date of Complaint	Date of Received by ET	Complaint Location	Complainant	Complaint nature	Channel	Ref. no.	Complaint details	Follow up action	Log ref.	Date of Complaint
59	18-Jun-20	23-Jun-20	Anderson Road Quarry Site, System B	Undisclosed	Noise	EPD	NA	A public complaint was received by EPD on 18 June 2020 regarding the noise generated from rock breaking by machinery before 7pm from construction site near Hau Tat House. The complainant understood that the Contractor could carry out construction works, other than percussive piling, before 7pm under the CNP and hoped that the Contractor could arrange the noisy construction works to be carried out before 6pm. According to the information provided by the complainant, it is suspected complaint location would be Anderson Road Quarry Site, System B.	In our investigation, the Contractor has implemented noise mitigation measures to reduce the noise impact and nuisance to the public. Since the works were carried out within the non-restricted hours, it is considered that the works under the contract did not breach the Noise Control Ordinance. Nevertheless, as the construction site is close to the residential area, the Contractor was reminded to implement the mitigation measures as far as practicable as recommended in the EM&A Programme	no comment by IEC on 17 July 2020	TCS00864/16/300/F0391a
59#	23-Jul-20	24-Jul-20	Anderson Road Quarry Site near On Tat Estate	Undisclosed	Noise	EPD	NA	A public complaint was received by EPD on 23 July 2020 regarding the construction noise generated from the use of PME at Anderson Road Quarry Site near On Tat Estate at 6:30am	In our investigation, CWSTVJV had restricted the use of PME before 7am. There was no construction work and use of PME during the restricted hours. Since the works were conducted within approved normal hours with implementation of noise mitigation measures, there were no violation of	no comment by IEC on 25 August 2020	TCS00864/16/300/F0401

Log ref.	Date of Complaint	Date of Received by ET	Complaint Location	Complainant	Complaint nature	Channel	Ref. no.	Complaint details	Follow up action	Log ref.	Date of Complaint
								(restricted hours). He/she requested relevant department to follow up.	legislative requirement. Nevertheless, as the construction site is close to the residential area, CWSTVJV was reminded to implement the mitigation measures as far as practicable as recommended in the EM&A Programme		
60	14-Nov-20	18-Nov-20	Near Hiu Ming Street Playground (E8)	Undisclosed	Noise	1823	NA	A public complaint was received by 1823 on 14 November 2020 regarding the construction noise. The complainant mentioned that there was piling works at Hiu Ming Street Playground, generating huge noise during 9AM to 10AM on 14 November 2020. He/she requested relevant department to follow up	In our investigation, there was no noise impact was observed and anticipated in Hiu Ming Street based on the site activities and our inspection record. Since the works were conducted within approved normal hours with implementation of noise mitigation measures, there were no violation of legislative requirement	no comment by IEC on 4 January 2021	TCS00864/16/300/F0424
61	4-Dec-20	7-Dec-20	Opposite to On Tai Estate – lower portion of Road L4	Undisclosed	Dust	EPD	NA	A public complaint was received by EPD on 4 December 2020 regarding the dust impact. The complainant mentioned that the construction site opposite to On Tai Estate had dust emission problem due to lack of water spraying. He/she requested relevant department to follow up	In our investigation, CWSTVJV has implemented dust mitigation measures to eliminate the inconvenience caused to the nearby resident. In view of the potential traffic dust impact and implementation of dust mitigation measures, it is considered that the complaint was not valid to the Project	no comment by IEC on 4 January 2021	TCS00864/16/300/F0434
62	3-Dec-20	7-Dec-20	Ma Yau Tong	Undisclosed	Noise and dust	1823 & EPD	3-6574141017	A public complaint was received by 1823 and	In our investigation, CWSTVJV had provided the dust and noise mitigation	no comment	TCS00864/16/300/F04



Log ref.	Date of Complaint	Date of Received by ET	Complaint Location	Complainant	Complaint nature	Channel	Ref. no.	Complaint details	Follow up action	Log ref.	Date of Complaint
			Village (East Portal)					EPD on 14 November 2020 regarding the construction dust and noise impact arising from the project. There were acoustic mats erected on the slope of East Portal, however, the complainant enquired about effectiveness of the noise barriers with dozens of 15 cm "X"-shaped cuts. Moreover, there was lack of water sprinkling on the site and fugitive dust was blowing to the village	measures to minimize the dust and noise impact to the resident nearby. To response the concern from the complainant, as enhancement noise measure, the Contractor extended the noise barrier to encircle noisy activity. Since the works were conducted within approved normal hours with implementation of noise and dust mitigation measures, there were no breaches of legislative requirement	by IEC on 4 January 2021	35
63	7-Jan-21	7-Jan-21	System B	Resident of Yan Tat House	Noise	Project hotline	NA	A public complaint was referred by district Councillor Mr. HSU Yau-wai and received by project hotline on 7 January 2021 regarding the construction noise. The complainant mentioned that the construction site next to SKH St. John's Tsang Shiu Tim Primary School generated noise problem and she requested relevant department to follow up.	In our investigation, the Contractor has implemented noise mitigation measures to reduce the noise impact and nuisance to the public.6. Since the works were carried out within the non-restricted hours, it is considered that the works under the contract did not breach the Noise Control Ordinance. Nevertheless, as the construction site is close to the residential area, the Contractor was reminded to implement the mitigation measures as far as practicable as recommended in the EM&A Programme.	no comment by IEC on 19 July 2021	TCS00864/16/300/F04 41

Log ref.	Date of Complaint	Date of Received by ET	Complaint Location	Complainant	Complaint nature	Channel	Ref. no.	Complaint details	Follow up action	Log ref.	Date of Complaint
64	18-Mar-21	18-Mar-21	Anderson Road Quarry Site (between On Tat Estate and On Tai Estate)	Undisclosed	Noise	1823 & EPD	NA	A public complaint was received by 1823 and referred by EPD on 18 March 2021 regarding the construction noise generated from construction works at Anderson Road Quarry Site between On Tat Estate and On Tai Estate. The complainant expressed that construction works of the site started from 6:45am everyday which causing noise disturbance to the nearby resident and he/she requested relevant department to follow up	In our investigation, CWSTVJV had restricted the use of PME before 7am. There was no construction work and use of PME during the restricted hours and there should not be any non-compliance of Noise Control Ordinance. Nevertheless, as the construction site is close to the residential area, CWSTVJV was reminded to implement the mitigation measures as far as practicable as recommended in the EM&A Programme	no comment by IEC on 1 April 2021	TCS00864/16/300/F0454
65	1-Apr-21	1-Apr-21	Construction site near SKH St. John's Tsang Shiu Tim Primary School (System B under Contract 3)	Undisclosed	Noise	EPD	NA	A complaint was received by EPD and referred to CEDD on 1 April 2021 regarding the construction noise. The complainant mentioned that piling work was conducted at construction site near SKH St. John's Tsang Shiu Tim Primary School in recent week which generated noise problem. Moreover, there were no noise mitigation measures	In our investigation, the Contractor has implemented noise mitigation measures to reduce the noise impact and nuisance to the public. Since the works were carried out within the non-restricted hours, it is considered that the works under the contract did not breach the Noise Control Ordinance. Moreover, the Contractor has adopted noise mitigation measures to minimise noise impact to the public. Since the construction site is close to the residential area, the Contractor was reminded to implement the mitigation	no comment by IEC on 19 July 2021	TCS00864/16/300/F0458a

Log ref.	Date of Complaint	Date of Received by ET	Complaint Location	Complainant	Complaint nature	Channel	Ref. no.	Complaint details	Follow up action	Log ref.	Date of Complaint
								provided in the construction site	measures as far as practicable as recommended in the EM&A Programme		
66	28-Mar-21	30-Mar-21	Anderson Road Quarry Site (between On Tat Estate and On Tai Estate)	Resident of Fung House of On Tai Estate	Noise	EPD	K13/RE/00007086-21	A public complaint was received by EPD on 28 March 2021 regarding the construction noise generated from construction works at Anderson Road Quarry Site until 9pm on Monday to Saturday. Moreover, the complaint concerned about the construction noise heard on 28 March 2021 which was a Sunday.	In our investigation, CWSTVJV had followed that CNP for work during restricted hour and there should not be any non-compliance of Noise Control Ordinance. Nevertheless, some site areas had been handed over to other contract and construction noise generated from others is not controlled by the project. As a reminder, CWSTVJV should implement the mitigation measures as far as practicable as recommended in the EM&A Programme.	no comment by IEC on 22 April 2021	TCS00864/16/300/F0459
67	11-Jun-21	11-Jun-21	Anderson Road Quarry Site	Resident of Chi Tat House, On Tai Estate	Noise	EPD	EPD Ref.: 13208-21	A public complaint was received by EPD on 11 June 2021 and complained about noise nuisance from multiple construction sites on Anderson Road Quarry Site. The complainant stated that there were noise nuisances from different construction sites from 0800 am to 1800 pm from Monday to	6. In our investigation, CWSTVJV had implemented the noise mitigation measures to reduce to noise impact to the public. In response to the complaint, CWSTVJV had immediately installed a layer of acoustic barrier at boundary of concern works area. Since the works were conducted within approved normal hours with implementation of noise mitigation measures, there were no violation of legislative requirement.	no comment by IEC on 19 July 2021	TCS00864/16/300/F0478a

Log ref.	Date of Complaint	Date of Received by ET	Complaint Location	Complainant	Complaint nature	Channel	Ref. no.	Complaint details	Follow up action	Log ref.	Date of Complaint
								Saturday without adequate noise mitigation measures. On 17 June 2021, the complainant added that the noise was generated from rock breaking works in front of Chi Tai House (not from the housing sites near the Tai Sheung Tok slope) and no mitigation measure was implemented for the rock breaking works.			
68	20&21/June/21	23-Jul-21	Anderson Road Quarry Site	DSD	Water Quality	EPD	EPD Ref.: 13208-21	EPD received complaints from DSD on 20 and 21 July 2021 concerning about discharge of muddy water as found on Po Lam Road and at the drainage facility near Tin Hau temple.	In our investigation, CWSTVJV had implemented the water quality mitigation measures to minimise the impact arising from the construction site. In view of the site condition and inclement weather condition on the complaint days, it is considered that the complaints raised by DSD were unlikely due to the C1 Project. Nevertheless, CWSTVJV was advised to closely monitor the discharge quality to avoid non-compliance of water quality happened in the construction site. Moreover, to cope with the adverse weather condition in wet season, CWSTVJV should regularly review the drainage plan as needed.	no comment by IEC on 6 August 2021	TCS00864/16/300/F04 85b
69	14&16/Sep/21	15-Sep-21	Anderson Road Quarry Site	DSD	Water Quality	EPD	NA	EPD received complaints from DSD on 14 Sep	In our investigation, CWSTVJV had implemented the water quality mitigation measures to minimise the impact arising	no comment by IEC on	

Log ref.	Date of Complaint	Date of Received by ET	Complaint Location	Complainant	Complaint nature	Channel	Ref. no.	Complaint details	Follow up action	Log ref.	Date of Complaint
								2021 and 16 Sep 2021 concerning about discharge of muddy water as found at the catchpit SCH4003250 near Po Lam Road and catchpit SSH4001400 near Po Tat Tin Hau Temple.	from the construction site. However, there were incidents of seepage of silty water at Q2 and Q3 and rectified actions were undertaken immediately. Having investigated, the incidents were considered very short term and would not generate large amount of muddy water. In view of the inclement weather condition and there were other major sources, it is considered that the complaints raised by DSD were not fully contributed by C1 Project. Nevertheless, CWSTVJV was advised to closely monitor the discharge quality to avoid non-compliance of water quality happened in the construction site. Moreover, to cope with the adverse weather condition in wet season, CWSTVJV should regularly review the drainage plan as needed.	6 October 2021	
70	23/Sep/21	29-Sep-21	Anderson Road Quarry Site	CEDD & EPD	Noise	CEDD & EPD	NA	A public complaint was referred by 1823 to both CEDD and EPD on 23 September 2021. The complainant stated that the construction works at Anderson Road Quarry Site started before 7am, which generated construction noise and affecting the upper floor	Our investigation revealed that there was no construction works under the Project undertaken during the concerned period by the complainant, and there were other concurrent contracts on Anderson Road Quarry Site and the contribution noise may be related to others. Therefore, it is considered that the noise complaint was unlikely to be related to the works under the Project. Nevertheless,	No comment by IEC on 15 November 2021	



Log ref.	Date of Complaint	Date of Received by ET	Complaint Location	Complainant	Complaint nature	Channel	Ref. no.	Complaint details	Follow up action	Log ref.	Date of Complaint
								resident of On Tat Estate. EPD have contacted the complainant and clarify that the concerned about construction dust and daytime construction noise after 7am.	CWSTVJV was reminded to properly maintain the noise mitigation measures as far as practicable considering the construction site is relatively close to residential area.		
71	30/Mar/22	12/Apr/22	Anderson Road Quarry Site	DSD	Water Quality	DSD	NA	EPD received complaint from DSD on 28 March 2022 concerning about siltation and discharge of muddy water observed at the public drainage system at catchpit SSH4001400 near Tin Hau Temple and the site discharge points at Po Lam Road on 28 March 2022	In our investigation, the Contractor had implemented the water quality mitigation measures to minimise the impact arising from the construction site. Based on the investigation findings, it is considered that the complaint was likely caused by the interfacing contractors under rainy days and not due to the works under the Project.	No comment by IEC on 19 April 2022	TCS00864/16/300/F0540
72	14/Apr/22	25/Apr/22	Anderson Road Quarry Site	DSD	Water Quality	DSD	NA	DSD carried out site inspection at site discharge point at Po Lam Road on 12 April 2022 and observed discharge of muddy water at public drainage system. The case was then referred to CEDD and EPD to investigate the source of the muddy water discharge.	In our investigation, the Contractor had implemented the water quality mitigation measures to minimise the impact arising from the construction site. Based on the investigation findings, it is considered that the complaint was likely caused by the interfacing contractors and not due to the works under the Project.	No comment by IEC on 16 May 2022	TCS00864/16/300/F0541
73	11/May/24	25/May/24	Anderson Road Quarry Site	DSD	Water Quality	DSD	NA	EPD received complaint from DSD on 11 May 2024 concerning about siltation and discharge of muddy water observed at the public drainage system at catchpit SSH4001400 near Tin Hau Temple and the site discharge points at Po Lam Road on 11 May 2024	Based on the above findings and	No	TCS00864/16/300/F0542

Log ref.	Date of Complaint	Date of Received by ET	Complaint Location	Complainant	Complaint nature	Channel	Ref. no.	Complaint details	Follow up action	Log ref.	Date of Complaint
	2022	2022	Road Quarry Site		Quality			from DSD on 11 May 2022 concerning about muddy water observed entering Tsui Ping River, with similar situation observed at Tin Hau Temple and Po Lam Road.	successive heavy rainstorm on 11 to 13 May 2022, it is considered the muddy water found in the concerned catchpit SSH4001400 near Tin Hau Temple and Po Lam Road on 11 to 13 May 2022 were likely caused by impact of rainstorm and partially contributed by the interfacing contractors at Sites R2-9 & R2-10.	comment by IEC on 13 June 2022	16/300/F559
74	17/May/2022	30/May/2022	Anderson Road Quarry Site	DSD	Water Quality	DSD	NA	EPD received complaint from DSD on 14 and 16 May 2022 concerning about muddy water observed entering Tsui Ping River.	Heavy rain led to large amount of storm runoff from roads and landscape into the public drainage system, which deteriorated the water quality in the drainage system. Besides, there were several construction sites at upstream of Tsui Ping River. It is considered that complaint mainly related to the interfacing contractor(s) and unlikely to have been caused by the project.	No comment by IEC on 13 June 2022	TCS00864/16/300/F562a
75	27/May/2022	9/Jun/2022	Anderson Road Quarry Site	DSD	Water Quality	DSD	NA	EPD received complaint from DSD on 27 May 2022 concerning about muddy water observed entering Tsui Ping River, with similar situation observed at Tin Hau Temple and Po Lam Road.	Heavy rain led to large amount of storm runoff from roads and landscape into the public drainage system, which deteriorated the water quality in the drainage system. Besides, there were several construction sites at upstream of Tsui Ping River. It is considered that complaint mainly related to the interfacing contractor(s) and unlikely to have been caused by the project.	No comment by IEC on 13 June 2022	TCS00864/16/300/F563
76	6, 7, 8/Jun/2022	7, 8, 9/Jun/2022	Anderson Road Quarry Site	DSD	Water Quality	DSD	NA	On 6 June 2022, DSD informed that dirty water with bad odour was	As a matter of fact, heavy rain led to large amount of storm runoff from roads and landscape into the public drainage system,	Sent to EPD on 21 June 2022	TCS00864/16/300/F565

Log ref.	Date of Complaint	Date of Received by ET	Complaint Location	Complainant	Complaint nature	Channel	Ref. no.	Complaint details	Follow up action	Log ref.	Date of Complaint
								observed entering Tsui Ping River this morning at the upstream near junction of Kai Lim Road and Tsui Ping Road. The situation has persisted over 50 mins. Furthermore, muddy water was observed entering Tsui Ping River, with similar situation at Tin Hau Temple and Po Lam Road (山渠) on 6, 7 and 8 June 2022.	which deteriorated the water quality in the drainage system. Besides, there were several construction sites at upstream of Tsui Ping River. It is considered that complaint mainly related to the interfacing contractor(s) and unlikely to have been caused by the project.		
77	14/Jun/2022	15/Jun/2022	Anderson Road Quarry Site	DSD	Water Quality	DSD	NA	DSD concerning muddy water discharge found at Tin Hau Temple and Po Lam Road on 14 June pm.	As a matter of fact, heavy rain led to large amount of storm runoff from roads and landscape into the public drainage system, which deteriorated the water quality in the drainage system. Besides, there were several construction sites at upstream of Tsui Ping River. It is considered that complaint mainly related to the interfacing contractor(s) and unlikely to have been caused by the project.	Sent to EPD on 29 June 2022	TCS00864/16/300/F566
78	8/Aug/2022	8/Aug/2022	Anderson Road Quarry Site	DSD	Water Quality	DSD	NA	DSD advised EPD that muddy water was observed entering Tsui Ping River in the morning of 8 August 2022, with similar situation at Tin Hau Temple and Po Lam	As a matter of fact, heavy rain led to large amount of storm runoff from roads and landscape into the public drainage system, which deteriorated the water quality in the drainage system. No muddy water discharge was evident in the morning or afternoon of 8 August 2022.	No comment by IEC on 19 September 2022	TCS00864/16/300/F580

Log ref.	Date of Complaint	Date of Received by ET	Complaint Location	Complainant	Complaint nature	Channel	Ref. no.	Complaint details	Follow up action	Log ref.	Date of Complaint
								Road	It is therefore considered that the muddy water discharge observed by DSD in the morning of 8 August 2022 was unlikely to have been caused by the ARQ contracts of C1 or C4.		
79	12/Aug/2022	12/Aug/2022	Anderson Road Quarry Site	DSD	Water Quality	DSD	NA	DSD advised EPD that muddy water was observed entering Tsui Ping River in the morning of 12 August 2022, with similar situation at Tin Hau Temple and Po Lam Road (山渠).	As a matter of fact, heavy rain led to large amount of storm runoff from roads and landscape into the public drainage system, which deteriorated the water quality in the drainage system. No muddy water discharge was evident in the morning of 12 August 2022. It is therefore considered that the muddy water discharge observed by DSD in the morning of 12 August 2022 was unlikely to have been caused by the ARQ contracts of C1 or C4.	No comment by IEC on 19 September 2022	TCS00864/16/300/F581
80	29&30/Sep/2022	29/Sep/2022 & 3 Oct 2022	Anderson Road Quarry (ARQ) Site	DSD	Water Quality	DSD	NA	DSD's complaint was made to EPD who requested CEDD in the same respective mornings to handle and investigate in accordance with the procedure in EM&A Manual.	As a matter of fact, heavy rain led to large amount of storm runoff from roads and landscape into the public drainage system, which deteriorated the water quality in the drainage system. No muddy water discharge from ARQ Site was evident in the morning of 29 and 30 September 2022. It is therefore considered that the muddy water discharge observed by DSD in the morning of 29 and 30 September was unlikely to have been caused by the ARQ contracts of C1 or C4.	Sent to EPD on 18 October 2022	TCS00864/16/300/F593

Log ref.	Date of Complaint	Date of Received by ET	Complaint Location	Complainant	Complaint nature	Channel	Ref. no.	Complaint details	Follow up action	Log ref.	Date of Complaint
									<p>During wet season, the Contractor was strongly reminded to implement adequate water quality mitigation measures to minimise the impact arising from the construction site. The Contractor should closely monitor the discharge quality from the Site to avoid non-compliance. The ET will pay special attention on water quality mitigation measures implementation on site through regular site inspection, and give advice on remedial action when necessary.</p> <p>Incidentally, it is noted that Site R2-9 has kept discharging muddy water to downstream manhole D310. Record photos of the manhole dated 6, 7 and 8 October 2022 are enclosed for reference.</p>		
81	18/Oct/2022	20/Oct/2022	Anderson Road Quarry (ARQ) Site	DSD	Dust Quality	Referred by 1823 to EPD	NA	<p>A public complaint was referred by 1823 to EPD on 18 October 2022, regarding the dust problem generated from the construction site in Anderson Road near On Tai Estate due to typhoon signal no. 3. EPD contacted the complainant who was a resident of Shing Tai House, On Tai Estate. The complainant</p>	<p>In our investigation, both the Contractors had implemented dust mitigation measures to reduce to potential impact to the public. However, in particular during dry season, Contract 4 was reminded to enhance the dust suppressive measures as far as practicable. As there were no air monitoring results exceeding the limit level, it is considered that the dust mitigation measures implemented were effective in suppressing the fugitive dust. Nevertheless, as the construction site is close to the residential area, both the</p>	Sent to EPD on 3 November 2022	TCS00864/16/300/F596



Log ref.	Date of Complaint	Date of Received by ET	Complaint Location	Complainant	Complaint nature	Channel	Ref. no.	Complaint details	Follow up action	Log ref.	Date of Complaint
								expressed concern about the construction dust generated from Anderson Road Quarry (ARQ) site and requested the site to step up dust suppression measures.	Contractors were reminded to implement the mitigation measures as far as practicable as recommended in the EM&A Programme.		
82	17/May/2023	19/May/2023	Anderson Road Quarry (ARQ) Site	DSD	Water Quality	DSD	NA	<p>EPD received complaint from DSD concerning muddy water was observed entering Tsui Ping River from the upstream in the afternoon of 17<sup>th</sup> May 2023, with similar situation at Po Lam Road (山渠)。</p> <p>The case was then referred from EPD to CEDD for follow-up. Environmental Team (ET) initiated the handing procedure in accordance with the Environmental Monitoring &amp; Audit Manual to investigate whether it is related to the Project of Development of Anderson Road Quarry (ARQ) Site.</p>	<p>As a matter of fact, the heavy rains led to large amount of storm runoff from roads and landscape into the public drainage system, which deteriorated the water quality in the drainage system. There was no evident muddy water discharge from ARQ Site in the afternoon of 17<sup>th</sup> May 2023. Therefore, it is considered unlikely that the muddy water discharge observed by DSD in the afternoon of 17 May 2023 was caused by the ARQ contracts of Contract 1 or Contract 4.</p> <p>During the wet season, the Contractor was strongly reminded to implement adequate water quality mitigation measures to minimise the impact arising from the construction site. The Contractor should closely monitor the quality if the discharge from the Site to avoid non-compliance. The ET will pay special attention to the implementation of water quality mitigation measures on site through regular site inspections, and</p>	Sent to EPD on 29 May 2023	TCS00864/16/300/F64 3

Log ref.	Date of Complaint	Date of Received by ET	Complaint Location	Complainant	Complaint nature	Channel	Ref. no.	Complaint details	Follow up action	Log ref.	Date of Complaint
									provide advice on remedial action when necessary.		
83	4 July 2023	4 July 2023	Anderson Road Quarry (ARQ) Site	DSD	Water Quality	DSD	NA	EPD received complaint from DSD concerning muddy water was observed entering Tsui Ping River from the upstream in the morning of 4 July 2023, with similar situation at Po Lam Road (山渠).	As a matter of fact, the heavy rains led to large amount of storm runoff from roads and landscape into the public drainage system, which deteriorated the water quality in the drainage system. There was no evident muddy water discharge from ARQ Site in the morning of 4 July 2023. Therefore, it is considered unlikely that the muddy water discharge observed by DSD in the morning of 4 July 2023 was caused by the ARQ contracts of Contract 1 or Contract 4.  During the wet season, the Contractor was strongly reminded to implement adequate water quality mitigation measures to minimise the impact arising from the construction site. The Contractor should closely monitor the quality of the discharge from the Site to avoid non-compliance. The ET will pay special attention to the implementation of water quality mitigation measures on site through regular site inspections, and provide advice on remedial action when necessary.	Sent to EPD on 18 July 2023	TCS00864/16/300/F653
84	19 Jan 2024	23 Jan 2024	On Kin Road, Anderson Road Quarry	KTDC member Mr. Hsu Yau-wai	Noise Quality	EPD	NA	A public complaint was received by EPD Regional Office (East) on 19 January 2024 regarding the construction noise	As advised by the RE of Contract 4, under CEDD Contract No. ED/2020/02, the Contractor was required to lift 9 precast beams of an elevated walkway. The works was carried out over for four consecutive	Sent to EPD on 29 January 2024	TCS00864/16/300/F684a

Log ref.	Date of Complaint	Date of Received by ET	Complaint Location	Complainant	Complaint nature	Channel	Ref. no.	Complaint details	Follow up action	Log ref.	Date of Complaint
								generated from construction works at On Kin Road, Anderson Road Quarry (CEDD Contract No. ED/2020/02) at night from 10pm to 6am.	nights starting from 16 January 2024 and has already completed. The Contractor possessed a valid Construction Noise Permit (CNP) (GW-RE0030-24) from 15 to 24 January 2024.  The Contractor also confirmed that lift beams work was undertaken on On Kin Road between 16 to 20 January 2024. These works were conducted from 23:00 to 02:00 and involve the use of a crane as the only PEM, which complied with the relevant CNP (GW-RE0030-24). To mitigation noise impact on the public during nighttime, a series of acoustic mats were erected around the work area.		
85	23 and 26 Apr 2024	23 and 26 Apr 2024	Anderson Road Quarry (ARQ) Site	DSD	Water Quality	EPD	NA	EPD received complaint from DSD concerning muddy water was observed entering Tsui Ping River from the upstream on 23 and 26 April 2024, with similar situation at the catchpit at Tin Hau Temple.	Joint site inspection among the RSS, Contractor of Contract 4 and ET was carried out on weekly basis to audit the environmental performance. The implementation of mitigation measures were summarized below:-  (a) The wastewater treatment facilities were implemented and properly functioned.  (b) To minimize the generation of muddy water, the exposed areas were covered either with an	Sent to EPD on 6 May 2024	TCS00864/16/300/F69 8a

Log ref.	Date of Complaint	Date of Received by ET	Complaint Location	Complainant	Complaint nature	Channel	Ref. no.	Complaint details	Follow up action	Log ref.	Date of Complaint
									<p>impervious sheet or through hydroseeding.</p> <p>(c) Sump pits were constructed at the lowest point of the work area to store continuous rainfall, which helps prevent overload of wastewater treatment facilities were and ensures wastewater was properly treated before discharge to the designated discharge points.</p>		
86	6 May 2024	6 May 2024	Anderson Road Quarry (ARQ) Site	DSD	Water Quality	EPD	NA	<p>EPD received complaint from DSD concerning muddy water was observed entering Tsui Ping River from the upstream on 6 May 2024, with similar situation at the catchpit at Tin Hau Temple.</p>	<p>Joint site inspection among the RSS, Contractor of Contract 4 and ET was carried out on weekly basis to audit the environmental performance. The implementation of mitigation measures were summarized below:</p> <ul style="list-style-type: none"> <li>- The wastewater treatment facilities were implemented and properly functioned.</li> <li>- To minimize the generation of muddy water, the exposed areas were covered either with an impervious sheet or through hydroseeding.</li> <li>- Sump pits were constructed at the lowest point of the work area to store continuous rainfall, which helps prevent overload of wastewater treatment facilities</li> </ul>	Sent to EPD on 20 May 2024	TCS00864/16/300/F701a

Log ref.	Date of Complaint	Date of Received by ET	Complaint Location	Complainant	Complaint nature	Channel	Ref. no.	Complaint details	Follow up action	Log ref.	Date of Complaint
									were and ensures wastewater was properly treated before discharge to the designated discharge points.		
87	20 May 2024	20 May 2024	Anderson Road Quarry (ARQ) Site	DSD	Water Quality	EPD	NA	EPD received complaint from DSD concerning muddy water was observed discharge from upstream of Tsui Ping River and at Tin Hau Temple in the morning of 20 May 2024.	<p>Joint site inspection among the RSS, Contractor of Contract 4 and ET was carried out on weekly basis to audit the environmental performance. The implementation of mitigation measures were summarized below:</p> <ul style="list-style-type: none"> <li>- The wastewater treatment facilities were implemented and properly functioned.</li> <li>- To minimize the generation of muddy water, the exposed areas were covered either with an impervious sheet or through hydroseeding.</li> <li>- Sump pits were constructed at the lowest point of the work area to store continuous rainfall, which helps prevent overload of wastewater treatment facilities were and ensures wastewater was properly treated before discharge to the designated discharge points.</li> </ul>	Sent to EPD on 30 May 2024	TCS00864/16/300/F70 2a



## **Appendix N**

### **Implementation Status for Water Quality Mitigation Measures**

### Water Quality Mitigation Measure



Q1. Wastewater treatment facility 30 cu.m Sedimentation Tank + AquaSed of 15 cu.m per hour + WETSEP



Q1. Wastewater treatment facility 30 cu.m Sedimentation Tank + AquaSed of 15 cu.m per hour + WETSEP