

JOB No.: TCS00864/16



CEDD SERVICE CONTRACT NO. NTE/07/2016

**ENVIRONMENTAL TEAM FOR DEVELOPMENT OF
ANDERSON ROAD QUARRY SITE – SITE FORMATION
AND ASSOCIATED INFRASTRUCTURE WORKS**

**MONTHLY ENVIRONMENTAL MONITORING AND AUDIT
REPORT (FEBRUARY 2021)**

PREPARED FOR

**CIVIL ENGINEERING AND DEVELOPMENT DEPARTMENT
(CEDD)**

| Date | Reference No. | Prepared By | Certified By |
|---------------|-------------------------|---|--|
| 18 March 2021 | TCS00864/16/600/R0450v1 |  Nicola Hon (Environmental Consultant) |  Tam Tak Wing (Environmental Team Leader) |

| Version | Date | Remarks |
|---------|---------------|------------------|
| 1 | 18 March 2021 | First Submission |
| | | |
| | | |
| | | |



Civil Engineering and Development Department
East Development Office
8/F, South Tower, West Kowloon Government Offices
11 Hoi Ting Road
Yau Ma Tei
Kowloon

Your reference:

Our reference: HKCEDD10/50/107189

Date: 23 March 2021

Attention: Mr Leung Siu Kau, Kelvin

BY POST

Dear Sirs

Agreement No.: NTE 08/2016
Independent Environmental Checker for Development of Anderson Road Quarry Site
– Site Formation and Associated Infrastructure Works
Monthly Environmental Monitoring and Audit Report (February 2021)

We refer to the email of 18 March 2021 from Action-United Environmental Services and Consulting attaching a Monthly Environmental Monitoring and Audit Report (February 2021) for the captioned project.

We have no comment and hereby verify the captioned report.

Should you have any queries, please do not hesitate to contact the undersigned or our Mr Frankie Yuen on 2618 2831.

Yours faithfully
ANewR CONSULTING LIMITED

James Choi
Independent Environmental Checker

CPSJ/LCCR/YCFF/lsm

cc CEDD – Mr H W Lam (email: hwlam@cedd.gov.hk)
CEDD – Mr L M Chan (email: lmchan@cedd.gov.hk)
CEDD – Mr C S Lau (email: chungshinglau@cedd.gov.hk)
AECOM – Mr Tommy Li (email: c1-srec2@arqaecom.com)
AECOM – Mr Vincent Y H Yuen (email: c2-srec3@arqaecom.com)
AECOM – Mr Brad C W Chan (email: c3-srec4@arqaecom.com)
AUES – Mr T W Tam (email: twtam@fordbusiness.com)

EXECUTIVE SUMMARY

- ES01 Action-United Environmental Services & Consulting (AUES) has been awarded the Civil Engineering and Development Department (CEDD) Service Contract No. NTE/07/2016 Environmental Team for Development of Anderson Road Quarry Site – Site Formation and Associated Infrastructure Works (hereinafter called “the Service Contract”) on 15 December 2016. The commencement date of the Service Contract is from December 2016 and the Contract Period is 70 months.
- ES02 The Services under the Service Contract is to provide environmental monitoring and audit (EM&A) services for the Works Contracts pursuant to the requirement of Environmental Team (ET) under the EM&A manual to ensure that the environmental performance of the Works Contracts comply with the requirement specified in the EM&A Manual and EIA Report of Development of Anderson Road Quarry and other relevant statutory requirements.
- ES03 To facilitate the project management and implementation, the Service Contract has been divided to three CEDD contracts including Contract NE/2016/01 (Contract 1), Contract NE/2016/05 (Contract 2) and Contract NE/2017/03 (Contract 3). As advised by the Resident Engineer (RE), the commencement date of Contract 1 was 21 December 2016 and the major construction works has been commenced on 12 April 2017. The commencement date of Contract 2 was 31 March 2017 and the major construction activities have been commenced on 2 May 2017. Furthermore, Contract 3 was commenced on 31 May 2018 and the major construction activities works was commenced in November 2018. The EM&A programme under the Project was commenced on 12 April 2017 pursuant to the requirement under the EM&A manual.
- ES04 This is the 47th monthly EM&A report presenting the monitoring results and inspection findings for the period from **1 to 28 February 2021** (hereinafter ‘the Reporting Period’).

ENVIRONMENTAL MONITORING AND AUDIT ACTIVITIES

- ES05 Environmental monitoring activities under the EM&A programme in the Reporting Period are summarized in the following table.

| Environmental Aspect | Environmental Monitoring Parameters / Inspection | Reporting Period | |
|----------------------|--|---------------------------------------|-----------------|
| | | Number of Active Monitoring Locations | Total Occasions |
| Air Quality | 1-hour TSP | 6 | 108 |
| | 24-hour TSP | 4 | 20 |
| Construction Noise | L _{eq(30min)} Daytime for Contract NE/2016/01 | 7 | 28 |
| | L _{eq(30min)} Daytime for Contract NE/2017/03 | 3 | 12 |

BREACH OF ACTION AND LIMIT (A/L) LEVELS

- ES06 No exceedance of air quality was recorded in the Reporting Period. For construction noise monitoring, no Limit Level exceedance was recorded but one noise complaint (which triggered Action Level) was received in the reporting period. The environmental exceedance, NOE issued and investigation of exceedance are summarized in the following table.

| Environmental Aspect | Monitoring Parameters | Action Level | Limit Level | Event & Action | | |
|----------------------|--------------------------------|--------------|-------------|----------------|---------------|--------------------|
| | | | | NOE Issued | Investigation | Corrective Actions |
| Air Quality | 1-hour TSP | 0 | 0 | 0 | NA | NA |
| | 24-hour TSP | 0 | 0 | 0 | NA | NA |
| Construction Noise | L _{eq(30min)} Daytime | 0 | 0 | 0 | NA | NA |

ENVIRONMENTAL COMPLAINT

- ES07 In the reporting period, no environmental complaint was received.

NOTIFICATION OF SUMMONS AND SUCCESSFUL PROSECUTIONS

- ES08 No environmental summons or successful prosecutions for the Project were recorded in the Reporting Period.

REPORTING CHANGE

- ES09 No reporting change was made in the Reporting Period.

SITE INSPECTION

- ES10 In this Reporting Period, joint site inspections to evaluate the site environmental performance for **Contract 1** were carried out by the RE, ET and Contractor on **4th, 9th, 16th and 23th February 2021** in which IEC joined the site inspection with SSEMC on **4th February 2021**. No non-compliance was noted during the site inspection.

- ES11 In this Reporting Period, joint site inspections to evaluate the site environmental performance for **Contract 2** were carried out by the RE, ET and Contractor on **4th, 8th, 17th and 24th February 2021** in which IEC joined the site inspection with SSEMC on **24th February 2021**. No non-compliance was noted during the site inspection.

- ES12 In this Reporting Period, joint site inspections to evaluate the site environmental performance for **Contract 3** were carried out by the RE, ET and Contractor on **5th, 10th, 19th and 26th February 2021** in which IEC joined the site inspection with SSEMC on **5th February 2021**. No non-compliance was noted during the site inspection.

FUTURE KEY ISSUES

- ES13 During dry season, the Contractors should fully implement air quality mitigation measures to reduce construction dust emission as far as practicable. Furthermore, since construction site is highly visible to the resident at nearby estates, noise mitigation measures such as using of quiet plants should be implemented in accordance with the EM&A requirement.
- ES14 Since construction site is highly visible to the resident at nearby estates, the Contractors should pay special attention on potential environmental impact generated by the site activities and adhere implement adequate air quality and noise mitigation measures as far as practicable to reduce the impact to the public.
- ES15 Construction noise is one of the key environmental issues during construction work of the Project. Noise mitigation measures such as using quiet plants and noise barriers shall be implemented where practicable according to the EM&A manual.
- ES16 In addition, the Contractors should ensure all effluent discharge shall be fulfilled the Technical Memorandum of Effluent Discharged into Drainage and Sewerage Systems, inland and Coastal Waters criteria or relevant discharge license requirement.

Table of Contents

| | |
|---|-----------|
| 1. INTRODUCTION | 1 |
| 1.1 PROJECT BACKGROUND | 1 |
| 1.2 REPORT STRUCTURE | 1 |
| 2. PROJECT ORGANIZATION AND CONSTRUCTION PROGRESS | 2 |
| 2.1 CONSTRUCTION CONTRACT PACKAGING | 2 |
| 2.2 PROJECT ORGANIZATION | 3 |
| 2.3 CONSTRUCTION PROGRESS | 3 |
| 3. SUMMARY OF IMPACT MONITORING REQUIREMENTS | 9 |
| 3.1 GENERAL | 9 |
| 3.2 MONITORING PARAMETERS | 9 |
| 3.3 MONITORING LOCATIONS | 9 |
| 3.4 MONITORING FREQUENCY AND PERIOD | 11 |
| 3.5 MONITORING EQUIPMENT | 11 |
| 3.6 MONITORING METHODOLOGY | 12 |
| 3.7 DERIVATION OF ACTION/LIMIT (A/L) LEVELS | 14 |
| 3.8 DATA MANAGEMENT AND DATA QA/QC CONTROL | 15 |
| 4. AIR QUALITY MONITORING | 16 |
| 4.1 GENERAL | 16 |
| 4.2 RESULTS OF AIR QUALITY MONITORING | 16 |
| 5. CONSTRUCTION NOISE MONITORING | 19 |
| 5.1 GENERAL | 19 |
| 5.2 NOISE MONITORING RESULTS IN REPORTING MONTH | 19 |
| 6. WASTE MANAGEMENT | 21 |
| 6.1 GENERAL WASTE MANAGEMENT | 21 |
| 6.2 RECORDS OF WASTE QUANTITIES | 21 |
| 7. SITE INSPECTION | 22 |
| 7.1 REQUIREMENTS | 22 |
| 7.2 FINDINGS / DEFICIENCIES DURING THE REPORTING MONTH | 22 |
| 8. ENVIRONMENTAL COMPLAINT AND NON-COMPLIANCE | 24 |
| 8.1 ENVIRONMENTAL COMPLAINT, SUMMONS AND PROSECUTION | 24 |
| 9. IMPLEMENTATION STATUS OF MITIGATION MEASURES | 25 |
| 9.1 GENERAL REQUIREMENTS | 25 |
| 9.2 TENTATIVE CONSTRUCTION ACTIVITIES IN THE COMING MONTH | 25 |
| 9.3 KEY ISSUES FOR THE COMING MONTH | 29 |
| 10. CONCLUSIONS AND RECOMMENDATIONS | 31 |
| 10.1 CONCLUSIONS | 31 |
| 10.2 RECOMMENDATIONS | 31 |

LIST OF TABLES

| | |
|------------|--|
| TABLE 2-1 | STATUS OF ENVIRONMENTAL LICENSES AND PERMITS OF THE CONTRACT 1 |
| TABLE 2-2 | STATUS OF ENVIRONMENTAL LICENSES AND PERMITS OF THE CONTRACT 2 |
| TABLE 2-3 | STATUS OF ENVIRONMENTAL LICENSES AND PERMITS OF THE CONTRACT 3 |
| TABLE 3-1 | SUMMARY OF EM&A REQUIREMENTS |
| TABLE 3-2 | IMPACT MONITORING STATIONS - AIR QUALITY |
| TABLE 3-3 | IMPACT MONITORING STATIONS - CONSTRUCTION NOISE |
| TABLE 3-4 | ADDITIONAL IMPACT MONITORING STATIONS – CONSTRUCTION NOISE |
| TABLE 3-5 | AIR QUALITY MONITORING EQUIPMENT |
| TABLE 3-6 | CONSTRUCTION NOISE MONITORING EQUIPMENT |
| TABLE 3-7 | ACTION AND LIMIT LEVELS FOR AIR QUALITY MONITORING |
| TABLE 3-8 | ACTION AND LIMIT LEVELS FOR CONSTRUCTION NOISE |
| TABLE 4-1 | SUMMARY OF 24-HOUR AND 1-HOUR TSP MONITORING RESULTS (AMS-1) |
| TABLE 4-2 | SUMMARY OF 24-HOUR AND 1-HOUR TSP MONITORING RESULTS (AMS-2) |
| TABLE 4-3 | SUMMARY OF 24-HOUR AND 1-HOUR TSP MONITORING RESULTS (AMS-3) |
| TABLE 4-4 | SUMMARY OF 24-HOUR AND 1-HOUR TSP MONITORING RESULTS (AMS-5) |
| TABLE 4-5 | SUMMARY OF 24-HOUR AND 1-HOUR TSP MONITORING RESULTS (AMS-6) |
| TABLE 4-6 | SUMMARY OF 24-HOUR AND 1-HOUR TSP MONITORING RESULTS (AMS-7) |
| TABLE 5-1 | SUMMARY OF CONSTRUCTION NOISE MONITORING RESULTS |
| TABLE 5-1a | SUMMARY OF CONSTRUCTION NOISE MONITORING RESULTS |
| TABLE 5-2 | SUMMARY OF CONSTRUCTION NOISE MONITORING RESULTS |
| TABLE 6-1 | SUMMARY OF QUANTITIES OF INERT C&D MATERIALS |
| TABLE 6-2 | SUMMARY OF QUANTITIES OF C&D WASTES |
| TABLE 7-1 | SITE OBSERVATIONS OF CONTRACT 1 |
| TABLE 7-2 | SITE OBSERVATIONS OF CONTRACT 2 |
| TABLE 7-3 | SITE OBSERVATIONS OF CONTRACT 3 |
| TABLE 8-1 | STATISTICAL SUMMARY OF ENVIRONMENTAL COMPLAINTS |
| TABLE 8-2 | STATISTICAL SUMMARY OF ENVIRONMENTAL SUMMONS |
| TABLE 8-3 | STATISTICAL SUMMARY OF ENVIRONMENTAL PROSECUTION |
| TABLE 9-1 | ENVIRONMENTAL MITIGATION MEASURES |

LIST OF APPENDICES

| | |
|------------|---|
| APPENDIX A | LAYOUT PLAN OF THE PROJECT |
| APPENDIX B | PROJECT ORGANIZATION STRUCTURE |
| APPENDIX C | THREE-MONTHS ROLLING CONSTRUCTION PROGRAMME |
| APPENDIX D | MONITORING LOCATIONS FOR IMPACT MONITORING |
| APPENDIX E | CALIBRATION CERTIFICATE OF MONITORING EQUIPMENT AND HOKLAS-ACCREDITATION CERTIFICATE OF THE TESTING LABORATORY |
| APPENDIX F | EVENT AND ACTION PLAN |
| APPENDIX G | IMPACT MONITORING SCHEDULE |
| APPENDIX H | DATABASE OF MONITORING RESULT |
| APPENDIX I | GRAPHICAL PLOTS FOR MONITORING RESULT |
| APPENDIX J | METEOROLOGICAL DATA |
| APPENDIX K | WASTE FLOW TABLE |
| APPENDIX L | IMPLEMENTATION SCHEDULE FOR ENVIRONMENTAL MITIGATION MEASURES |
| APPENDIX M | COMPLAINT LOG |

APPENDIX N IMPLEMENTATION STATUS FOR WATER QUALITY MITIGATION MEASURES

1. INTRODUCTION

PROJECT BACKGROUND

- 1.1.1 Action-United Environmental Services & Consulting (hereinafter referred as “AUES”) has been awarded the CEDD Service Contract No. NTE/07/2016 Environmental Team for Development of Anderson Road Quarry Site – Site Formation and Associated Infrastructure Works (hereinafter called “the Service Contract”) on 15 December 2016. The commencement date of the Service Contract was December 2016 and the Contract Period is 70 months.
- 1.1.2 The Services under the Service Contract is to provide environmental monitoring and audit (EM&A) services for the Works Contracts pursuant to the requirement of Environmental Team (ET) under the EM&A manual to ensure that the environmental performance of the Works Contracts comply with the requirement specified in the EM&A Manual and Environmental Impact Assessment (EIA) Report of Development of Anderson Road Quarry and other relevant statutory requirements.
- 1.1.3 Development of Anderson Road Quarry is to provide land and the associated infrastructures for the proposed land used at the existing Anderson Road Quarry Site at the North-eastern of East Kowloon according to the final Recommended Outline Development Plan (hereinafter named as the Project Works).
- 1.1.4 To facilitate the project management and implementation, the Service Contract has been divided to three CEDD contracts including Contract NE/2016/01 (Contract 1), Contract NE/2016/05 (Contract 2) and Contract NE/2017/03 (Contract 3). As advised by the Resident Engineer (RE), the commencement date of Contract 1 was 21 December 2016 and the major construction works has been commenced on 12 April 2017. The commencement date of Contract 2 was 31 March 2017 and the major construction activities have been commenced on 2 May 2017. Furthermore, Contract 3 was commenced on 31 May 2018 and the major construction activities works was commenced in November 2018. The EM&A programme under the Project was commenced on 12 April 2017 pursuant to the requirement under the EM&A manual.
- 1.1.5 According to the Approved EM&A Manual, air quality and noise monitoring are required to be monitored during the construction phase of the Project. As part of the EM&A program, baseline monitoring is required to determine the ambient environmental conditions. Baseline monitoring including air quality and noise conducted between **January** and **April 2019** at all designated monitoring locations were before construction work commencement. Furthermore, the Baseline Monitoring Report which verified by the Independent Environmental Checker (hereinafter referred as “the IEC”) has been submitted to Environmental Protection Department (EPD) on **9 May 2017** for endorsement.
- 1.1.6 This is the **47th** monthly EM&A report presenting the monitoring results and inspection findings for the period from **1 to 28 February 2021** (hereinafter referred as “Reporting Period”).

REPORT STRUCTURE

- 1.1.1 The monthly EM&A Report is structured into the following sections:-

| | |
|-------------------|---|
| Section 1 | <i>Introduction</i> |
| Section 2 | <i>Project Organization and Construction Progress</i> |
| Section 3 | <i>Summary of Impact Monitoring Requirements</i> |
| Section 4 | <i>Air Quality Monitoring</i> |
| Section 5 | <i>Construction Noise Monitoring</i> |
| Section 6 | <i>Waste Management</i> |
| Section 7 | <i>Site Inspections</i> |
| Section 8 | <i>Environmental Complaints and Non-Compliance</i> |
| Section 9 | <i>Implementation Status of Mitigation Measures</i> |
| Section 10 | <i>Conclusions and Recommendations</i> |

2. PROJECT ORGANIZATION AND CONSTRUCTION PROGRESS

CONSTRUCTION CONTRACT PACKAGING

- 2.1.1 To facilitate the project management and implementation, the Project was divided by 3 works contracts as described in following. The details of each contract are summarized below and the delineation of each contract is shown in [Appendix A](#).

Contract 1 (Contract No. NE/2016/01)

- 2.1.2 Commencement date of Contract 1 was in late December 2016 and the major scope of work of Contract 1 is listed below:

- Formation of about 40 hectares (ha) of land platforms at the ARQ site and the associated geotechnical works;
- Road works including construction of approximately 3-kilometer long vehicular roads, footpaths, cycle tracks, an approximately 130-meter long underpass at the southern end and a public transport terminus at the northern end at the ARQ site;
- Provision of and improvement to water supply, drainage and sewerage systems as well as landscaping works; and
- Construction of proposed subway structures and lift tower structures of pedestrian connectivity facilities.

Contract 2 (Contract No. NE/2016/05)

- 2.1.3 Commencement date of Contract 2 was 31 March 2017 and the major Scope of Work of the Contract 2 is listed below:

- (i) Construction of the following pedestrian connectivity facilities with covered elevated walkways, covered at grad walkways, escalators, lift towers with associated staircase and lifts:-
 - (a) Linking Hiu Kwong street with Hiu Ming Street (E1)
 - (b) Linking the proposed “Footbridge Link at Sau Ming Road” with Hiu Ming Street (E2, C1 and E3)
 - (c) Linking the proposed bus-to-bus interchange at Tseung Kwan O Tunnel Toll Plaza with Lin Tak Road (E12)
- (ii) Construction of bus-to-bus interchange (BBI) at Tseung Kwan O Tunnel Toll Plaza;
- (iii) Associated landscape works;
- (iv) Construction of green routes connecting to Jordan Valley Park and Choi Wing Road; and
- (v) Slope improvement works in the vicinity of Po Lam Road South and other associated works.

Contract 3 (Contract No. NE/2017/03)

- 2.1.4 The commencement date of Contract 3 is on 31 May 2018 and the major Scope of Work of the Contract 3 is listed below:

- (i) Site formation and road works in the following sections:-
 - (a) at junction of Clear Water Bay Road (CWBR) and On Sau Road constructed under the Development at Anderson Road (DAR) project including the provision of U-turn facility and noise mitigation measures (RIW1);
 - (b) at New Clear Water Bay Road (NCWBR) near Shun Lee Tsuen Road including the road widening works at NCWBR, modification of existing subway structure and provision of noise mitigation measures (RIW2); and
 - (c) at the junction of Lin Tak Road and Sau Mau Ping Road, construction of flyover above Tseung Kwan O Road, provision of loading and unloading bays along Lin Tak Road and noise mitigation measures (RIW3).
- (ii) construction of the following pedestrian connectivity facilities with covered elevated walkways, escalators and lift towers with associated staircases and lifts:-

- (a) linking Anderson Road Quarry site with the DAR Site (except the works covered under Contract 1) (System A and System B);
 - (b) linking Hiu Ming Street with Hiu Yuk Path (E8); and
 - (c) linking the proposed bus-bus interchange at Tseung Kwan O Tunnel Toll Plaza with Sau Mau Ping Road (E11).
- (iii) Associated landscape works.

PROJECT ORGANIZATION

2.1.1 The project organization and contact details for Contracts 1, 2 and 3 are shown in [Appendix B](#).

CONSTRUCTION PROGRESS

2.1.5 The 3-month rolling construction programme for Contracts 1, 2 and 3 are shown in [Appendix C](#). The major construction activities conducted in the Reporting Period are summarized in below.

Contract 1 (NE/2016/01)Temporary Traffic Arrangement (TTA) at On Sau Road:

- Implementation of TTA at the junction between On Sau Road and Road L4 for road improvement works to continue

Pedestrian Connectivity System B:

- PC system B substructure backfill work to continue.
- Bamboo Scaffold Erection for external ABWF works.

Construction of Internal Road L1:

- Excavation and laying of watermain to continue.
- Road work, footpath and cycle track at L1 east to continue.
- Gullies and upper drainage construction for road L1 west to continue.

Box Culvert BC1 at Internal Road L1:

- Defect rectification work to continue
- Slurry removal to continue

Construction of Internal Road L2

- Site formation works, road kerb construction and sub-base filling to continue.
- Drainage modification work and gully pipe construction to continue
- Watermain works and UU laying to continue.

Retaining Wall RWA9 at Road L3

- Backfilling and SRT of RWA9 Bays 1- Bay10 to continue
- Backfilling and SRT of RWA9 Bays 18-20 to continue.
- Mass concrete fill behind Bay 17 to continue.
- Base slab and wall construction of Bay 16 to continue.
- Lower level drainage in progress.
- Construction of manhole SMH1, TM26a & TM26 to continue.

Retaining Wall RWA10 at Road L3

- Backfill behind Bays 6 to 16 to continue.

Box Culvert BC2 at Internal Road L3:

- Backfilling at Bay 17 chamber structure to continue.

Construction of Internal Road L5:

- The First Batch paving block were arrived. Laying the concrete kerb construction for the cycle track and footpath before the demonstration of porous concrete pavement set up.

Water Pumping Station including Retaining Wall RWA13 and RWA14:

- Backfill at retaining wall RWA13 to continue.
- To continue the construction of valve chambers.
- To continue the Metal Works (i.e.: chequer plate.).
- To continue with the ABWF Works (i.e.: floor, timber door)
- To continue with the E&M Works.
- To continue the mass concrete fill works at slope A13.

Water Reservoir

- To continue excavation works for watermain works and construct valve chamber.

Artificial Flood Attenuation Lake

- To continue laying granular bed, HDPE membrane and concrete lining works at remaining part of lake bottom.
- To continue with drainage works.
- To continue the construction of floating bridge footing.

Underground Stormwater Retention Tank (USRT)

- Backfill around USRT to continue.
- Backfill around Ventilation Duct area to continue.

Internal Road L4, Pedestrian Connectivity System A, Noise Barrier, RWA12 and RWA18:

- RWA12 Bays 15-21 wall construction to continue.
- Backfilling behind Bays 22-27 to continue.
- Road works (laying sub-base, kerb construction and flexible pavement) complete
- Excavation and traffic signal post ducting works to continue
- U-channel construction would commence

PC System A

- North Tower wall construction to continue.
- South Tower forming of no-fines concrete slope to continue.
- South Tower installation of capping plate to continue
- South Tower construction of blinding layer to continue

PTT

- Steel work and PMMA panel installation to continue, road construction, make good formation condition and rock breaking for cycle track would continue.

Slope Stabilization at Portion B1:

- Continue to carry out stabilization works at Feature No. 11NE-D/C947, 11NE-D/C949, 11NE-D/C976 and 11NE-D/C977.

Slope Stabilization at Portion B5

- Continue to erect inspection scaffolds from 2nd to 8th berm
- Continue to carry out stabilization works at 11NE-D/C949 and 11NE-D/C948

Road Improvement Works at Po Lam Road:

- Construction of permanent footpath and surface drainage system to continue
- Excavation works to facilitate installation of the E&M/ACT/Earth pit and construction of permanent footpath and surface drainage system to continue
- Remove the existing concrete pavement and reconstruction to continue
-

MEP Works:

- Submission of designs and materials related to MEP works to continue.
- E&M installation works at PTT to continue.
- E&M installation works at Pump Hall of Fresh Water Pumping Station to continue.
- E&M installation works at Pedestrian Connectivity System B to continue.
- E&M installation works at Underground Stormwater Retention Tank to continue.
- E&M installation works at Underpass to commence

Site Formation Work at Portion B13:

- Land Parcel R2-4 R2-6 & E-1 Excavation to formation level to continue.

Site Formation Work at Portion B3:

- UC construction at land parcel C-5 to continue.
- Chain-link fence installation and UC construction at land parcel R2-7 and C-1 completed.

Site Formation Work at Portion B14:

- Backfilling and proof rolling/ SRT at Portion B14 to continue.

Site Formation Work at Portion E2 & E3:

- Backfilling & SRT of fill slope zone of Portion E2 & E3 to continue

Site Formation Work at Portion A1 (land parcel R2-8):

- Backfilling, proof rolling chain-link fence and UC construction at land parcel R2-8 to continue.

Site Formation Work at Portion A-1 (land parcel G-1):

- Chain-link fence & UC construction at land parcel G-1 completed.

Site Formation Work at Portion G3 & Slope A6:

- Excavation to formation level at land parcel G3 to continue.
- Chain-link fence installation at land parcel G3 to continue.

Cavern (Portion B5):

- Rock fall fence installation complete.
- Rock mapping of Sub Area 5 slope at Ch0-Ch40 on level +208mPD - 210.5mPD to continue.
- Rock breaking of existing slope at Ch40-240 on level +204-206mPD to continue
- Rock dowel construction at Ch40-140 on level+206+208.5 to continue
- Planter wall construction to continue.

Underpass, East and West Portal:

- East Portal Head Wall construct work in progress

- East Portal structure works for RWA1C retaining wall in progress
- East Portal drainage system construct manhole and rock excavation in progress
- West Portal Buttress wall construct work in progress
- West Portal Slope A3 construct u-channel and berm in progress
- Underpass – profile barrier, VE panel frame, painting, drainage works in progress.

Contract 2 (NE/2016/05)

1. Portion 1:
 - Continue Piling works for Pile Cap E1 –PC4 and E1-PC5; and
 - Backfilling with no-fines concrete around pile cap E1-RS1, E1-PC1 and E1-PC2.
2. Portion 2: Rock breaking for E3-F1.
3. Portion 3: Relocation of existing pedestrian crossing
4. Portion 4: Rectification of defects
5. Portion 5:
 - Footing construction of the covered walkway footing BBI-NB-F2,F1a, F1b.
 - Footing construction for Northern and Southern High Mast footings
 - Drainage Works
6. Portion 6:
 - Rock breaking for rock cut slope and BBI Footing.
 - Fixing formwork, reinforcement and place concrete for RWE12.

Contract 3 (NE/2017/03)Works in Road Improvement Works 1 (RIW1)

- Earth works (such as temporary soil nail, form working platform etc), RC works and no-fine concrete construction at RWC2 in-progress;
- Backfilling works at west side of KS27 subway extension is in progress;
- RC works for noise barrier in-progress;

Works in Road Improvement Works 2 (RIW2)

- Earth works (such as temporary soil nail, form working platform etc), RC works at Slope C3 is in progress;
- Utilities works at SE2 is in-progress;

Works in Road Improvement Works 3 (RIW3)

- Mini-pile construction at RWD1 along Sau Mau Ping Road was completed. RC works for RWD1 Bay 1 – 10 was in progress. ELS works for RWD1 Bay 11 – 14 was in progress.
- Construction of retaining wall RWD2 at Slope D2 was in-progress;
- Rock excavation works using drill and split method at Slope D3 along Lin Tak Road was in-progress;
- Construction of mass concreting retaining wall at slope crest of Slope D3 was in-progress;
- No-fines concrete construction at slope crest of Slope D3 is in progress;
- Inspection Pit for UU at Sau Mau Ping Road is in progress.

Pedestrian Connectivity Facility E8 (PC-E8)

- RC works for escalator pit E7/E8 and E11/E12 were in-progress;
- ELS works for construction F8 abutment was in-progress.

Pedestrian Connectivity Facility E11 (PC-E11)

- ELS works, pile cap construction works and preparation works for drainage diversion works at PC1 were in-progress;
- Construction of RC structure at PC6 was in-progress;
- Construction of pier head at PC2 – PC5 were in-progress;

- Preparation works for steel-frame fabrication at off-site fabrication yard is on-going..

Pedestrian Connectivity Facilities Systems A (PC-SYA)

- RC construction works for sub-structure was completed;
- Backfilling to ground level and preparation works for construct above-ground structure were in-progress;

Pedestrian Connectivity Facilities Systems B (PC-SYB)

- Construction of RC pier at P6 and P7 is in-progress;
- Gasmain diversion works (by Towngas) at PC2 is in-progress;
- Cable diversion works (by CLPE) at PC1 is in-progress.

Tseung Kwan O Bus-Bus Interchange New Public Toilet (BBI-Toilet)

- Carry-out outstanding works and additional works.

2.1.6 Summary of the relevant permits, licenses, and/or notifications on environmental protection for the Project of contracts 1, 2 and 3 are presented in **Tables 2-1, 2-2 and 2-3**.

Table 2-1 Status of Environmental Licenses and Permits of the Contract 1

| Item | Description | License/Permit Status | | | |
|------|---|--|--------------|----------------|--------|
| | | Permit no./ account no./ Ref. no. | Valid Period | | Status |
| | | | From | To | |
| 1 | Form NA – Notification pursuant to Air pollution Control (Construction Dust) Regulation | EPD ref. no. 411762 | NA | NA | valid |
| | Form NB – Notification pursuant to Air pollution Control (Construction Dust) Regulation | EPD ref. no. 412730 | NA | NA | valid |
| 2 | Chemical Waste Producer Registration | Registration no. WPN 5213-292-C4115-01 | 15 Feb 17 | End of project | valid |
| 3 | Water Pollution Control Ordinance – Discharge License | WT00028050-2017 | 29 May 17 | 31 May 22 | valid |
| 4 | Waste Disposal Regulation – Billing Account for Disposal of Construction Waste | Account no. 7026925 | 20 Jan 17 | End of project | valid |
| 5 | Construction Noise Permit | GW-RE0025-21 | 18 Jan 21 | 17 Apr 21 | valid |

Table 2-2 Status of Environmental Licenses and Permits of the Contract 2

| Item | Description | License/Permit Status | | | |
|------|---|---|--------------|----------------|--------|
| | | Permit no./ account no./ Ref. no. | Valid Period | | Status |
| | | | From | To | |
| 1 | Notification pursuant to Air pollution Control (Construction Dust) Regulation | EPD ref. no. 312173 | NA | NA | valid |
| 2 | Chemical Waste Producer Registration | Registration no. WPN 5213-294-K2890-08 | 3 Jul 17 | End of Project | Valid |
| 3 | Water Pollution Control | WT00028685-2017 | 02 Aug 17 | 31 Aug 22 | Valid |

| Item | Description | License/Permit Status | | | |
|------|--|--------------------------------------|--------------|----------------|--------|
| | | Permit no./ account no./ Ref. no. | Valid Period | | Status |
| | | | From | To | |
| | Ordinance – Discharge License | WT00028686-2017 | 02 Aug 17 | 31 Aug 22 | Valid |
| | | WT00028687-2017 | 02 Aug 17 | 31 Aug 22 | Valid |
| 4 | Waste Disposal Regulation – Billing Account for Disposal of Construction Waste | Account no.7027548 | 12 Apr 17 | End of project | Valid |
| 5 | Construction Noise Permit | GW-RE0966-20 | 20 Nov 20 | 19 Feb 21 | Valid |

Table 2-3 Status of Environmental Licenses and Permits of the Contract 3

| Item | Description | License/Permit Status | | | |
|------|---|---|--------------|----------------|--------|
| | | Permit no./ account no./ Ref. no. | Valid Period | | Status |
| | | | From | To | |
| 1 | Form NA – Notification pursuant to Air Pollution Control (Construction Dust) Regulation | Notification to EPD on 29 May 2018. | | | |
| 2 | Chemical Waste Producer Registration | <u>For Area R1W3 (E11)</u> Registration no. WPN : 5213-294-C4239-04 | 6-Aug-18 | End of Project | Valid |
| | | <u>For Area System A</u> Registration no. WPN: 5213-293-C4239-05 | 6-Aug-18 | End of Project | Valid |
| | | <u>For Area System B</u> Registration no. WPN 5213-294-C4239-03 | 6-Aug-18 | End of Project | Valid |
| | | <u>For Area E8</u> Registration no. WPN 5213-292-C4239-06 | 6-Aug-18 | End of Project | Valid |
| 3 | Water Pollution Control Ordinance – Discharge License | <u>For Area R1W3 (E11)</u> WT00032742-2018 | 18-Jan-19 | 31-Jan-24 | Valid |
| | | <u>For Area System A</u> WT00033223-2019 | 31-Jan-19 | 31-Jan-24 | Valid |
| | | <u>For Area System B</u> WT00033229-2019 | 24-Jun-19 | 30-Jun-24 | Valid |
| | | <u>For Area E8</u> WT00033224-2019 | 21-Mar-19 | 31-Mar-24 | Valid |
| 4 | Waste Disposal Regulation – Billing Account for Disposal of Construction Waste | Account no.7031075 | 20 July 2018 | End of project | Valid |

3. SUMMARY OF IMPACT MONITORING REQUIREMENTS

GENERAL

3.1.1 The Environmental Monitoring and Audit requirements are set out in the Approved EM&A manual. Environmental issues such as air quality, construction noise and water quality were identified as the key issues during the construction phase of the Project.

3.1.2 A summary of construction phase EM&A requirements are presented in the sub-sections below.

MONITORING PARAMETERS

3.1.3 The EM&A program of construction phase monitoring shall cover the following environmental issues:

- Air quality; and
- Construction noise

3.1.4 A summary of the monitoring parameters is presented in *Table 3-1*.

Table 3-1 Summary of EM&A Requirements

| Environmental Issue | Parameters |
|---------------------|--|
| Air Quality | <ul style="list-style-type: none"> • 1-hour TSP by Real-Time Portable Dust Meter; and • 24-hour TSP by High Volume Air Sampler |
| Noise | <ul style="list-style-type: none"> • Leq(30min) in normal working days (Monday to Saturday) 07:00-19:00 except public holiday • Supplementary information for data auditing, statistical results such as L₁₀ and L₉₀ shall also be obtained for reference. |

MONITORING LOCATIONS

3.1.5 According to the EM&A Manual Section 4.6, seven (7) most representative and affected air sensitive receivers (ASR) were selected as air monitoring stations (AQM). During site visit at the subject site before the baseline monitoring, it was noted that some planned ASRs identified in the EM&A Manual are still under construction/ has not yet constructed and there were no suitable location to set up the high volume sampler to carry out the baseline 24-hour TSP monitoring. Therefore, a proposed change for the baseline monitoring programme was submitted and agreed by EPD before the baseline monitoring. The impact air quality monitoring locations are listed in *Table 3-2* and illustrated in *Appendix D*.

Table 3-2 Impact Monitoring Stations – Air Quality

| ID | ASR ID in EIA | Location in the EM&A Manual | Identified Location during Site Visit | Status |
|------------|---------------|--|--|--------------------|
| AMS-1 | ACYC-01 | Chi Yum Ching She | Ground of Chi Yum Ching facing the project site | Replaced by AMS-1a |
| AMS-1a (*) | ACYC-01 | Tan Shan Village No. 5 - 6 | Ground of Tan Shan Village No. 5 - 6 facing the project site | Active |
| AMS-2 (#) | DARB-13 | Block 8, Site B | Ground of Fung Tai House of On Tai Estate | Active |
| AMS-3 (:) | DARC-16 | Planned Clinic and Community Centre, Site C2 | Ground of Planned Clinic and Community Centre facing Anderson Road (Ancillary Facilities Building) | Active |
| AMS-4 | DARC-26 | Planned School, Site C2 ^{Note 1} | Ground of Planned School facing Anderson Road | Not yet commenced |
| AMS-5 | DARE-06 | Block 5, DAR Site E | Main roof of Oi Tat House of On Tat Estate facing the project site | Active |
| AMS-6 | DARE-17 | Block 9, Site E | Main roof of Hau Tat House of On Tat Estate facing the | Active |

| ID | ASR ID in EIA | Location in the EM&A Manual | Identified Location during Site Visit | Status |
|-------|---------------|-----------------------------|---|--------|
| | | | project site | |
| AMS-7 | AMYT-04 | Ma Yau Tong Village | Balcony at 2 nd floor of Village House Anderson Road No. 1 facing the project site | Active |

Note 1: The ASR is under construction.

(#) AMS-2 was activated on 26 November 2018 since Fung Tai House became an air sensitive receiver. 1-hour TSP monitoring was commenced on 26 November 2018 while installation of HVS for 24-hour TSP was pending approval from Housing Authority.

() 24-hour TSP monitoring at AMS1 was abandoned since May 2019 due to lack of power supply and the landlord was unreachable. The alternation location of AMS1a was activated on 15 June 2019 for 1-hour and 24-hour TSP monitoring. The proposal was agreed by EPD on 9 Aug 2019.*

(:) AMS-3 was effective on 3 December 2019.

Construction Noise

- 3.1.6 According to the EM&A Manual Section 5.5, three (3) most representative and affected noise sensitive receivers (NSR) were selected as monitoring stations. As recommended by the RE and agreed by IEC, one (1) additional noise monitoring location is proposed to add in Oi Tat House of On Tat Estate (hereafter “NMS-4”) to oversee the possible noise impact pose to the resident in On Tat Estate, which is an existing NSR close to the major works activities. Moreover, review of impact monitoring location was proposed to IEC in view of the current site condition and it was agreed by all parties. The details of noise monitoring location are listed in **Table 3-3** and illustrated in **Appendix D**.

Table 3-3 Impact Monitoring Stations – Construction Noise

| ID | NSR ID in EIA | Location | Status |
|-----------|---------------------------------------|--|-------------------|
| NMS-1 | Site C2 – School 05 ^{Note 1} | Ground of planned school at DAR facing the project site | Not yet commenced |
| NMS-2 (@) | Site E – School | Rooftop of S.K.H. St. John’s Tsang Shiu Tim Primary School, where 1m from the exterior of the building facing the project site | Active |
| NMS-3(:) | Site C2 – R102– | Ground of Ancillary Facilities Building facing the project site | Active |
| NMS-4* | Oi Tat House | 1m from the exterior of ground floor façade of Oi Tat House of On Tat Estate facing the project site | Suspended |
| NMS-4a# | Oi Tat House | Rooftop of Oi Tat House where 1m from the exterior of Oi Tat House facing the project site | Active |
| NMS-5# | Hau Tat House | 22/F, refuge floor of Hau Tat House where 1m from the exterior of Hau Tat House facing the project site. | Active |
| NMS-6~ | Yung Tai House of On Tai Estate | Rooftop of Yung Tai House where 1m from the exterior of the building facing the project site) | Active |
| NMS-7~ | Chi Tai House of On Tai Estate | Rooftop of Chi Tai House where 1m from the exterior of the building facing the project site | Active |
| NMS-8^ | No. 3-4 Ma Yau Tong Village | 1m from the exterior of the building façade and facing the construction site | Active |

Note 1: Construction of the NSR is not yet commenced.

() Additional noise monitoring location was recommended by RE and agreed by IEC. It was temporary suspended and the monitoring location is relocated to NMS4a with effective on 15 Nov 2017.*

(@) NMS-2 was effective on 15 November 2019.

- (:) NMS-3 was effective on 3 December 2019
- (#) Review of noise monitoring locations was proposed by ET and NMS-5 was effective on 15 November 2017.
- (~) Review of noise monitoring locations was proposed by ET and NMS-6 and NMS-7 were effective on 28 Feb 2018.
- (^) Review of noise monitoring locations was proposed by ET and NMS-8 was effective on 18 April 2018. Noise monitoring at NMS-8 was started on 3 May 2018 upon commencement of construction at relevant section.

Addition Construction Noise Monitoring Location

- 3.1.7 A Work Instruction was issued from AECOM to AUES in November 2018 for installing three additional noise monitoring stations under Contract 3. According to the Work Instruction, one noise monitoring station was proposed to install at System A Area and two station monitoring points were proposed to install at E8 Area. The noise monitoring locations are shown in **Table 3-4** below and illustrated in **Appendix D**.

Table 3-4 Additional Impact Monitoring Stations – Construction Noise

| ID | Location | Description |
|-----|-------------------------------|---|
| CN1 | Holm Glad College | Ground floor of Holm Glad College, where 1m from the exterior of the building facing E8 |
| CN2 | Leung Shek Chee College | Ground floor of Leung Shek Chee College, where 1m from the exterior of the building facing E8 |
| CN3 | Oi Tat House of On Tat Estate | Ground floor of Oi Tat House of On Tat Estate, where 1m from the exterior of the building facing System A |

MONITORING FREQUENCY AND PERIOD

- 3.1.8 The requirements of impact monitoring in the approved *EM&A Manual* and presented as follows.

Air Quality Monitoring

- 3.1.9 Frequency of impact air quality monitoring is as follows:

- 1-hour TSP 3 times every six days during course of works throughout the construction period
- 24-hour TSP Once every 6 days during course of works throughout the construction period

Noise Monitoring

- 3.1.10 Noise monitoring will be to conduct at the all available designated monitoring stations. The monitoring frequency shall depend on the scale of the construction activities. The following is an initial guide on the regular monitoring frequency for each station on a weekly basis when noise generating activities are underway:
- one set of $Leq_{(30min)}$ measurements between 07:00 and 19:00 hours on normal weekdays

MONITORING EQUIPMENT

Air Quality Monitoring

- 3.1.11 The 24-hour and 1-hour TSP levels shall be measured by following the standard high volume sampling method as set out in the *Title 40 of the Code of Federal Regulations, Chapter 1 (Part 50), Appendix B*. If the ET proposes to use a direct reading dust meter to measure 1-hour TSP levels, it shall submit sufficient information to the IEC to prove that the instrument is capable of achieving a comparable results to the HVS. The instrument should be calibrated regularly, and the 1-hour sampling shall be determined on yearly basis by the HVS to check the validity and accuracy of the results measured by direct reading method. The filter paper of 24-hour TSP measurement shall be determined by HOKLAS accredited laboratory.
- 3.1.12 All equipment to be used for air quality monitoring is listed in **Table 3-5**.

Table 3-5 Air Quality Monitoring Equipment

| Equipment | | Model |
|-------------|-------------------------|--|
| 24-hour TSP | High Volume Air Sampler | TISCH High Volume Air Sampler, HVS Model TE-5170 |
| | Calibration Kit | TISCH Model TE-5025A |
| 1- hour TSP | Portable Dust Meter | Sibata LD-3B Laser Dust Monitor |

Noise Monitoring

- 3.1.13 Sound level meter in compliance with the International Electrotechnical Commission Publications 651: 1979 (Type 1) and 804: 1985 (Type 1) specifications shall be used for carrying out the noise monitoring. The sound level meter shall be checked using an acoustic calibrator. The wind speed shall be checked with a portable wind speed meter capable of measuring the wind speed in ms⁻¹.
- 3.1.14 Noise equipment as perform for construction phase monitoring is listed in *Table 3-6*.

Table 3-6 Construction Noise Monitoring Equipment

| Equipment | Model |
|-------------------------------|-------------------------------|
| Integrating Sound Level Meter | B&K-2238 |
| Calibrator | Rion NC-74 & B&K-4231 |
| Portable Wind Speed Indicator | Anemometer AZ Instrument 8908 |

MONITORING METHODOLOGY1-hour TSP

- 3.1.15 The 1-hour TSP monitor was a brand named “Sibata LD-3 Laser Dust monitor Particle Mass Profiler & Counter” which is a portable, battery-operated laser photometer. The 1-hour TSP meter provides a real time 1-hour TSP measurement based on 90° light scattering. The 1-hour TSP monitor consists of the following:
- A pump to draw sample aerosol through the optic chamber where TSP is measured;
 - A sheath air system to isolate the aerosol in the chamber to keep the optics clean for maximum reliability; and
 - A built-in data logger compatible with Windows based program to facilitate data collection, analysis and reporting.
- 3.1.16 The 1-hour TSP meter to be used will be within the valid period, calibrated by the manufacturer prior to purchasing. Zero response of the instrument will be checked before and after each monitoring event.

24-hour TSP

- 3.1.17 The equipment used for 24-hour TSP measurement is Thermo Andersen Model GS2310 TSP high volume air sampling system, which complied with *EPA Code of Federal Regulation, Appendix B to Part 50*. The High Volume Air Sampler (HVS) consists of the following:
- An anodized aluminum shelter;
 - A 8”x10” stainless steel filter holder;
 - A blower motor assembly;
 - A continuous flow/pressure recorder;
 - A motor speed-voltage control/elapsed time indicator;
 - A 7-day mechanical timer, and
 - A power supply of 220v/50 Hz
- 3.1.18 For HVS for 24-hour TSP monitoring, the HVS is mounted in a metallic cage with a top for protection and also it is sat on the existing ground or the roof of building. The flow rate of the

HVS between 0.6m³/min and 1.7m³/min will be properly set in accordance with the manufacturer's instruction to within the range recommended in *EPA Code of Federal Regulation, Appendix B to Part 50*. Glass Fiber Filter 8" x 10" of TE-653 will be used for 24-Hour TSP monitoring and would be supplied by laboratory. The general procedures of sampling are described as below:-

- A horizontal platform with appropriate support to secure the samples against gusty wind should be provided;
- No two samplers should be placed less than 2 meters apart;
- The distance between the sampler and an obstacle, such as building, must be at least twice the height that the obstacle protrudes above the sample;
- A minimum of 2 meters of separation from any supporting structure, measured horizontally is required;
- Before placing any filter media at the HVS, the power supply will be checked to ensure the sampler work properly;
- The filter paper will be set to align on the screen of HVS to ensure that the gasket formed an air tight seal on the outer edges of the filter. Then filter holder frame will be tightened to the filter hold with swing bolts. The holding pressure should be sufficient to avoid air leakage at the edge;
- The mechanical timer will be set for a sampling period of 24 hours (00:00 mid-night to 00:00 mid-night next day). Information will be recorded on the field data sheet, which would be included the sampling data, starting time, the weather condition at current and the filter paper ID with the initial weight;
- After sampling, the filter paper will be collected and transfer from the filter holder of the HVS to a sealed envelope and sent to a local HOKLAS accredited laboratory for quantifying.

3.1.19 All the sampled 24-hour TSP filters will be kept in normal air conditioned room conditions, i.e. 70% HR (Relative Humidity) and 25°C, for six months prior to disposal.

3.1.20 The HVS used for 24-hour TSP monitoring will be calibrated before the commencement for sampling, and after in two months interval for 1 point checking of maintenance and six months interval for five points calibrate in accordance with the manufacturer's instruction using the NIST-certified standard calibrator (Tisch Calibration Kit Model TE-5025A) to establish a relationship between the follow recorder meter reading in cfm (cubic feet per minute) and the standard flow rate, Qstd, in m³/min. Motor brushes of HVS will be regularly replaced of about five hundred hours per time. The calibration certificates of all monitoring equipment used for the impact monitoring program in the Reporting Period and the HOKLAS accredited certificate of laboratory are attached in [Appendix E](#).

Noise Monitoring

3.1.21 As referred to in the Technical Memorandum (TM) issued under the NCO, sound level meters in compliance with the International Electrotechnical Commission Publications 651: 1979 (Type 1) and 804:1985 (Type 1) specifications shall be used for carrying out the noise monitoring. Immediately prior to and following each noise measurement the accuracy of the sound level meter shall be checked using an acoustic calibrator generating a known sound pressure level at a known frequency. Measurements may be accepted as valid only if the calibration levels from before and after the noise measurement agree to within 1.0 dB.

3.1.22 All noise measurements will be performed with the meter set to FAST response and on the A-weighted equivalent continuous sound pressure level (Leq). Leq_(30 min) in six consecutive Leq_(5 min) measurements will be used as the monitoring parameter for the time period between 07:00-19:00 hours on weekdays throughout the construction period.

3.1.23 The sound level meter will be mounted on a tripod at a height of 1.2 m and placed at the assessment point and oriented such that the microphone is pointed to the site with the

microphone facing perpendicular to the line of sight. The windshield will be fitted for all measurements. Where a measurement is to be carried out at a building, the assessment point would normally be at a position 1 m from the exterior of the building façade. Where a measurement is to be made for noise being received at a place other than a building, the assessment point would be at a position 1.2 m above the ground in a free-field situation, i.e. at least 3.5 m away from reflective surfaces such as adjacent buildings or walls.

- 3.1.24 Immediately prior to and following each noise measurement the accuracy of the sound level meter will be checked using an acoustic calibrator generating a known sound pressure level at a known frequency. Measurements will be accepted as valid only if the calibration level from before and after the noise measurement agrees to within 1.0 dB.
- 3.1.25 Noise measurements will not be made in fog, rain, wind with a steady speed exceeding 5m/s or wind with gusts exceeding 10m/s. The wind speed will be checked with a portable wind speed meter capable of measuring the wind speed in m/s.
- 3.1.26 The sound level meter and calibrator are calibrated and certified by a laboratory accredited under HOKLAS or any other international accreditation scheme at yearly basis. The calibration certificates of all monitoring equipment used for the impact monitoring program in the Reporting Period is attached in [Appendix E](#).

Meteorological Information

- 3.1.27 The meteorological information including wind direction, wind speed, humidity, rainfall, air pressure and temperature etc. during baseline monitoring is extracted from the closest Hong Kong Observatory Station. To obtain the most appropriate meteorological information where available, the data of temperature is extracted from the Kwun Tong Observatory Station; the data of wind speed and wind direction are extracted from Kai Tak Observatory Station and the data of humidity is extracted from King's Park Station.

DERIVATION OF ACTION/LIMIT (A/L) LEVELS

- 3.1.28 The baseline results form the basis for determining the environmental acceptance criteria for the impact monitoring. According to the approved Environmental Monitoring and Audit Manual, the air quality, construction noise were set up, namely Action and Limit levels are listed in **Tables 3-7 and 3-8**.

Table 3-7 Action and Limit Levels for Air Quality Monitoring

| Monitoring Station | Action Level ($\mu\text{g}/\text{m}^3$) | | Limit Level ($\mu\text{g}/\text{m}^3$) | |
|--------------------|---|-------------|--|-------------|
| | 1-hour TSP | 24-hour TSP | 1-hour TSP | 24-hour TSP |
| AMS-1 | 313 | 154 | 500 | 260 |
| AMS-1a(*) | 313 | 154 | 500 | 260 |
| AMS-2 | 319 | 165 | 500 | 260 |
| AMS-3 | 319 | 165 | 500 | 260 |
| AMS-4 | 315 | 165 | 500 | 260 |
| AMS-5 | 299 | 166 | 500 | 260 |
| AMS-6 | 303 | 168 | 500 | 260 |
| AMS-7 | 307 | 156 | 500 | 260 |

(*) 24-hour TSP monitoring at AMS1 was abandoned since May 2019 due to lack of power supply and the landlord was unreachable. The alternation location of AMS1a was activated on 15 June 2019 for 1-hour and 24-hour TSP monitoring. The proposal was agreed by EPD on 9 Aug 2019.

Table 3-8 Action and Limit Levels for Construction Noise

| Monitoring Location | Action Level | Limit Level in dB(A) |
|---------------------|---|---|
| | Time Period: 0700-1900 hours on normal weekdays | |
| NMS-1 | When one or more documented | 70 dB(A) ^{Note 1} / 65 dB(A) ^{Note 1} |

| Monitoring Location | Action Level | Limit Level in dB(A) |
|---------------------|---|---|
| | Time Period: 0700-1900 hours on normal weekdays | |
| NMS-2(@) | complaints are received | |
| NMS-3(:) | | 75 dB(A) |
| NMS-4* | | 75 dB(A) |
| NMS-4a# | | 75 dB(A) |
| NMS-5# | | 75 dB(A) |
| NMS-6~ | | 75 dB(A) |
| NMS-7~ | | 75 dB(A) |
| NMS-8^ | | 75 dB(A) |
| CN1+ | | 70 dB(A) ^{Note 1} / 65 dB(A) ^{Note 1} |
| CN2+ | | 70 dB(A) ^{Note 1} / 65 dB(A) ^{Note 1} |
| CN3+ | | 75 dB(A) |

Note 1: Noise Limit Levels for school is 70dB(A) and should be reduced to 65dB(A) during examination period.

Note: If works are to be carried out during restricted hours, the conditions stipulated in the construction noise permit issued by the Noise Control Authority have to be followed.

Remark: (*) Additional noise monitoring location was recommended by RE and agreed by IEC. It was temporary suspended and the monitoring location is relocated to NMS4a with effective on 15 Nov 2017.

(@) NMS-2 was effective on 15 November 2019.

(:) NMS-3 was effective on 3 December 2019

(#) Review of noise monitoring locations was proposed by ET and NMS-5 was effective on 15 Nov 2017.

(~) Review of noise monitoring locations was proposed by ET and NMS-6 and NMS-7 were effective on 28 Feb 2018.

(^) Review of noise monitoring locations was proposed by ET and NMS-8 was effective on 18 April 2018. Noise monitoring at NMS-8 was started on 3 May 2018 upon commencement of construction at relevant section.

(+) Additional noise monitoring locations as instructed by AECOM which effective in Dec 18.

- 3.1.29 Should non-compliance of the environmental quality criteria occurs, remedial actions will be triggered according to the Event and Action Plan which presented in [Appendix F](#).

DATA MANAGEMENT AND DATA QA/QC CONTROL

- 3.1.30 All monitoring data will be handled by the ET's in-house data recording and management system. The monitoring data recorded in the equipment will be downloaded directly from the equipment at the end of each monitoring day. The downloaded monitoring data will input into a computerized database properly maintained by the ET. The laboratory results will be input directly into the computerized database and checked by personnel other than those who input the data.
- 3.1.31 For monitoring parameters that require laboratory analysis, the local laboratory shall follow the QA/QC requirements as set out under the HOKLAS scheme for the relevant laboratory tests.

4. AIR QUALITY MONITORING

GENERAL

4.1.1 In the Reporting Period, air quality monitoring was performed at the active designated monitoring locations AMS-1a, AMS-2, AMS-3, AMS-5, AMS-6 and AMS-7. Since installation of HVS for 24-hour TSP at AMS-2 and AMS-3 were pending approval from relevant departments, only 1-hour TSP monitoring was conducted at AMS-2 and AMS-3. No monitoring was conducted at AMS-4 since they are planned ASR which are still under construction/ not yet constructed.

4.1.2 The air quality monitoring schedule is presented in *Appendix G* and the monitoring results are summarized in the following sub-sections.

RESULTS OF AIR QUALITY MONITORING

4.1.3 In the Reporting Period, a total of **108** events of 1-hour TSP monitoring and **20** events of 24-hours TSP were carried out and the monitoring results are summarized in *Tables 4-1 to 4-5*. The detailed 24-hour TSP monitoring data are presented in *Appendix H* and the relevant graphical plots are shown in *Appendix I*.

Table 4-1 Summary of 24-hour and 1-hour TSP Monitoring Results (AMS-1a)

| Date | 24-hour TSP ($\mu\text{g}/\text{m}^3$) | 1-hour TSP ($\mu\text{g}/\text{m}^3$) | | | | |
|--------------------|--|---|---------------|-------------------------------|----------------------------|----------------------------|
| | | Date | Start Time | 1 st reading | 2 nd reading | 3 rd reading |
| 5-Feb-21 | 29 | 2-Feb-21 | 13:32 | 65 | 60 | 69 |
| 10-Feb-21 | 21 | 8-Feb-21 | 13:26 | 58 | 65 | 61 |
| 16-Feb-21 | 12 | 10-Feb-21 | 14:08 | 48 | 45 | 46 |
| 20-Feb-21 | 29 | 16-Feb-21 | 13:40 | 56 | 59 | 55 |
| 26-Feb-21 | 23 | 22-Feb-21 | 13:21 | 57 | 63 | 65 |
| - | - | 27-Feb-21 | 13:53 | 56 | 56 | 59 |
| Average (Range) | 23 (12 – 29) | Average (Range) | | 58 (45 – 69) | | |

Table 4-2 Summary of 1-hour TSP Monitoring Results (AMS-2)

| 1-hour TSP ($\mu\text{g}/\text{m}^3$) | | | | |
|---|------------|-------------------------------|-------------------------|-------------------------|
| Date | Start Time | 1 st reading | 2 nd reading | 3 rd reading |
| 2-Feb-21 | 9:09 | 76 | 74 | 75 |
| 8-Feb-21 | 9:19 | 79 | 77 | 72 |
| 10-Feb-21 | 9:15 | 52 | 51 | 46 |
| 16-Feb-21 | 9:10 | 69 | 65 | 67 |
| 22-Feb-21 | 9:19 | 74 | 73 | 71 |
| 27-Feb-21 | 9:15 | 64 | 71 | 68 |
| Average (Range) | | 68 (46 – 79) | | |

Table 4-3 Summary of 1-hour TSP Monitoring Results (AMS-3)

| 1-hour TSP ($\mu\text{g}/\text{m}^3$) | | | | |
|---|------------|-------------------------|-------------------------|-------------------------|
| Date | Start Time | 1 st reading | 2 nd reading | 3 rd reading |
| 2-Feb-21 | 14:04 | 69 | 77 | 72 |
| 8-Feb-21 | 14:08 | 69 | 63 | 67 |
| 10-Feb-21 | 9:28 | 52 | 49 | 50 |
| 16-Feb-21 | 12:20 | 74 | 77 | 73 |
| 22-Feb-21 | 13:48 | 65 | 60 | 69 |
| 27-Feb-21 | 9:28 | 67 | 72 | 70 |
| Average (Range) | | 66 (49 – 77) | | |

Table 4-4 Summary of 24-hour and 1-hour TSP Monitoring Results (AMS-5)

| Date | 24-hour TSP ($\mu\text{g}/\text{m}^3$) | 1-hour TSP ($\mu\text{g}/\text{m}^3$) | | | | |
|--------------------|--|---|---------------|-------------------------|-------------------------|-------------------------|
| | | Date | Start Time | 1 st reading | 2 nd reading | 3 rd reading |
| 5-Feb-21 | 58 | 2-Feb-21 | 9:21 | 83 | 78 | 75 |
| 10-Feb-21 | 21 | 8-Feb-21 | 9:33 | 76 | 82 | 78 |
| 16-Feb-21 | 23 | 10-Feb-21 | 9:45 | 52 | 58 | 54 |
| 20-Feb-21 | 51 | 16-Feb-21 | 9:25 | 71 | 74 | 73 |
| 26-Feb-21 | 35 | 22-Feb-21 | 9:35 | 81 | 83 | 76 |
| - | - | 27-Feb-21 | 9:43 | 73 | 75 | 76 |
| Average (Range) | 38 (21 – 58) | Average (Range) | | 73 (52 – 83) | | |

Table 4-5 Summary of 24-hour and 1-hour TSP Monitoring Results (AMS-6)

| Date | 24-hour TSP ($\mu\text{g}/\text{m}^3$) | 1-hour TSP ($\mu\text{g}/\text{m}^3$) | | | | |
|--------------------|--|---|---------------|-------------------------|-------------------------|-------------------------|
| | | Date | Start Time | 1 st reading | 2 nd reading | 3 rd reading |
| 5-Feb-21 | 35 | 2-Feb-21 | 9:45 | 79 | 82 | 83 |
| 10-Feb-21 | 40 | 8-Feb-21 | 9:58 | 82 | 81 | 84 |
| 16-Feb-21 | 58 | 10-Feb-21 | 12:45 | 56 | 55 | 57 |
| 20-Feb-21 | 41 | 16-Feb-21 | 9:55 | 73 | 71 | 75 |
| 26-Feb-21 | 39 | 22-Feb-21 | 12:40 | 84 | 77 | 79 |
| - | - | 27-Feb-21 | 13:08 | 76 | 75 | 73 |
| Average (Range) | 43 (35 – 58) | Average (Range) | | 75 (55 – 84) | | |

Table 4-6 Summary of 24-hour and 1-hour TSP Monitoring Results (AMS-7)

| Date | 24-hour TSP ($\mu\text{g}/\text{m}^3$) | 1-hour TSP ($\mu\text{g}/\text{m}^3$) | | | | |
|--------------------|--|---|---------------|-------------------------|-------------------------|-------------------------|
| | | Date | Start Time | 1 st reading | 2 nd reading | 3 rd reading |
| 5-Feb-21 | 17 | 2-Feb-21 | 14:38 | 65 | 62 | 70 |
| 10-Feb-21 | 28 | 8-Feb-21 | 14:29 | 71 | 63 | 67 |
| 16-Feb-21 | 12 | 10-Feb-21 | 13:30 | 59 | 62 | 58 |
| 20-Feb-21 | 37 | 16-Feb-21 | 13:00 | 69 | 74 | 68 |
| 26-Feb-21 | 26 | 22-Feb-21 | 14:10 | 58 | 69 | 64 |
| - | - | 27-Feb-21 | 13:20 | 66 | 61 | 64 |
| Average (Range) | 24 (12 – 37) | Average (Range) | | 65 (58 – 74) | | |

- 4.1.4 As shown in *Tables 4-1 to 4-6*, all the 1-hour TSP and 24-hour TSP monitoring results in the Reporting Period were below the Action and Limit Levels. No Notification of Exceedance (NOE) was issued in this Reporting Period.
- 4.1.5 The meteorological data during the impact monitoring days are summarized in *Appendix J*.

5. CONSTRUCTION NOISE MONITORING**GENERAL**

- 5.1.1 In the Reporting Period, noise monitoring was performed at designated monitoring locations NMS2 and NMS3 and the additional monitoring locations NMS4a, NMS5, NMS6, NMS7 and NMS8. No monitoring was conducted at the designated monitoring locations NMS1 since they are the planned NSR and still under the construction.
- 5.1.2 In addition, a Work Instruction was issued from AECOM to AUES in November 2018 for installing three additional noise monitoring stations, i.e., CN1, CN2 and CN3 for Contract 3. Impact noise monitoring was performed at the three additional noise monitoring locations since December 2018.
- 5.1.3 The noise monitoring schedule is presented in *Appendix G* and the monitoring results are summarized in the following sub-sections.

NOISE MONITORING RESULTS IN REPORTING MONTH

- 5.1.4 In the Reporting Period, a total of **28** events noise measurements were carried out at the designated locations under Contract 1. The noise monitoring results at the designated locations are summarized in *Tables 5-1*. The detailed noise monitoring data are presented in *Appendix H* and the relevant graphical plots are shown in *Appendix I*.

Table 5-1 Summary of Construction Noise Monitoring Results for Contract 1

| Construction Noise Level ($L_{eq30min}$), dB(A) | | | | | | |
|---|---------------------------------------|------|----------|------|------|------|
| Date | NMS2 | NMS3 | NMS4a | NMS5 | NMS6 | NMS7 |
| 2-Feb-21 | 61 | 62 | 69 | 66 | 68 | 67 |
| 8-Feb-21 | 64 | 65 | 66 | 69 | 68 | 67 |
| 16-Feb-21 | 61 | 60 | 65 | 61 | 62 | 61 |
| 22-Feb-21 | 63 | 62 | 67 | 69 | 63 | 60 |
| Limit Level | 70 dB(A) / 65 dB(A) ^{Note 1} | | 75 dB(A) | | | |

Note 1: Noise Limit Levels for school is 70dB(A) and should be reduced to 65dB(A) during examination period;

Table 5-1a Summary of Construction Noise Monitoring Results for Contract 1

| Construction Noise Level ($L_{eq30min}$), dB(A) | |
|---|----------|
| Date | NMS8 |
| 4-Feb-21 | 60 |
| 10-Feb-21 | 65 |
| 18-Feb-21 | 62 |
| 27-Feb-21 | 62 |
| Limit Level | 75 dB(A) |

- 5.1.5 For the additional noise monitoring under Contract 3, a total of **12** events noise measurements were performed for the Contract. The noise monitoring results are summarized in *Tables 5-2*. The detailed noise monitoring data are presented in *Appendix H* and the relevant graphical plots are shown in *Appendix I*.

Table 5-2 Summary of Construction Noise Monitoring Results for Contract 3

| Construction Noise Level ($L_{eq30min}$), dB(A) | | | |
|---|-----|-----|-----|
| Date | CN1 | CN2 | CN3 |
| 4-Feb-21 | 60 | 61 | 60 |
| 10-Feb-21 | 62 | 63 | 61 |
| 18-Feb-21 | 56 | 57 | 57 |
| 27-Feb-21 | 63 | 60 | 61 |

| Limit Level | 70 dB(A) / 65 dB(A) ^{Note 1} | 70 dB(A) ^{Note 1} / 65 dB(A) ^{Note 1} | 75 dB(A) |
|-------------|---------------------------------------|--|----------|
|-------------|---------------------------------------|--|----------|

Note 1: Noise Limit Levels for school is 70dB(A) and should be reduced to 65dB(A) during examination period.

- 5.1.6 As shown in **Tables 5-1 and 5-2**, no Limit Level exceedance was recorded in this Reporting Period. Moreover, no noise complaint (which triggered Action level exceedance) was received under the Project.

6. WASTE MANAGEMENT**GENERAL WASTE MANAGEMENT**

- 6.1.1 Waste management was carried out by an on-site Environmental Officer or an Environmental Supervisor from time to time.

RECORDS OF WASTE QUANTITIES

- 6.1.2 All types of waste arising from the construction work are classified into the following:
- Construction & Demolition (C&D) Material;
 - Chemical Waste;
 - General Refuse; and
 - Excavated Soil.
- 6.1.3 The quantities of waste for disposal in this Reporting Period are summarized in **Tables 6-1** and **6-2** and the Monthly Summary Waste Flow Table is shown in **Appendix K**. Whenever possible, materials were reused on-site as far as practicable.

Table 6-1 Summary of Quantities of Inert C&D Materials

| Type of Waste | Contract 1 | | Contract 2 | | Contract 3 | |
|---|------------|-------------------|------------|-------------------|------------|-------------------|
| | Quantity | Disposal Location | Quantity | Disposal Location | Quantity | Disposal Location |
| Total generated Inert C&D Materials ('000m ³) (#) | 15.44 | - | 0.06 | - | 2.46 | - |
| Hard Rock and Large Broken Concrete ('000m ³) | 0 | - | 0 | - | 0 | - |
| Reused in this Contract (Inert) ('000m ³) | 2.893 | - | 0 | - | 0.023 | - |
| Reused in other Projects (Inert) ('000m ³) | 11.291 | * | 0 | - | 0.253 | * |
| Disposal as Public Fill (Inert) ('000m ³) | 1.256 | TKO 137 | 0.01 | TKO 137 | 2.438 | TKO 137 |

Remark (#): The total generated inert C&D materials will not take account for the hard rock and large broken concrete.

(*) Approved alternative disposal ground.

Table 6-2 Summary of Quantities of C&D Wastes

| Type of Waste | Contract 1 | | Contract 2 | | Contract 3 | |
|---|------------|--------------------|------------|-------------------|------------|--------------------|
| | Quantity | Disposal Location | Quantity | Disposal Location | Quantity | Disposal Location |
| Recycled Metal ('000kg) | 0 | - | 0 | - | 0 | - |
| Recycled Paper / Cardboard Packing ('000kg) | 0.047 | Licensed collector | 0 | - | 0 | - |
| Recycled Plastic ('000kg) | 0.006 | Licensed collector | 0 | - | 3.472 | Licensed collector |
| Chemical Wastes ('000kg) | 0 | - | 0 | - | 0 | - |
| General Refuses ('000m ³) | 0.121 | SENT | 0.05 | SENT | 0.057 | SENT |

7. SITE INSPECTION**REQUIREMENTS**

- 7.1.1 According to the approved EM&A Manual, the environmental site inspection shall be formulated by ET Leader. Weekly environmental site inspections should be carried out to confirm the environmental performance.

FINDINGS / DEFICIENCIES DURING THE REPORTING MONTH**Contract 1**

- 7.1.2 In the Reporting Period, joint site inspections for Contract 1 to evaluate site environmental performance were carried out by the RE, ET and the Contractor on **4th, 9th, 16th and 23rd February 2021** in which IEC joined the site inspection with SSEMC on **4th February 2021**. No non-compliance was noted. The findings / deficiencies of **Contract 1** that observed during the weekly site inspection are listed in **Table 7-1**.

Table 7-1 Site Observations of Contract 1

| Date | Findings / Deficiencies | Follow-Up Status |
|------------------|---|--|
| 4 February 2021 | <ul style="list-style-type: none"> Drip tray should be provided for chemical storage on site. (Pumping station). Proper NRMM label should be displayed for NRMM using onsite. (pumping station) | <ul style="list-style-type: none"> Drip tray was provided for chemical storage. Proper NRMM label was provided for NRMM using on-site. |
| 9 February 2021 | <ul style="list-style-type: none"> The Contractor should provide proper NRMM label for the generator at East Portal. | <ul style="list-style-type: none"> Proper NRMM label was provided. |
| 16 February 2021 | <ul style="list-style-type: none"> NRMM label with proper colour should be displayed on the excavator. (Carven). The Contractor was reminded to provide water spraying for dust suppression. (West portal). | <ul style="list-style-type: none"> Proper NRMM label was provided. Reminder only. |
| 23 February 2021 | <ul style="list-style-type: none"> The Contractor should cover the sandy material at PTT. The Contractor was reminded to clear stagnant water at East Portal. The Contractor was reminded to provide water spraying on site. (General) | <ul style="list-style-type: none"> The material was covered by tarpaulin sheets. Reminder only. Reminder only. |

Contract 2

- 7.1.3 In the Reporting Period, joint site inspections for Contract 2 to evaluate site environmental performance were carried out by the RE, ET and the Contractor on **4th, 8th, 17th and 24th February 2021** in which IEC joined the site inspection with SSEMC on **24th February 2021**. No non-compliance was noted. The findings / deficiencies of **Contract 2** that observed during the weekly site inspection are listed in **Table 7-2**.

Table 7-2 Site Observations of Contract 2

| Date | Findings / Deficiencies | Follow-Up Status |
|-----------------|---|---|
| 4 February 2021 | <ul style="list-style-type: none"> The Contractor should maintain the tree protection zone regularly at portion 1 next to site office. The Contractor was reminded to spray water regularly on exposed work area for dust suppression at portion 1. | <ul style="list-style-type: none"> Tree protection zone was properly maintained. Reminder only. |

| Date | Findings / Deficiencies | Follow-Up Status |
|------------------|---|--|
| 8 February 2021 | <ul style="list-style-type: none"> Accumulation of construction waste was observed on the ground of portion 1. The Contractor was advised to dispose it regularly. | <ul style="list-style-type: none"> Accumulation of construction waste was disposed. |
| 17 February 2021 | <ul style="list-style-type: none"> The Contractor was reminded to cover the grouting machine while not in use next to site office. | <ul style="list-style-type: none"> Reminder only. |
| 24 February 2021 | <ul style="list-style-type: none"> Stockpile of dust materials was observed at portion 1. The Contractor was advised to cover it with tarpaulin sheet. | <ul style="list-style-type: none"> Dust material was covered by tarpaulin sheet |

Contract 3

- 7.1.4 In the Reporting Period, joint site inspections for Contract 3 to evaluate site environmental performance were carried out by the RE, ET and the Contractor on **5th, 10th, 19th and 26th February 2021** in which IEC joined the site inspection with SSEMC on **5th February 2021**. No non-compliance was noted. The findings / deficiencies of **Contract 3** that observed during the weekly site inspection are listed in **Table 7-3**

Table 7-3 Site Observations of Contract 3

| Date | Findings / Deficiencies | Follow-Up Status |
|------------------|---|--|
| 5 February 2021 | <ul style="list-style-type: none"> No adverse environmental issue was observed. | <ul style="list-style-type: none"> NA |
| 10 February 2021 | <ul style="list-style-type: none"> The Contractor was reminded to avoid surface run-off out of site boundary during rainstorm. | <ul style="list-style-type: none"> Reminder only. |
| 19 February 2021 | <ul style="list-style-type: none"> No adverse environmental issue was observed. | <ul style="list-style-type: none"> NA |
| 26 February 2021 | <ul style="list-style-type: none"> No adverse environmental issue was observed. | <ul style="list-style-type: none"> NA |

8. ENVIRONMENTAL COMPLAINT AND NON-COMPLIANCE**ENVIRONMENTAL COMPLAINT, SUMMONS AND PROSECUTION**

- 8.1.1 In the Reporting Period, no environmental complaint was received. Besides, no summons and prosecution under the EM&A Programme was lodged for the project. Investigation for the complaint was undertaken by the ET and presented in following sections.
- 8.1.2 The complaint log and Investigation Reports issued in the Reporting Period are shown in [Appendix M](#).
- 8.1.3 The statistical summary table of environmental complaint, summons and prosecution is presented in *Tables 8-1, 8-2 and 8-3*.

Table 8-1 Statistical Summary of Environmental Complaints

| Reporting Period | Contract no. | Environmental Complaint Statistics | | |
|---------------------------|--------------|------------------------------------|------------|--|
| | | Frequency | Cumulative | Complaint Nature |
| 1 Apr 2017 – 31 Jan 2021 | 1 | 0 | 46 | Dust, Noise and light nuisance |
| 21 Mar 2017 – 31 Jan 2021 | 2 | 0 | 10 | Noise |
| 31 May 2018 – 31 Jan 2021 | 3 | 0 | 7 | Waste Management, Noise, Water Quality |
| 1 – 28 February 2021 | 1 | 0 | 46 | NA |
| | 2 | 0 | 10 | NA |
| | 3 | 0 | 7 | NA |

Table 8-2 Statistical Summary of Environmental Summons

| Reporting Period | Contract no. | Environmental Summons Statistics | | |
|---------------------------|--------------|----------------------------------|------------|----------------|
| | | Frequency | Cumulative | Summons Nature |
| 1 Apr 2017 – 31 Jan 2021 | 1 | 0 | 0 | NA |
| 21 Mar 2017 – 31 Jan 2021 | 2 | 0 | 0 | NA |
| 31 May 2018 – 31 Jan 2021 | 3 | 0 | 0 | NA |
| 1 – 28 February 2021 | 1 | 0 | 0 | NA |
| | 2 | 0 | 0 | NA |
| | 3 | 0 | 0 | NA |

Table 8-3 Statistical Summary of Environmental Prosecution

| Reporting Period | Contract no. | Environmental Prosecution Statistics | | |
|---------------------------|--------------|--------------------------------------|------------|--------------------|
| | | Frequency | Cumulative | Prosecution Nature |
| 1 Apr 2017 – 31 Jan 2021 | 1 | 0 | 0 | NA |
| 21 Mar 2017 – 31 Jan 2021 | 2 | 0 | 0 | NA |
| 31 May 2018 – 31 Jan 2021 | 3 | 0 | 0 | NA |
| 1 – 28 February 2021 | 1 | 0 | 0 | NA |
| | 2 | 0 | 0 | NA |
| | 3 | 0 | 0 | NA |

9. IMPLEMENTATION STATUS OF MITIGATION MEASURES**GENERAL REQUIREMENTS**

- 9.1.1 The environmental mitigation measures that recommended in the Implementation Schedule for Environmental Mitigation Measures (ISEMM) in the approved EM&A Manual covered the issues of dust, noise, water and waste and they are summarized presented in [Appendix L](#).
- 9.1.2 All contracts under the Project shall be implementing the required environmental mitigation measures according to the approved EM&A Manual as subject to the site condition. Environmental mitigation measures generally implemented in this Reporting Period are summarized in **Table 9-1**.

Table 9-1 Environmental Mitigation Measures

| Issues | Environmental Mitigation Measures |
|-------------------------------|--|
| Water Quality | <ul style="list-style-type: none"> Wastewater to be treated by filtration system; such as, silt curtain or sedimentation tank before discharge. Replace silt curtain materials if necessary |
| Air Quality | <ul style="list-style-type: none"> Maintain damp / wet surface on access road Keep slow speed in the sites All vehicles must use wheel washing facility before off site All vehicles must use wheel washing facility before off site Sprayed water during breaking works |
| Noise | <ul style="list-style-type: none"> Restrain operation time of plants from 07:00 to 19:00 on any working day except for Public Holiday and Sunday. Keep good maintenance of plants Place noisy plants away from residence or school Provide noise barriers or hoarding to enclose the noisy plants or works Shut down the plants when not in used. |
| Waste and Chemical Management | <ul style="list-style-type: none"> On-site sorting prior to disposal Follow requirements and procedures of the “Trip-ticket System” Predict required quantity of concrete accurately Collect the unused fresh concrete at designated locations in the sites for subsequent disposal |
| General | <ul style="list-style-type: none"> The site was generally kept tidy and clean. |

TENTATIVE CONSTRUCTION ACTIVITIES IN THE COMING MONTH

- 9.1.3 Construction activities for Contract 1 in the coming month are listed below:
- Temporary Traffic Arrangement (TTA) at On Sau Road:
- Implementation of TTA at the junction between On Sau Road and Road L4 for road improvement works to continue
- Pedestrian Connectivity System B:
- Bamboo Scaffold Erection for external ABWF works.
- Construction of Internal Road L1:
- Excavation and laying of watermain to continue.
 - Road work, footpath and cycle track at L1 east to continue.
 - Gullies and upper drainage construction for road L1 west to continue.
- Box Culvert BC1 at Internal Road L1:
- Defect rectification work to continue
 - Slurry removal to continue

Construction of Internal Road L2

- Site formation works, road kerb construction and sub-base filling to continue.
- Drainage modification work and gully pipe construction to continue
- Watermain works and UU laying to continue.

Retaining Wall RWA9 at Road L3

- Backfilling and SRT of RWA9 Bays 1- Bay10 to continue
- Backfilling and SRT of RWA9 Bays 1- Bay10 to continue
- Backfilling and SRT of RWA9 Bays 18-20 to continue.
- Additional mass concrete short wall behind Bay 17 to continue.
- Wall construction of Bay 16 to continue.
- Lower level drainage in progress.
- Construction of manhole SMH1, TM26a & TM26 completed.

Retaining Wall RWA10 at Road L3

- Backfill behind Bays 6 to 16 to continue.

Box Culvert BC2 at Internal Road L3:

- Backfilling at Bay 17 chamber structure to continue.

Construction of Internal Road L5:

- The First Batch paving block were arrived. Laying the concrete kerb construction for the cycle track and footpath before the demonstration of porous concrete pavement set up.

Water Pumping Station including Retaining Wall RWA13 and RWA14:

- Backfill at retaining wall RWA13 to continue.
- To continue the construction of valve chambers.
- To continue the Metal Works (i.e.: chequer plate.).
- To continue with the ABWF Works (i.e.: floor, timber door)
- To continue with the E&M Works.
- To continue the mass concrete fill works at slope A13.

Water Reservoir

- To continue excavation works for watermain works and construct valve chamber.
- To continue the construction works of WSD Access.

Artificial Flood Attenuation Lake

- To continue laying granular bed, HDPE membrane and concrete lining works at remaining part of lake bottom.
- To continue with drainage works.
- To continue the construction of floating bridge footing guide posts, landing and retaining wall.

Underground Stormwater Retention Tank (USRT)

- Backfill around USRT to continue.
- Backfill around Ventilation Duct area to continue.

Internal Road L4, Pedestrian Connectivity System A, Noise Barrier, RWA12 and RWA18:

- RWA12 Bays 15-21 wall construction to continue.
- Road works at footpath (laying sub-base, kerb construction and paving block construction) to continue
- Relocation of traffic controller and proposed signalized junction in progress
- U-channel construction would commence

PC System A

- North Tower 3rd portion of wall and slab construction to continue.
- South Tower pile cap construction to continue.

PTT

- Steel work and PMMA panel installation to continue, road construction, make good formation condition and rock breaking for cycle track would continue.

Slope Stabilization at Portion B1:

- Continue to carry out stabilization works at Feature No. 11NE-D/C947, 11NE-D/C949, 11NE-D/C976 and 11NE-D/C977.

Slope Stabilization at Portion B5

- Continue to erect inspection scaffolds from 2nd to 4th berm
- Continue to carry out stabilization works at Feature No. 11NE-D/C1005, 11NE-D/C948, 11NE-D/C949, 11NE-D/C982, 11NE-B/C902 and Slope A15b
- Continue to trim the slope profile of Feature 11NE-D/C903 and Slope A15a

Road Improvement Works at Po Lam Road:

- Continue to erect inspection scaffolds from 2nd to 4th berm
- Continue to carry out stabilization works at Feature No. 11NE-D/C1005, 11NE-D/C948, 11NE-D/C949, 11NE-D/C982, 11NE-B/C902 and Slope A15b
- Continue to trim the slope profile of Feature 11NE-D/C903 and Slope A15a

MEP Works:

- Submission of designs and materials related to MEP works to continue.
- E&M installation works at PTT to continue.
- E&M installation works at Pump Hall of Fresh Water Pumping Station to continue.
- E&M installation works at Pedestrian Connectivity System B to continue.
- E&M installation works at Underground Stormwater Retention Tank to continue.
- E&M installation works at Underpass in progress.

Site Formation Work at Portion B13:

- Land Parcel R2-4 & R2-6 Excavation to formation level to continue.

Site Formation Work at Portion B3:

- UC construction at land parcel C-5 to continue.
- Chain-link fence installation and UC construction at land parcel R2-7 and C-1 completed.

Site Formation Work at Portion B14:

- Backfilling and proof rolling/ SRT at Portion B14 to continue.

Site Formation Work at Portion E2 & E3:

- Continue to erect inspection scaffolds from 2nd to 4th berm
- Continue to carry out stabilization works at Feature No. 11NE-D/C1005, 11NE-D/C948, 11NE-D/C949, 11NE-D/C982, 11NE-B/C902 and Slope A15b
- Continue to trim the slope profile of Feature 11NE-D/C903 and Slope A15a

Site Formation Work at Portion A1 (land parcel R2-8):

- Backfilling, proof rolling chain-link fence and UC construction at land parcel R2-8 to continue.

Site Formation Work at Portion A-1 (land parcel G-1):

- Chain-link fence & UC construction at land parcel G-1 completed.

Site Formation Work at Portion G3 & Slope A6:

- Excavation to formation level at land parcel G3 to continue.
- Chain-link fence installation at land parcel G3 to continue.

Site formation Work at Portion E2 & E3

- Backfilling & SRT of fill slope zone of Portion E2 & E3 to continue

Site Formation Work at Portion A1 (land parcel R2-8):

- Backfilling, proof rolling chain-link fence and UC construction at land parcel R2-8 to continue.

Site Formation Work at Portion A-1 (land parcel G-1):

- Chain-link fence & UC construction at land parcel G-1 completed.

Site Formation Work at Portion G3 & Slope A6:

- Excavation to formation level at land parcel G3 to continue.
- Chain-link fence installation at land parcel G3 to continue.

Cavern (Portion B5):

- Rock fall fence installation complete.
- Rock mapping of Sub Area 5 slope at Ch0-Ch40 on level +208mPD - 210.5mPD to continue.
- Rock breaking of existing slope at Ch40-240 on level +204-206mPD to continue
- Rock dowel construction at Ch40-140 on level+206+208.5 to continue
- Planter wall construction to continue.

Underpass, East and West Portal:

- East Portal Head Wall construct work in progress
- East Portal structure works for RWA1C retaining wall in progress
- East Portal drainage system construct manhole and rock excavation in progress
- West Portal Buttress wall construct work in progress
- West Portal Slope A3 construct u-channel and berm in progress
- Underpass – profile barrier, VE panel frame, drainage works in progress.

9.1.4 Construction activities for Contract 2 in the coming month are listed below:

- Portion 1: Continue grouting works for piles at Pile Cap E1 –PC3. Construction for pile cap E1 –PC3 & E1 –PC5. Construction of Pier E1-P1. Backfilling with no-fines concrete around pile cap E1-PC6.

- Portion 2: Existing lighting removal
Installation of rock dowel and shotcreting.
- Portion 3: Rock Excavation for E2-F4.
Tree branch pruning of Tree No. P-T00967.
- Portion 6:
 - Drainage work
 - Cable diversion.
 - Fixing formwork, reinforcement and place concrete for RWE12

9.1.5 Construction activities for Contract 3 in the coming month are listed below:

Road Improvement Works 1 (RIW1)

- Site formation, ELS works & RC works at RWC2;
- Backfilling works at KS27;

Road Improvement Works 2 (RIW2)

- ELS at Zone 6 & 7;
- Retaining wall construction for Bay 2 to 8;
- Remove piling platform at CT4 and utilities diversion works;
- Predrilling works at SE2.

Road Improvement Works 3 (RIW3)

- Construction of retaining wall RWD1 Bay 1 – 10 at Slope D1;
- ELS construction for RWD1 Bay 11 – 14 at Slope D1;
- ELS construction for footings of noise barrier VB1 SE1 at Slope D1;
- Construction of retaining wall RWD2 at Slope D2;
- Backfilling works at Slope D2;
- Stage 1 rock excavation at Slope D3;
- Soil nail installation at Slope D3; and
- Watermain works at Sau Mau Ping Road.

Pedestrian Connectivity Facility E8 (PC-E8)

- Construction of Deck at P3/P4;
- Escalator installation for E1/E2, E7/E8;
- Steel roof installation at P1/P2, P3/P4; and
- ELS construction for F8

Pedestrian Connectivity Facility E11 (PC-E11)

- Construction of ELS for PC1
- Diversion of Dia. 900mm Concrete Pipe and Construction of Manhole at PC1;
- Construction of lift tower LT2 & ST2 at PC6.

Pedestrian Connectivity Facility System A (PC-SYA)

- Backfilling to existing ground level and erection formworks for above ground structure construction.

Pedestrian Connectivity Facility System A (PC-SYB)

- Construction of RC structure at PC8 and Construction of pile cap at PC7; and
- Site coordination with Towngas and gasmain diversion works at PC2 (On Sau Roa d).

KEY ISSUES FOR THE COMING MONTH

9.1.6 Key issues to be considered in the coming month include:

- Implementation of dust suppression measures at all times;
- Potential wastewater quality impact due to surface runoff;

- Potential fugitive dust quality impact due from the dry/loose/exposure soil surface/dusty material;
- Disposal of empty engine oil containers within site area;
- Ensure dust suppression measures are implemented properly;
- Sediment catch-pits and silt removal facilities should be regularly maintained;
- Management of chemical wastes;
- Discharge of site effluent to the nearby wetland, stockpiling or disposal of materials, and any dredging or construction area at this area are prohibited;
- Follow-up of improvement on general waste management issues; and
- Implementation of construction noise preventative control measures

9.1.7 During dry season, the Contractors should fully implement air quality mitigation measures to reduce construction dust emission as far as practicable. Furthermore, since construction site is highly visible to the resident at nearby estates, noise mitigation measures such as using of quiet plants should be implemented in accordance with the EM&A requirement.

9.1.8 The Contractors should pay special attention on water quality mitigation measures and fully implement according to the ISEMM of the EM&A Manual, in particular to prevent muddy water or other water pollutants from site surface overflow to public area should be properly maintained. The implementation of water quality mitigation measures conducted by the Contractor is shown in [Appendix N](#).

10. CONCLUSIONS AND RECOMMENDATIONS

CONCLUSIONS

- 10.1.1 This is 47th monthly EM&A report presenting the monitoring results and inspection findings for the Reporting Period from 1 to 28 February 2021.
- 10.1.2 No 24-hour or 1-hour TSP monitoring results that triggered the Action or Limit Levels were recorded. No NOEs or the associated corrective actions were therefore issued.
- 10.1.3 In the Reporting Period, no Limit Level exceedance was recorded and no Notification of Exceedance was issued. Moreover, no complaint was received for the project.
- 10.1.4 No environmental complaint, notification of summons or successful prosecution was received under the Project.
- 10.1.5 During the Reporting Period, weekly joint site inspection by the RE, ET with the relevant Main-contractor was carried out for Contracts 1, 2 and 3 in accordance with the EM&A Manual stipulation whereas IEC performed monthly site inspection for both contracts. No non-compliance observed during the site inspection.

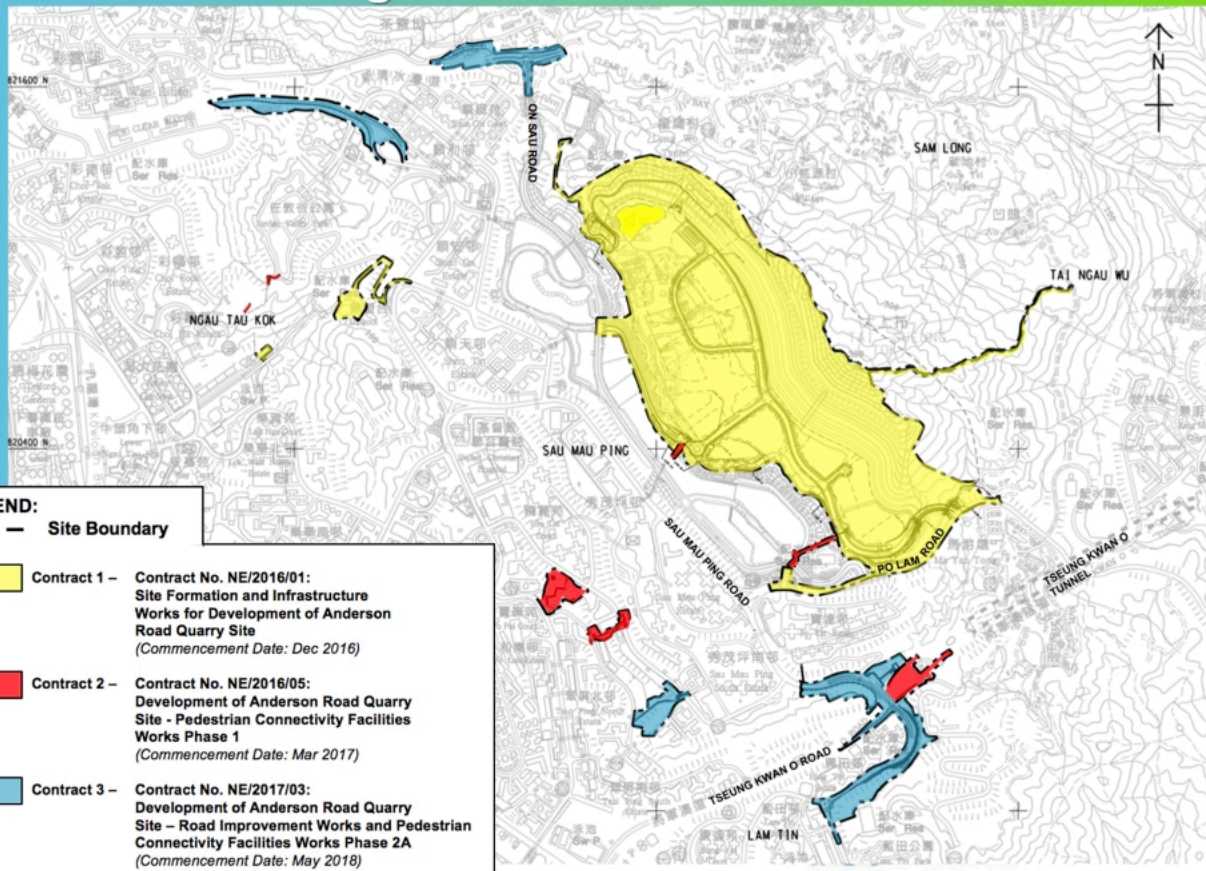
RECOMMENDATIONS

- 10.1.6 During dry season, the Contractors should fully implement air quality mitigation measures to reduce construction dust emission as far as practicable. Furthermore, since construction site is highly visible to the resident at nearby estates, noise mitigation measures such as using of quiet plants should be implemented in accordance with the EM&A requirement.
- 10.1.7 Since construction site is highly visible to the resident at nearby estates, the Contractors should pay special attention on potential environmental impact generated by the site activities and adhere implement adequate air quality and noise mitigation measures as far as practicable to reduce the impact to the public.
- 10.1.8 Construction noise is one of the key environmental issues during construction work of the Project. Noise mitigation measures such as using quiet plants and noise barriers shall be implemented where practicable according to the EM&A manual.
- 10.1.9 In addition, the Contractors should ensure all effluent discharge shall be fulfilled the Technical Memorandum of Effluent Discharged into Drainage and Sewerage Systems, inland and Coastal Waters criteria or relevant discharge license requirement.
- 10.1.10 Mosquito control measures should be continued to prevent mosquito breeding on site.

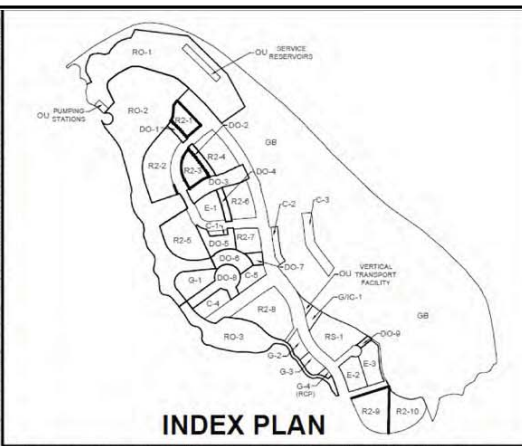
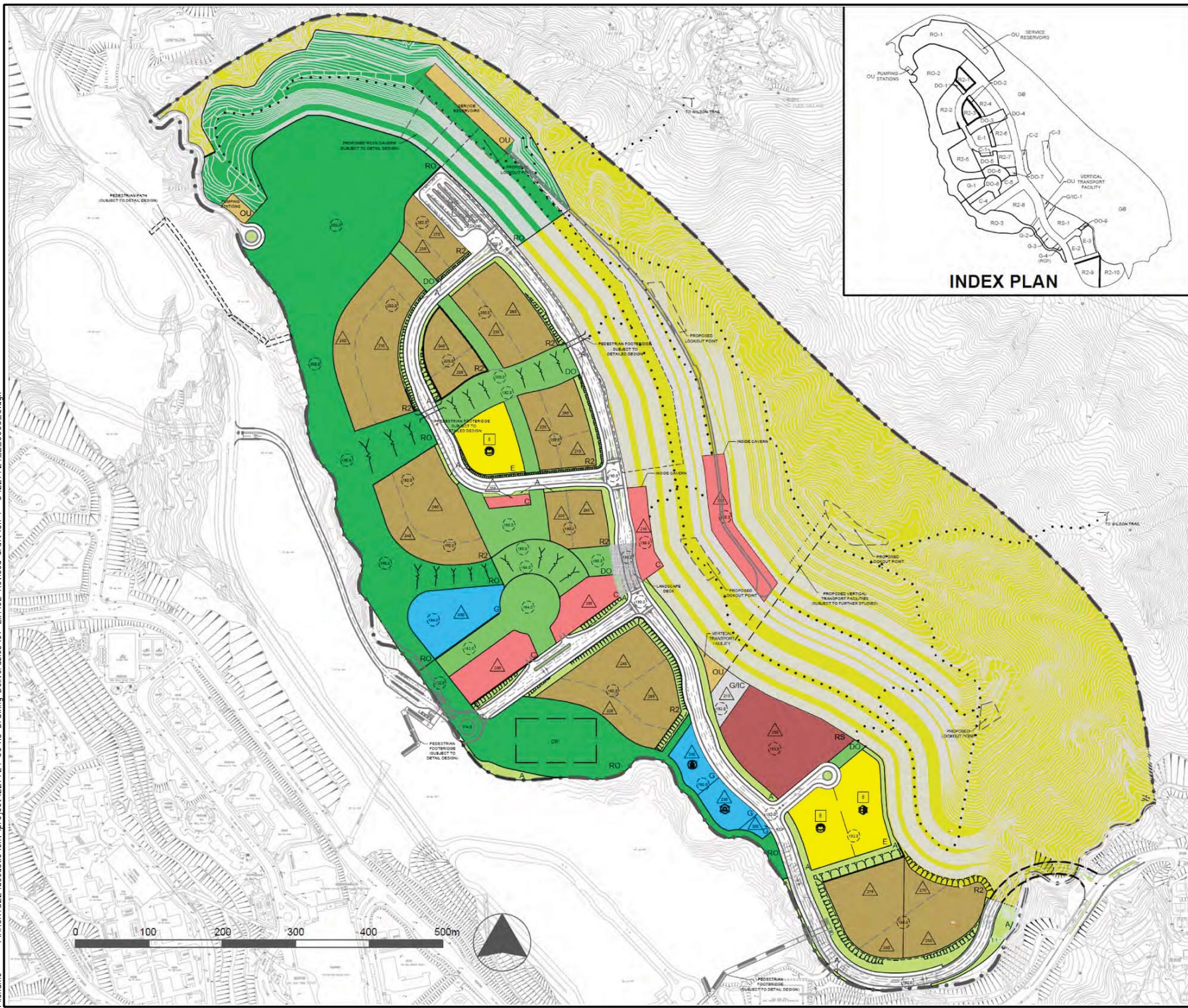
Appendix A

Layout plan of the Project

Contract Packages



Layout plan of Contract 1 (NE/2016/01)



LEGEND

- POLICE STATION
- DIVISIONAL FIRE STATION
- SECONDARY SCHOOL
- PRIMARY SCHOOL
- PUBLIC TRANSPORT TERMINUS
- PLANNING BOUNDARY
- UNDERPASS
- PROPOSED PEDESTRIAN TRAIL
- PEDESTRIAN PRECINCT
- DRAINAGE RESERVE
- MAXIMUM BUILDING HEIGHT (in m above PD)
- MAXIMUM BUILDING HEIGHT (in storeys)
- PROPOSED LEVEL (in m above PD)
- PROPOSED SLOPE
- REFUSE COLLECTION POINT
- FOOTBRIDGE
- COMMERCIAL
- SPECIAL RESIDENTIAL
- RESIDENTIAL ZONE-2
- GOVERNMENT
- GOVERNMENT INSTITUTION OR COMMUNITY
- EDUCATION
- REGIONAL OPEN SPACE
- DISTRICT OPEN SPACE
- AMENITY
- OTHER SPECIFIED USES
- GREEN BELT
- ROADS, JUNCTIONS, ETC.
- AREA WITH POTENTIAL FOR ROCK CAVERN DEVELOPMENT

| Rev | Description | By | Date |
|-----|--------------|----|-------|
| C | THIRD ISSUE | GL | 03/14 |
| B | SECOND ISSUE | GL | 01/14 |
| A | FIRST ISSUE | GL | 10/13 |

Consultant: **ARUP**

Contract No. and Title: **Agreement No. CE 18/2012(CE)**

Development of Anderson Road Quarry - Investigation

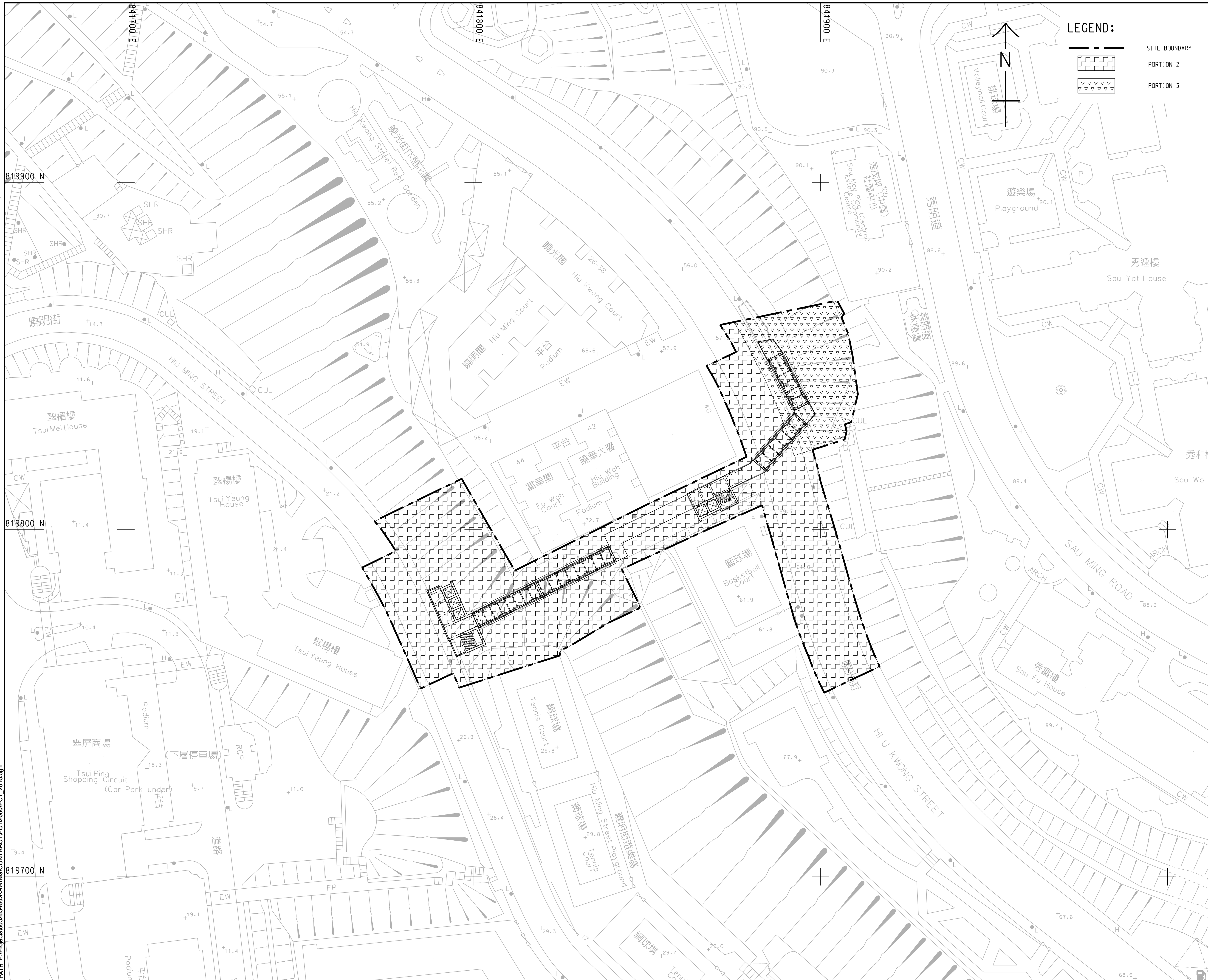
Drawing title: **Recommended Outline Development Plan**

| Drawing no. 227724/E/0003 | | Rev. C | |
|---------------------------|----------|---------|-------------|
| Drawn | Date | Checked | Approved |
| GL | 03/14 | TC | ST |
| Scale | AS SHOWN | Status | PRELIMINARY |

COPYRIGHT RESERVED

CEDD 土木工程拓展署
Civil Engineering and Development Department

Layout plan of Contract 2 (NE/2016/05)

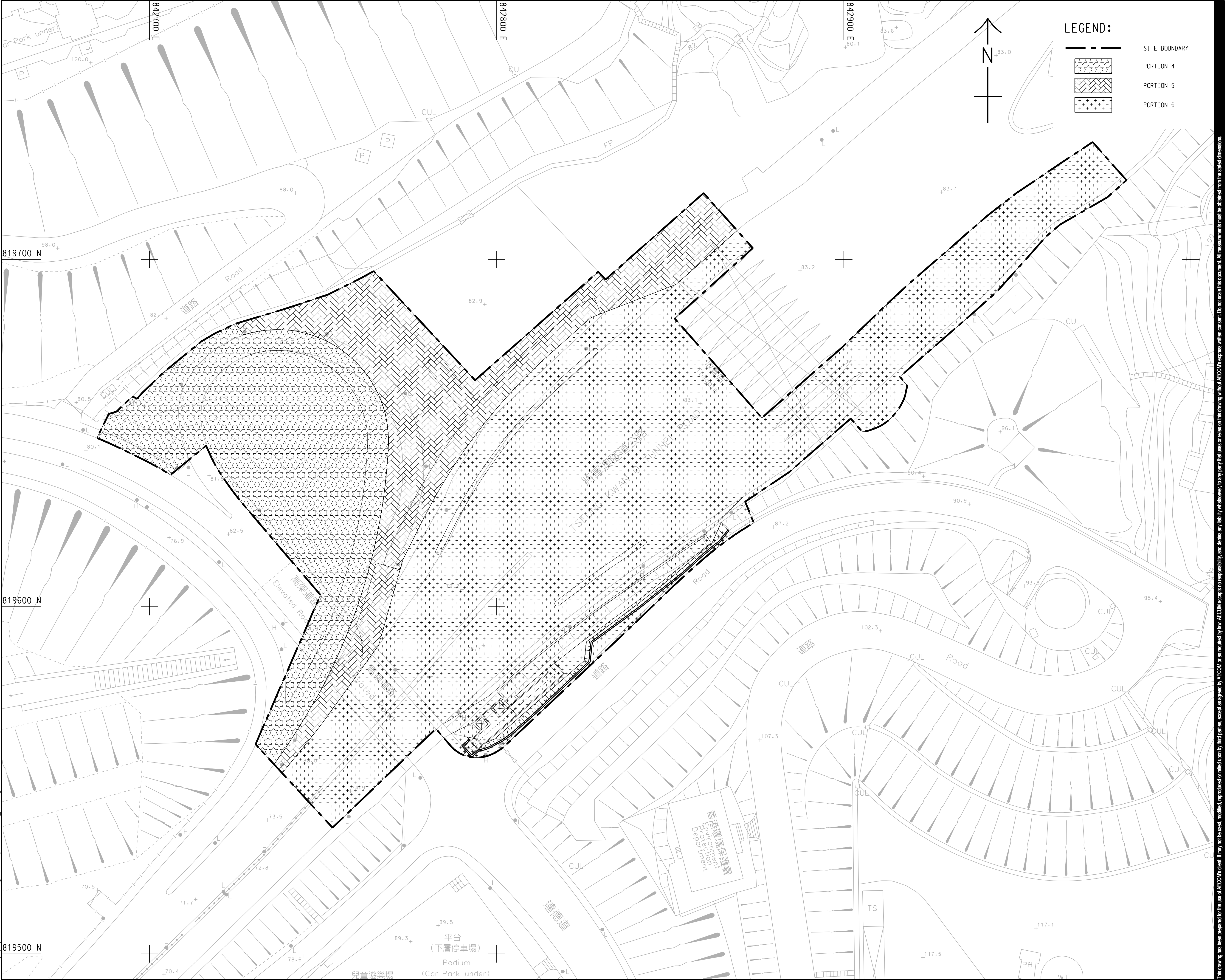


Important: This document has been prepared for your use as a guide only. It does not constitute an offer or recommendation by AEGION. All measurements must be obtained from the stated dimensions.

60328348/PC1/2016

Pld File by: WANGGLW 2016/10/25
PATH: P:\Projects\60328348\Drawing\contract\pc1\3000\PC1_3016.dgn

Project Management Initials:
Designer:
PCTK Checked:
Approved:
BW ISO A1 594mm x 841mm



LEGEND:

| | |
|------------------|---------------|
| [Dashed line] | SITE BOUNDARY |
| [Diagonal lines] | PORTION 4 |
| [Cross-hatch] | PORTION 5 |
| [Stars] | PORTION 6 |


AECOM

PROJECT
項目

**DEVELOPMENT OF
ANDERSON ROAD
QUARRY SITE - INVESTIGATION,
DESIGN AND CONSTRUCTION**

CONTRACT TITLE
PEDESTRIAN CONNECTIVITY
FACILITIES WORKS PHASE 1

CLIENT
業主



土木工程拓展署
Civil Engineering and
Development Department

CONSULTANT
工程顧問公司

AECOM Asia Company Ltd.
www.aecom.com

SUB-CONSULTANTS
分判工程顧問公司

ISSUE/REVISION
修訂

| I/R | DATE | DESCRIPTION | CHK. |
|-----|---------|----------------|------|
| 修訂 | 日期 | 內容摘要 | 校核 |
| - | OCT. 16 | TENDER DRAWING | AC |

STATUS
階段

SCALE
比例

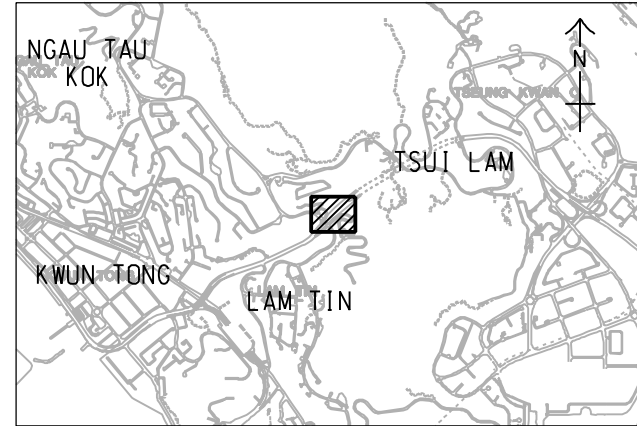
A1 1 : 500

DIMENSION UNIT
尺寸單位

METRES

KEY PLAN
索引圖

A1 1 : 60000



PROJECT NO.
項目編號

60328348

CONTRACT NO.
合約編號

NE/2016/05

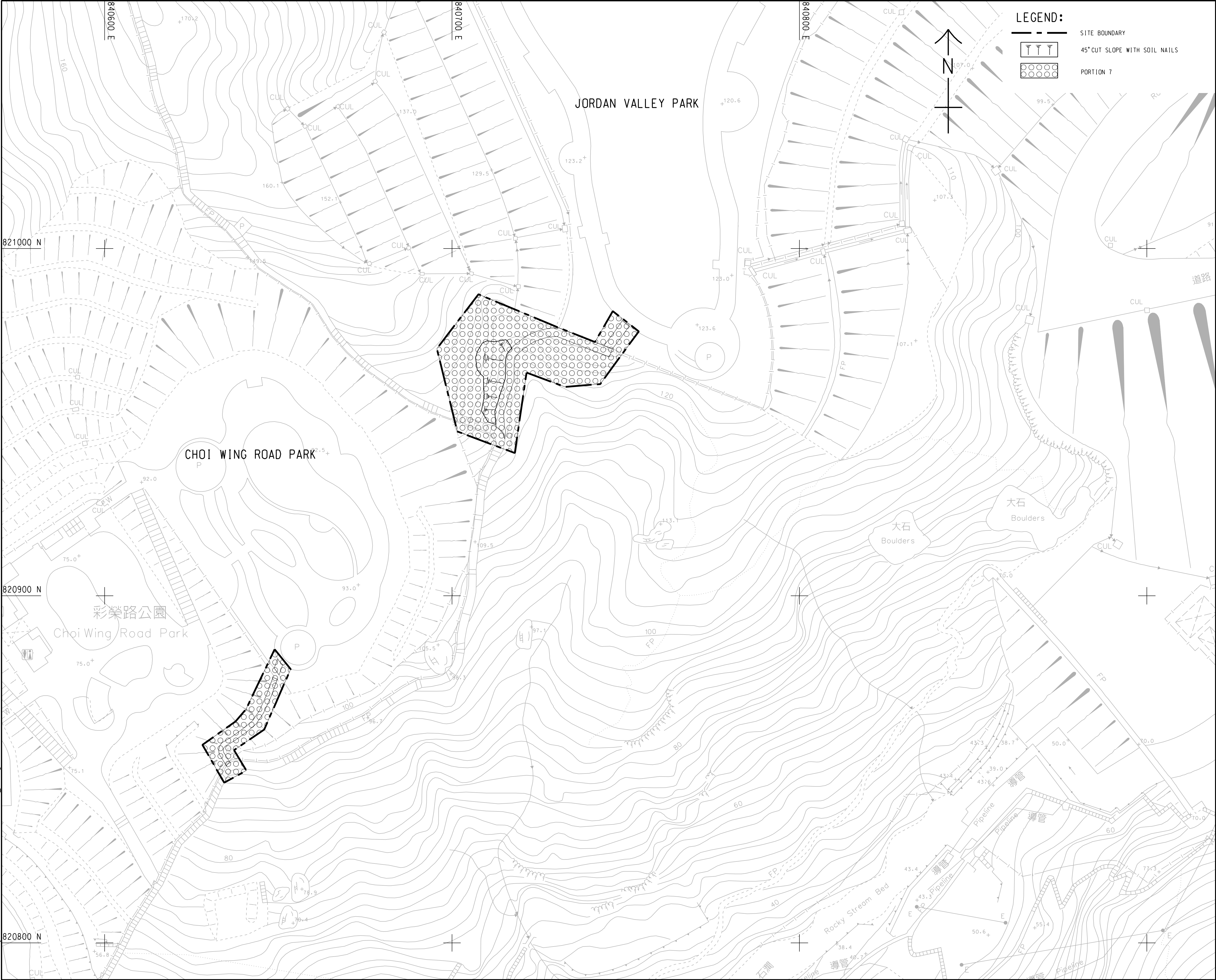
SHEET TITLE
圖紙名稱

E12 AND BBI - PORTION OF SITE

SHEET NUMBER
圖紙編號

60328348/PC1/3016

This drawing has been prepared for the use of AECOM's client. It may not be used, modified, reproduced or relied upon by third parties, except as agreed by AECOM or as required by law. AECOM accepts no responsibility, and denies any liability whatsoever, to any party that uses or relies on this drawing without AECOM's express written consent. All measurements must be obtained from the related dimensions.



This drawing has been prepared for the use of AECOM's client. It may not be used, modified, reproduced or relied upon by third parties, except as agreed by AECOM or as required by law. AECOM accepts no responsibility, and denies any liability whatsoever, to any party that uses or relies on this drawing without AECOM's express written consent. All measurements must be obtained from the stated dimensions.

AECOM

PROJECT

DEVELOPMENT OF
ANDERSON ROAD
QUARRY SITE - INVESTIGATION,
DESIGN AND CONSTRUCTION

CONTRACT TITLE
PEDESTRIAN CONNECTIVITY
FACILITIES WORKS PHASE 1

CLIENT

CEDD 土木工程拓展署
Civil Engineering and
Development Department

CONSULTANT

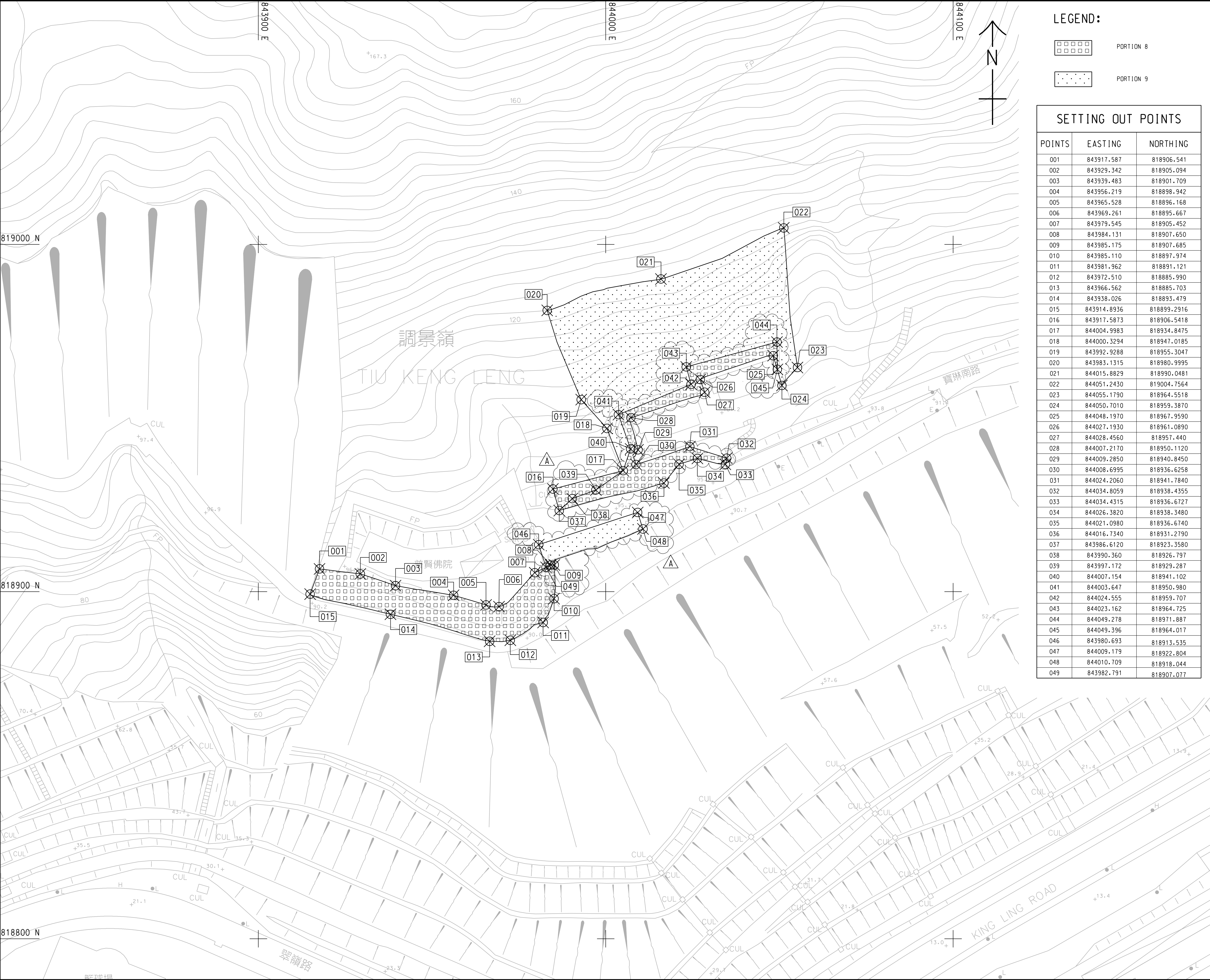
AECOM Asia Company Ltd.
www.aecom.com

SUB-CONSULTANTS

分判工程顧問公司

ISSUE/REVISION

| | | | |
|--|--|--|--|
| | | | |
| | | | |
| | | | |
| | | | |
| | | | |
| | | | |
| | | | |
| | | | |
| | | | |
| | | | |
| | | | |
| | | | |
| | | | |
| | | | |
| | | | |
| | | | |
| | | | |
| | | | |
| | | | |
| | | | |
| | | | |
| | | | |
| | | | |
| | | | |
| | | | |
| | | | |
| | | | |
| | | | |
| | | | |
| | | | |
| | | | |
| | | | |
| | | | |
| | | | |
| | | | |
| | | | |
| | | | |
| | | | |
| | | | |
| | | | |
| | | | |
| | | | |
| | | | |
| | | | |
| | | | |
| | | | |
| | | | |
| | | | |
| | | | |
| | | | |
| | | | |
| | | | |
| | | | |
| | | | |
| | | | |
| | | | |
| | | | |
| | | | |
| | | | |
| | | | |
| | | | |
| | | | |
| | | | |
| | | | |
| | | | |
| | | | |
| | | | |
| | | | |
| | | | |
| | | | |
| | | | |
| | | | |
| | | | |
| | | | |
| | | | |
| | | | |
| | | | |
| | | | |
| | | | |
| | | | |
| | | | |
| | | | |
| | | | |
| | | | |
| | | | |
| | | | |
| | | | |
| | | | |
| | | | |
| | | | |
| | | | |
| | | | |
| | | | |
| | | | |
| | | | |
| | | | |
| | | | |
| | | | |
| | | | |
| | | | |
| | | | |
| | | | |
| | | | |
| | | | |
| | | | |
| | | | |
| | | | |
| | | | |
| | | | |
| | | | |
| | | | |
| | | | |
| | | | |
| | | | |
| | | | |
| | | | |
| | | | |
| | | | |
| | | | |
| | | | |
| | | | |
| | | | |
| | | | |
| | | | |
| | | | |
| | | | |
| | | | |
| | | | |
| | | | |
| | | | |
| | | | |
| | | | |
| | | | |
| | | | |
| | | | |
| | | | |
| | | | |
| | | | |
| | | | |
| | | | |
| | | | |
| | | | |
| | | | |
| | | | |
| | | | |
| | | | |
| | | | |
| | | | |
| | | | |
| | | | |
| | | | |
| | | | |
| | | | |
| | | | |
| | | | |
| | | | |
| | | | |
| | | | |
| | | | |
| | | | |
| | | | |
| | | | |
| | | | |
| | | | |
| | | | |
| | | | |
| | | | |
| | | | |
| | | | |
| | | | |
| | | | |
| | | | |
| | | | |
| | | | |
| | | | |
| | | | |
| | | | |
| | | | |
| | | | |
| | | | |
| | | | |
| | | | |
| | | | |
| | | | |
| | | | |
| | | | |
| | | | |
| | | | |
| | | | |
| | | | |
| | | | |
| | | | |
| | | | |
| | | | |
| | | | |
| | | | |
| | | | |
| | | | |
| | | | |
| | | | |
| | | | |
| | | | |
| | | | |
| | | | |
| | | | |
| | | | |
| | | | |
| | | | |
| | | | |
| | | | |
| | | | |
| | | | |
| | | | |
| | | | |
| | | | |
| | | | |
| | | | |
| | | | |
| | | | |
| | | | |
| | | | |
| | | | |
| | | | |
| | | | |
| | | | |
| | | | |
| | | | |
| | | | |
| | | | |
| | | | |
| | | | |
| | | | |
| | | | |
| | | | |
| | | | |
| | | | |
| | | | |
| | | | |
| | | | |
| | | | |
| | | | |
| | | | |
| | | | |
| | | | |
| | | | |
| | | | |
| | | | |
| | | | |
| | | | |
| | | | |
| | | | |
| | | | |
| | | | |
| | | | |
| | | | |
| | | | |
| | | | |
| | | | |
| | | | |
| | | | |
| | | | |
| | | | |
| | | | |
| | | | |
| | | | |
| | | | |
| | | | |
| | | | |
| | | | |
| | | | |
| | | | |
| | | | |
| | | | |
| | | | |
| | | | |
| | | | |
| | | | |
| | | | |
| | | | |



LEGEND:

□□□□

□□□□

PORTION 8

□□□□

□□□□

PORTION 9

SETTING OUT POINTS

| POINTS | EASTING | NORTHING |
|--------|-------------|-------------|
| 001 | 843917.587 | 818906.541 |
| 002 | 843929.342 | 818905.094 |
| 003 | 843939.483 | 818901.709 |
| 004 | 843956.219 | 818898.942 |
| 005 | 843965.528 | 818896.168 |
| 006 | 843969.261 | 818895.667 |
| 007 | 843979.545 | 818905.452 |
| 008 | 843984.131 | 818907.650 |
| 009 | 843985.175 | 818907.685 |
| 010 | 843985.110 | 818897.974 |
| 011 | 843981.962 | 818891.121 |
| 012 | 843972.510 | 818885.990 |
| 013 | 843966.562 | 818885.703 |
| 014 | 843938.026 | 818893.479 |
| 015 | 843914.8936 | 818899.2916 |
| 016 | 843917.5873 | 818906.5418 |
| 017 | 844004.9983 | 818934.8475 |
| 018 | 844000.3294 | 818947.0185 |
| 019 | 843992.9288 | 818955.3047 |
| 020 | 843983.1315 | 818980.9995 |
| 021 | 844015.8829 | 818990.0481 |
| 022 | 844051.2430 | 819004.7564 |
| 023 | 844055.1790 | 818964.5518 |
| 024 | 844050.7010 | 818959.3870 |
| 025 | 844048.1970 | 818967.9590 |
| 026 | 844027.1930 | 818961.0890 |
| 027 | 844028.4560 | 818957.440 |
| 028 | 844007.2170 | 818950.1120 |
| 029 | 844009.2850 | 818940.8450 |
| 030 | 844008.6995 | 818936.6258 |
| 031 | 844024.2060 | 818941.7840 |
| 032 | 844034.8059 | 818938.4355 |
| 033 | 844034.4315 | 818936.6727 |
| 034 | 844026.3820 | 818938.3480 |
| 035 | 844021.0980 | 818936.6740 |
| 036 | 844016.7340 | 818931.2790 |
| 037 | 843986.6120 | 818923.3580 |
| 038 | 843990.360 | 818926.797 |
| 039 | 843997.172 | 818929.287 |
| 040 | 844007.154 | 818941.102 |
| 041 | 844003.647 | 818950.980 |
| 042 | 844024.555 | 818959.707 |
| 043 | 844023.162 | 818964.725 |
| 044 | 844049.278 | 818971.887 |
| 045 | 844049.396 | 818964.017 |
| 046 | 843980.693 | 818913.535 |
| 047 | 844009.179 | 818922.804 |
| 048 | 844010.709 | 818918.044 |
| 049 | 843982.791 | 818907.077 |

AECOM

PROJECT

項目

DEVELOPMENT OF ANDERSON ROAD QUARRY SITE - INVESTIGATION, DESIGN AND CONSTRUCTION

CONTRACT TITLE

PEDESTRIAN CONNECTIVITY FACILITIES WORKS PHASE 1

CLIENT

業主

CEDD

土木工程拓展署

Civil Engineering and Development Department

CONSULTANT

工程師有限公司

AECOM Asia Company Ltd.

www.aecom.com

SUB-CONSULTANTS

分判工程顧問公司

ISSUE/REVISION

修訂

| A | NOV. 16 | TENDER ADDENDUM NO. 1 | AC |
|-----|---------|-----------------------|------|
| - | OCT. 16 | TENDER DRAWING | AC |
| I/R | DATE | DESCRIPTION | CHK. |
| 修訂 | 日期 | 內容摘要 | 校核 |

STATUS

編號

SCALE

比例

A1 1: 500

DIMENSION UNIT

尺寸單位

METRES

KEY PLAN

索引圖

A1 1: 60000

PROJECT NO.

項目編號

60328348

CONTRACT NO.

合約編號

NE/2016/05

SHEET TITLE

圖紙名稱

INFRASTRUCTURAL WORKS AT PO LAM ROAD SOUTH TIU KENG LENG – PORTION OF SITE

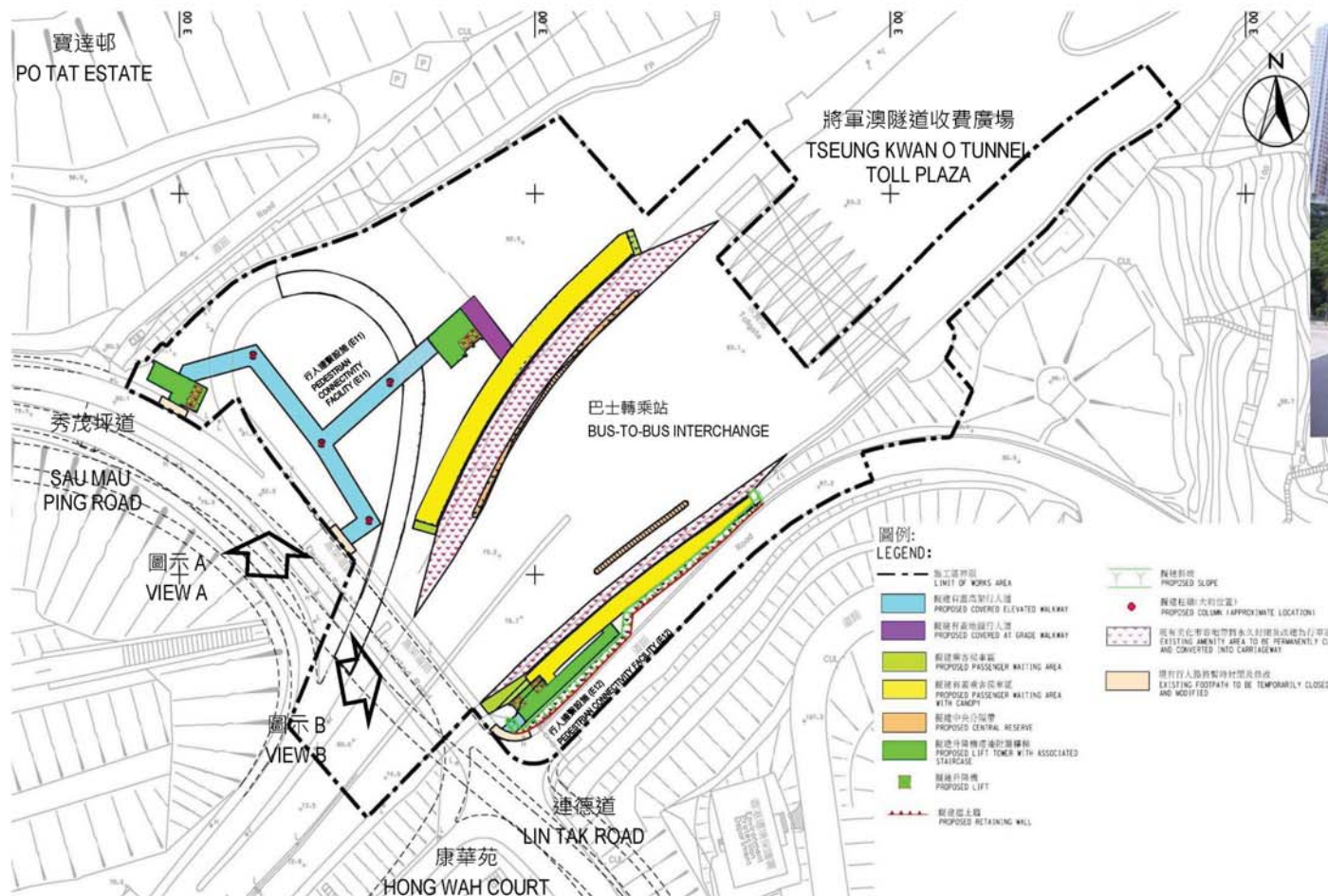
SHEET NUMBER

圖紙編號

60328348/PC1/9501A

This drawing has been prepared for the use of AECOM's client. It may not be used, modified, reproduced or relied upon by third parties, except as agreed by AECOM or as required by law. AECOM accepts no responsibility, and denies any liability whatsoever, to any party that uses or relies on this drawing without AECOM's express written consent. All measurements must be obtained from the stated dimensions.

**Layout plan of Contract 3 (NE/2017/03)
(Non-Designated Area)**



圖示 A

VIEW A



圖示 B

VIEW B

圖則名稱 Drawing Title

行人連繫設施(巴士轉乘站、E11及E12) - 平面圖及構思圖
Pedestrian Connectivity Facilities (Bus-to-Bus Interchange, E11 and E12)
- Layout Plan and Artist's Impression

項目編號 Item No.

765CL

比例 Scale

圖則編號 Drawing No.

附件五 Appendix 5

辦事處 Office

新界東拓展處
NEW TERRITORIES EAST
DEVELOPMENT OFFICE

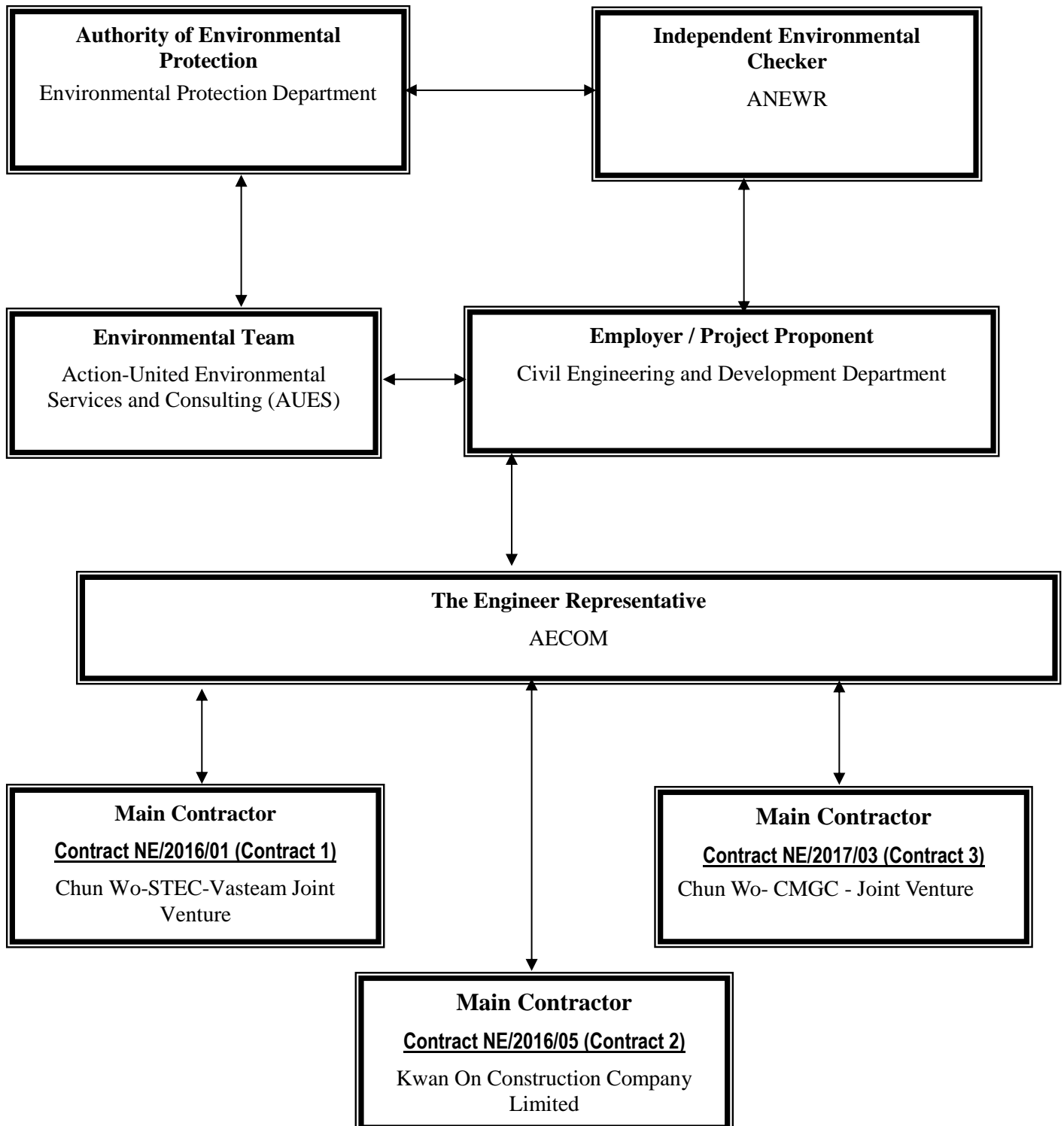


土木工程拓展署
CIVIL ENGINEERING
AND DEVELOPMENT
DEPARTMENT

Appendix B

Project Organization Structure

Project Organization Structure



Contact Details of Key Personnel for Contract 1 – NE/2016/01

| Organization | Project Role | Name of Key Staff | Tel No. | Fax No. |
|---------------------|--------------------------------------|--------------------------|----------------|----------------|
| CEDD | Engineer | Leung Siu Kau, Kelvin | 2301 1383 | 2739 0076 |
| AECOM | Chief Resident Engineer | Lee, Yu Ching Paul | 5723 6880 | 2473 3221 |
| AECOM | Senior Resident Engineer | Li, Ling Tommy | 9389 8792 | 2473 3221 |
| ANWR | Independent Environmental Checker | James Choi | 2618 2836 | 3007 8648 |
| CSVJV | Project Manager | William Leung | 2638 7181 | 2744 6937 |
| CSVJV | Site Agent | TY Leung | 2638 7181 | 2744 6937 |
| CSVJV | Project Environmental Manager | Shelton Chan | 2638 7181 | 2744 6937 |
| CSVJV | Environmental Officer | Ken Chu | 2638 7181 | 2744 6937 |
| AUES | Environmental Team Leader | T. W. Tam | 2959 6059 | 2959 6079 |
| AUES | Environmental Consultant | Nicola Hon | 2959 6059 | 2959 6079 |
| AUES | Environmental Consultant | Ben Tam | 2959 6059 | 2959 6079 |

Legend:*CEDD (Employer) – Civil Engineering and Development Department**AECOM (Engineer) – AECOM Asia Co. Ltd.**CSVJV (Main Contractor) – Chun Wo-STECC-Vastream Joint Venture**ANWR (IEC) – ANWR Consulting Limited**AUES (ET) – Action-United Environmental Services & Consulting*

Contact Details of Key Personnel for Contract 2 – NE/2016/05

| Organization | Project Role | Name of Key Staff | Tel No. | Fax No. |
|---------------------|--------------------------------------|--------------------------|----------------|----------------|
| CEDD | Engineer | Leung Siu Kau, Kelvin | 2301 1383 | 2739 0076 |
| AECOM | Chief Resident Engineer | Lee, Yu Ching Paul | 5723 6880 | 2473 3221 |
| AECOM | Senior Resident Engineer | Vincent Yuen | 5599 1466 | 2473 3221 |
| ANWR | Independent Environmental Checker | James Choi | 2618 2836 | 3007 8648 |
| KOCCL | Project Director | Ambrose Kwong | 2889 2675 | 2558 6900 |
| KOCCL | Site Agent | Mr. Albert PK Ng | 9150 1523 | 2558 6900 |
| KOCCL | Safety and Environmental Manager | Joly C K Kwong | 6111 5711 | 2558 6900 |
| KOCCL | Environmental Officer | Leung Ka Kui | 6671 0383 | 2558 6900 |
| AUES | Environmental Team Leader | T. W. Tam | 2959 6059 | 2959 6079 |
| AUES | Environmental Consultant | Nicola Hon | 2959 6059 | 2959 6079 |
| AUES | Environmental Consultant | Ben Tam | 2959 6059 | 2959 6079 |

Legend:*CEDD (Employer) – Civil Engineering and Development Department**AECOM (Engineer) – AECOM Asia Co. Ltd.**KOCCL (Main Contractor) – Kwan On Construction Company Limited**ANWR (IEC) – ANewR Consulting Limited**AUES (ET) – Action-United Environmental Services & Consulting*

Contact Details of Key Personnel for Contract 3 –NE/2017/03

| Organization | Project Role | Name of Key Staff | Tel No. | Fax No. |
|---------------------|--------------------------------------|--------------------------|----------------|----------------|
| CEDD | Engineer | Leung Siu Kau, Kelvin | 2301 1383 | 2739 0076 |
| AECOM | Chief Resident Engineer | Lee, Yu Ching Paul | 5723 6880 | 2473 3221 |
| AECOM | Senior Resident Engineer | Brad Chan | 5506 0068 | 2473 3221 |
| ANEWR | Independent Environmental Checker | James Choi | 2618 2836 | 3007 8648 |
| CW – CMGC - JV | Construction Manager | William Leung | 9464 1392 | 3965 9900 |
| CW – CMGC - JV | Site Agent | Chris Lam | 9801 9974 | 3965 9900 |
| CW – CMGC - JV | Environmental Officer | King Lam | 9570 6187 | 3965 9900 |
| CW – CMGC - JV | Environmental Supervisor | Belle Mak | 6094 1580 | 3965 9900 |
| AUES | Environmental Team Leader | T. W. Tam | 2959 6059 | 2959 6079 |
| AUES | Environmental Consultant | Nicola Hon | 2959 6059 | 2959 6079 |
| AUES | Environmental Consultant | Ben Tam | 2959 6059 | 2959 6079 |

Legend:*CEDD (Employer) – Civil Engineering and Development Department**AECOM (Engineer) – AECOM Asia Co. Ltd.**CW – CMGC - JV (Main Contractor) – Chun Wo- CMGC - Joint Venture**ANEWR (IEC) –ANewR Consulting Limited**AUES (ET) – Action-United Environmental Services & Consulting*

Appendix C




Construction Programme

- (a) Contract 1 (NE/2016/01)**
- (b) Contract 2 (NE/2016/05)**
- (c) Contract 3 (NE/2017/03)**

Contract 1 (NE/2016/01)

| <div><div><div><div><div></div><div>俊和 - 上隧 - 浩隆聯營</div><div>CHUN WO – STEC – VASTEAM JOINT VENTURE</div></div><div><div><div>TEC</div><div>隧道股份</div></div><div><div></div><div></div></div></div></div></div></div> | | CONTRACT NO.NE/2016/01 SITE FORMATION AND INFRASTRUCTURE WORKS FOR DEVELOPMENT OF ANDERSON ROAD QUARRY SITE 3-MONTH ROLLING PROGRAMME | | | | | | Page 1 of 4 | | | | |
|---|--|---|------------------|-------------------|------------------------|---|-------------|-------------------|--------------------------|--|-------------|-----|
| Activity ID | Activity Name | BL Project Duration | BL Project Start | BL Project Finish | At Completion Duration | Start | Finish | Qtr 1, 2021 | | | Qtr 2, 2021 | |
| | | | | | | | | Jan | Feb | Mar | Apr | May |
| Anderson Rd Sub-programme (Feb 2021) _ccn _210209 | | | | | | | | | | | | |
| Fresh Water Pumping Station | | | | | | | | | | | | |
| Stage 5 -ABWF, Finishing & E&M | | | | | | | | | | | | |
| FWP-1300 | Pumping Station ABWF | 280 | 17-Feb-20 | 23-Jan-21 | 316 | 31-Dec-19 A | 22-Jan-21 A | <div></div> | | | | |
| FWP-1310 | Pumping Station finishing | 256 | 16-Mar-20 | 23-Jan-21 | 295 | 25-Feb-20 A | 22-Feb-21 | <div></div> | <div></div> | Pumping Station finishing | | |
| FWP-1320 | Pumping Station E&M works | 213 | 29-Jun-20 | 15-Mar-21 | 225 | 29-Jun-20 A | 29-Mar-21 | <div></div> | <div></div> | Pumping Station E&M works | | |
| Salt Water Reservoir | | | | | | | | | | | | |
| ABWF, Finishing & E&M | | | | | | | | | | | | |
| SWR-1410 | Saltwater Reservoir ABWF & Finishing | 447 | 16-Mar-20 | 15-Sep-21 | 473 | 18-Feb-20 A | 18-Sep-21 | <div></div> | <div></div> | | | |
| SWR-1420 | Saltwater Reservoir E&M works | 200 | 29-May-20 | 26-Jan-21 | 402 | 29-May-20 A | 02-Oct-21 | <div></div> | | | | |
| Fresh Water Reservoir | | | | | | | | | | | | |
| ABWF, Finishing & E&M | | | | | | | | | | | | |
| FWR-1990 | Freshwater Reservoir ABWF & Finishing | 230 | 16-Mar-20 | 21-Dec-20 | 289 | 03-Mar-20 A | 22-Feb-21 | <div></div> | <div></div> | Freshwater Reservoir ABWF & Finishing | | |
| FWR-2000 | Freshwater Reservoir E&M works | 254 | 12-Oct-20 | 19-Aug-21 | 254 | 12-Oct-20 A | 19-Aug-21 | <div></div> | <div></div> | | | |
| RWS Access Road & External Works | | | | | | | | | | | | |
| FWP-1400 | Formation & Slope RWA13 works | 379 | 16-May-20 | 21-Aug-21 | 377 | 16-May-20 A | 19-Aug-21 | <div></div> | <div></div> | | | |
| FWP-1410 | Watermain (DN600 & DN450) & Irrigation System along WSA access road | 379 | 16-May-20 | 21-Aug-21 | 377 | 16-May-20 A | 19-Aug-21 | <div></div> | <div></div> | | | |
| FWP-1420 | Drainage (sewerage & surface) along WSA access road | 317 | 30-Jul-20 | 21-Aug-21 | 315 | 30-Jul-20 A | 19-Aug-21 | <div></div> | <div></div> | | | |
| FWP-1430 | CLP power supply duct | 276 | 16-Sep-20 | 21-Aug-21 | 274 | 16-Sep-20 A | 19-Aug-21 | <div></div> | <div></div> | | | |
| Pedestrian Connection System A & B | | | | | | | | | | | | |
| PC system B | | | | | | | | | | | | |
| PCB-1090 | System B - Backfill south tower | 224 | 16-Mar-20 | 14-Dec-20 | 297 | 16-Feb-20 A | 16-Feb-21 | <div></div> | <div></div> | System B - Backfill south tower | | |
| PCB-1100 | System B - Backfill north tower | 224 | 16-Mar-20 | 14-Dec-20 | 297 | 16-Feb-20 A | 16-Feb-21 | <div></div> | <div></div> | System B - Backfill north tower | | |
| PCB-1110 | System B -ABWF | 191 | 16-Apr-20 | 02-Dec-20 | 261 | 16-Apr-20 A | 01-Mar-21 | <div></div> | <div></div> | System B -ABWF | | |
| PCB-1120 | System B - E&M | 149 | 05-Jun-20 | 01-Dec-20 | 220 | 05-Jun-20 A | 01-Mar-21 | <div></div> | <div></div> | System B - E&M | | |
| PCB-1130 | System B - E&M T&C | 24 | 02-Mar-21 | 29-Mar-21 | 24 | 02-Mar-21 | 29-Mar-21 | | <div></div> | System B - E&M T&C | | |
| PCB-1140 | System B - Lift installation | 75 | 02-Mar-21 | 02-Jun-21 | 75 | 02-Mar-21 | 02-Jun-21 | | <div></div> | | | |
| PC system A | | | | | | | | | | | | |
| PCA-1030 | B5 - Construction of Sub-Structure of Lift Tower(+166 to +175mPD) | 60 | 16-Nov-20 | 27-Jan-21 | 79 | 16-Nov-20 A | 22-Feb-21 | <div></div> | <div></div> | B5 - Construction of Sub-Structure of Lift Tower(+166 to +175mPD) | | |
| PCA-1040 | B5 - Construction of Super Structure of Lift Tower (+175mPD to Roof Level) | 60 | 23-Feb-21 | 07-May-21 | 60 | 23-Feb-21 | 07-May-21 | | <div></div> | B5 - Construc | | |
| PCA-1050 | B5 - Back Fill Lift Tower(North) upwards Formation Level | 60 | 08-May-21 | 20-Jul-21 | 60 | 08-May-21 | 20-Jul-21 | | | | <div></div> | |
| PCA-1130 | C1a - Construction of Sub-Structure of Lift Tower (+166 to +175mPD) | 60 | 04-Nov-20 | 15-Jan-21 | 60 | 04-Nov-20 A | 15-Jan-21 A | <div></div> | | | | |
| PCA-1140 | C1a - Construction of Subway | 90 | 02-Jan-21 | 23-Apr-21 | 90 | 02-Jan-21 A | 23-Apr-21 | <div></div> | <div></div> | C1a - Construction of Subway | | |
| PCA-1150 | C1a - Construction of Super Structure of Lift Tower (+175mPD to Roof Level) | 60 | 24-Apr-21 | 07-Jul-21 | 60 | 24-Apr-21 | 07-Jul-21 | | | | <div></div> | |
| Artificial Flood Attenuation Lake | | | | | | | | | | | | |
| Retaining wall Part 11 Bay 47-49) | | | | | | | | | | | | |
| ART-1480 | Art retain wall - Part 11 bay 46 | 138 | 08-Jun-20 | 20-Nov-20 | 211 | 08-Jun-20 A | 20-Feb-21 | <div></div> | <div></div> | Art retain wall -Part 11 bay 46 | | |
| ART-1490 | Art retain wall - Part 11 bay 47 | 138 | 08-Jun-20 | 20-Nov-20 | 211 | 08-Jun-20 A | 20-Feb-21 | <div></div> | <div></div> | Art retain wall -Part 11 bay 47 | | |
| ART-1500 | Art retain wall - Part 11 bay 48 | 138 | 15-Jun-20 | 27-Nov-20 | 211 | 15-Jun-20 A | 27-Feb-21 | <div></div> | <div></div> | Art retain wall - Part 11 bay 48 | | |
| ART-1510 | Art retain wall - Part 11 bay 49 | 138 | 08-Jun-20 | 20-Nov-20 | 211 | 08-Jun-20 A | 20-Feb-21 | <div></div> | <div></div> | Art retain wall -Part 11 bay 49 | | |
| Retaining wall Part 12 Bay 50-52) | | | | | | | | | | | | |
| ART-1520 | Art retain wall - Part 12 backfill by course material, excavation, 300mm rock fill | 125 | 30-Jun-20 | 26-Nov-20 | 209 | 30-Jun-20 A | 11-Mar-21 | <div></div> | <div></div> | Art retain wall - Part 12 backfill by course material, excavation, 300mm rock fill | | |
| ART-1530 | Art retain wall - Part 12 bay 50 | 12 | 12-Mar-21 | 25-Mar-21 | 12 | 12-Mar-21 | 25-Mar-21 | | <div></div> | Art retain wall - Part 12 bay 50 | | |
| ART-1540 | Art retain wall - Part 12 bay 51 | 12 | 19-Mar-21 | 01-Apr-21 | 12 | 19-Mar-21 | 01-Apr-21 | | <div></div> | Art retain wall - Part 12 bay 51 | | |
| ART-1550 | Art retain wall - Part 12 bay 52 | 12 | 12-Mar-21 | 25-Mar-21 | 12 | 12-Mar-21 | 25-Mar-21 | | <div></div> | Art retain wall - Part 12 bay 52 | | |
| <div><div><div></div><div>Planned Bar (WP)</div></div><div><div></div><div>Actual Bar</div></div><div><div></div><div>Forecast Bar</div></div></div> <div><div><div></div><div>Planned Milestone (WP)</div></div><div><div></div><div>Milestone</div></div></div> | | | | | | 3-month Rolling Programme Anderson Rd Sub-programme 15-Feb-21 | | Date 15-Feb-21 | Revision C1-MPU202102 | Checked | Approved | |

| <div><div><div><div></div><div>TEC</div></div><div>俊和 - 上隧 - 浩隆聯營</div><div>CHUN WO – STEC – VASTEAM JOINT VENTURE</div></div><div>隧道股份</div></div> | | CONTRACT NO.NE/2016/01 SITE FORMATION AND INFRASTRUCTURE WORKS FOR DEVELOPMENT OF ANDERSON ROAD QUARRY SITE 3-MONTH ROLLING PROGRAMME | | | | | | Page 2 of 4 | | | | |
|---|---|---|------------------|-------------------|------------------------|---|-----------|------------------------|--|--|-------------|-----|
| Activity ID | Activity Name | BL Project Duration | BL Project Start | BL Project Finish | At Completion Duration | Start | Finish | Qtr 1, 2021 | | | Qtr 2, 2021 | |
| | | | | | | | | Jan | Feb | Mar | Apr | May |
| Backfill at back of retaining wall | | | | | | | | | | | | |
| ART-1940 | Art retain wall - Bay 47-52 | 30 | 16-May-20 | 19-Jun-20 | 231 | 16-May-20 A | 22-Feb-21 | | <div><div></div></div> Art retain wall - Bay 47-52 | | | |
| Construction of lake bottom | | | | | | | | | | | | |
| ART-1960 | Art Lake - Construction north part | 182 | 16-Apr-20 | 21-Nov-20 | 255 | 16-Apr-20 A | 22-Feb-21 | | <div><div></div></div> Art Lake - Construction north part | | | |
| ART-1970 | Art Lake - Excavation south part | 210 | 16-Mar-20 | 27-Nov-20 | 283 | 10-Mar-20 A | 22-Feb-21 | | <div><div></div></div> Art Lake - Excavation south part | | | |
| ART-1980 | Art Lake - Construction south part | 152 | 23-May-20 | 21-Nov-20 | 231 | 23-May-20 A | 01-Mar-21 | | <div><div></div></div> Art Lake - Construction south part | | | |
| ART-1990 | Art Lake - water testing for bottom of lake | 45 | 02-Mar-21 | 26-Apr-21 | 45 | 02-Mar-21 | 26-Apr-21 | | | <div><div></div></div> Art Lake - water testing for bottom of lake | | |
| Construction of Floating Bridge | | | | | | | | | | | | |
| ART-2050 | Art Lake Floating Bridge - backfill | 228 | 16-May-20 | 18-Feb-21 | 237 | 16-May-20 A | 01-Mar-21 | | <div><div></div></div> Art Lake Floating Bridge - backfill | | | |
| ART-2060 | Art Lake Floating Bridge - footing construction | 78 | 03-Mar-21 | 07-Jun-21 | 113 | 11-Jan-21 A | 31-May-21 | | | <div><div></div></div> | | |
| Slot Chamber | | | | | | | | | | | | |
| ART-2080 | Art Lake - Slot chamber no. 1 & stop log chamber | 158 | 16-May-20 | 21-Nov-20 | 231 | 16-May-20 A | 22-Feb-21 | | <div><div></div></div> Art Lake - Slot chamber no. 1 & stop log chamber | | | |
| ART-2090 | Art Lake - Slot chamber no. 2 & stop log chamber | 26 | 23-Feb-21 | 24-Mar-21 | 26 | 23-Feb-21 | 24-Mar-21 | | <div><div></div></div> Art Lake - Slot chamber no. 2 & stop log chamber | | | |
| ART-2100 | Art Lake - Slot chamber no. 3 | 33 | 23-Feb-21 | 01-Apr-21 | 33 | 23-Feb-21 | 01-Apr-21 | | <div><div></div></div> Art Lake - Slot chamber no. 3 | | | |
| Drainage | | | | | | | | | | | | |
| ART-2110 | Art Lake - Outside bay 38-45 | 274 | 16-Mar-20 | 17-Feb-21 | 302 | 02-Mar-20 A | 08-Mar-21 | <div><div></div></div> | <div><div></div></div> Art Lake - Outside bay 38-45 | | | |
| ART-2120 | Art Lake - Outside bay 3-8 | 215 | 16-May-20 | 30-Jan-21 | 243 | 16-May-20 A | 08-Mar-21 | <div><div></div></div> | <div><div></div></div> Art Lake - Outside bay 3-8 | | | |
| ART-2130 | Art Lake - Outside bay 9-28 | 244 | 16-Apr-20 | 05-Feb-21 | 272 | 07-Apr-20 A | 08-Mar-21 | <div><div></div></div> | <div><div></div></div> Art Lake - Outside bay 9-28 | | | |
| ART-2140 | Art Lake - Outside bay 50-52 | 96 | 23-Nov-20 | 20-Mar-21 | 136 | 28-Sep-20 A | 15-Mar-21 | | <div><div></div></div> Art Lake - Outside bay 50-52 | | | |
| Treatment Plant | | | | | | | | | | | | |
| ART-1620 | Treatment plant - Construct the wall(W1,2,3,6,7,8,9,11,12,13,14) | 228 | 11-Jun-20 | 16-Mar-21 | 240 | 11-Jun-20 A | 30-Mar-21 | | <div><div></div></div> Treatment plant - Construct the wall(W1,2,3,6,7,8,9,11,12,13,14) | | | |
| ART-1630 | Treatment plant - Backfilling (by course material) to 197.1mPD, 8.2m Depth | 84 | 30-Jan-21 | 15-May-21 | 107 | 11-Jan-21 A | 24-May-21 | <div><div></div></div> | <div><div></div></div> | | | |
| Bioretention System | | | | | | | | | | | | |
| ART-2150 | Art Lake - Part 1,2,4 | 72 | 13-Jun-20 | 07-Sep-20 | 255 | 13-Jun-20 A | 22-Apr-21 | | | <div><div></div></div> Art Lake - Part 1,2,4 | | |
| ART-2160 | Art Lake - Part 3 | 30 | 06-Aug-20 | 09-Sep-20 | 211 | 06-Aug-20 A | 22-Apr-21 | | | <div><div></div></div> Art Lake - Part 3 | | |
| ART-2170 | Art Lake - Part 6,7,12 | 16 | 08-Aug-20 | 26-Aug-20 | 215 | 08-Aug-20 A | 29-Apr-21 | | | <div><div></div></div> Art Lake - Part 6,7,12 | | |
| Underpass Tunnel | | | | | | | | | | | | |
| VE Panels, Road Works, E&M | | | | | | | | | | | | |
| TUN-3510 | Install VE Panels (Frame & Panels) | 69 | 31-Oct-20 | 22-Jan-21 | 124 | 28-Sep-20 A | 01-Mar-21 | <div><div></div></div> | <div><div></div></div> Install VE Panels (Frame & Panels) | | | |
| TUN-3520 | Tunnel - E&M 1st Fix (Bracket, Tracking & Cabling) | 69 | 31-Oct-20 | 22-Jan-21 | 124 | 28-Sep-20 A | 01-Mar-21 | <div><div></div></div> | <div><div></div></div> Tunnel - E&M 1st Fix (Bracket, Tracking & Cabling) | | | |
| TUN-3530 | Sub-base for Underpass road L1 | 69 | 31-Oct-20 | 22-Jan-21 | 124 | 28-Sep-20 A | 01-Mar-21 | <div><div></div></div> | <div><div></div></div> Sub-base for Underpass road L1 | | | |
| TUN-3540 | Tunnel - FS main, Socket & AFA equipment | 57 | 16-Nov-20 | 23-Jan-21 | 114 | 19-Oct-20 A | 08-Mar-21 | <div><div></div></div> | <div><div></div></div> Tunnel - FS main, Socket & AFA equipment | | | |
| TUN-3550 | Underpass L1 paving, furniture, marking, signage from East Portal | 57 | 16-Nov-20 | 23-Jan-21 | 114 | 19-Oct-20 A | 08-Mar-21 | <div><div></div></div> | <div><div></div></div> Underpass L1 paving, furniture, marking, signage from East Portal | | | |
| TUN-3560 | Tunnel - E&M 2nd Fix (Lighting & Equipment) | 57 | 16-Nov-20 | 23-Jan-21 | 114 | 19-Oct-20 A | 08-Mar-21 | <div><div></div></div> | <div><div></div></div> Tunnel - E&M 2nd Fix (Lighting & Equipment) | | | |
| TUN-3570 | Underpass ABWF works | 44 | 16-Nov-20 | 08-Jan-21 | 97 | 09-Nov-20 A | 08-Mar-21 | | <div><div></div></div> Underpass ABWF works | | | |
| TUN-3580 | Tunnel - E&M Final Fix (Equipment connection & testing) | 44 | 16-Nov-20 | 08-Jan-21 | 97 | 09-Nov-20 A | 08-Mar-21 | | <div><div></div></div> Tunnel - E&M Final Fix (Equipment connection & testing) | | | |
| TUN-3590 | Tunnel - T&C & Statutory inspection | 30 | 09-Mar-21 | 15-Apr-21 | 30 | 09-Mar-21 | 15-Apr-21 | | <div><div></div></div> Tunnel - T&C & Statutory inspection | | | |
| Road L4 (RWA18, Noise Barrier, RWA12, Utilities & Road Works) | | | | | | | | | | | | |
| Retaining Wall RWA12 | | | | | | | | | | | | |
| L4-3450 | L4 (RWA12) - Bay 17-20 construct wall & backfill upto +170 (after system A sub-way) | 85 | 19-Oct-20 | 29-Jan-21 | 114 | 19-Oct-20 A | 08-Mar-21 | <div><div></div></div> | <div><div></div></div> L4 (RWA12) - Bay 17-20 construct wall & backfill upto +170 (after system A sub-way) | | | |
| L4-3460 | L4 (RWA12) - Bay 17-20 construct wall & backfill upto +175 | 85 | 09-Mar-21 | 22-Jun-21 | 85 | 09-Mar-21 | 22-Jun-21 | | | <div><div></div></div> | | |
| L4-3530 | L4 (RWA12) - Bay 22 construct wall & backfill upto +170 (after twin 1950 pipe) | 85 | 16-Apr-21 | 28-Jul-21 | 85 | 16-Apr-21 | 28-Jul-21 | | | <div><div></div></div> | | |
| L4-3630 | L4 (RWA12) - Bay 21 construct wall & backfill upto +170 (after system A sub-way) | 85 | 09-Mar-21 | 22-Jun-21 | 85 | 09-Mar-21 | 22-Jun-21 | | | <div><div></div></div> | | |
| L4-3700 | L4 (RWA12) - Bay 23-29 construct wall & backfill | 105 | 16-Apr-20 | 20-Aug-20 | 257 | 02-Apr-20 A | 16-Feb-21 | | <div><div></div></div> L4 (RWA12) - Bay 23-29 construct wall & backfill | | | |
| Road Works - Drainage | | | | | | | | | | | | |
| <div><div><div></div> Planned Bar (WP)</div><div><div></div> Actual Bar</div><div><div></div> Forecast Bar</div></div> <div><div><div></div> Planned Milestone (WP)</div><div><div></div> Milestone</div></div> | | | | | | 3-month Rolling Programme Anderson Rd Sub-programme 15-Feb-21 | | Date 15-Feb-21 | Revision C1-MPU202102 | Checked | Approved | |

| | | | | | |
|--|---|-----------|--------------|---------|----------|
|  Planned Bar (WP)  Planned Milestone (WP)  Actual Bar  Milestone  Forecast Bar | <h2 style="text-align: center;">3-month Rolling Programme</h2> <p style="text-align: center;">Anderson Rd Sub-programme 15-Feb-21</p> | Date | Revision | Checked | Approved |
| | | 15-Feb-21 | C1-MPU202102 | | |
| | | | | | |

| <div><div><div><div></div><div>俊和 - 上隧 - 浩隆聯營</div><div>CHUN WO – STEC – VASTEAM JOINT VENTURE</div></div><div><div><div>TEC</div><div>隧道股份</div></div></div></div></div> | | CONTRACT NO.NE/2016/01 SITE FORMATION AND INFRASTRUCTURE WORKS FOR DEVELOPMENT OF ANDERSON ROAD QUARRY SITE | | | | | | Page 4 of 4 | | | | | |
|---|--|---|------------------|-------------------|------------------------|-------------|-------------|-------------|--|--|-------------|-----|--|
| 3-MONTH ROLLING PROGRAMME | | | | | | | | | | | | | |
| Activity ID | Activity Name | BL Project Duration | BL Project Start | BL Project Finish | At Completion Duration | Start | Finish | Qtr 1, 2021 | | | Qtr 2, 2021 | | |
| | | | | | | | | Jan | Feb | Mar | Apr | May | |
| RL1c-1023 | Road L1 east 3 - Fibe optic installation | 60 | 16-Apr-20 | 27-Jun-20 | 267 | 16-Apr-20 A | 08-Mar-21 | | | Road L1 east 3 - Fibe optic installation | | | |
| RL1c-1030 | Road L1 east 3 - UU installation | 60 | 28-Nov-19 | 12-Feb-20 | 335 | 06-Jan-20 A | 22-Feb-21 | | Road L1 east 3 - UU installation | | | | |
| RL1c-1040 | Road L1 east 3 - ducting for Street Lighting | 35 | 16-Apr-20 | 28-May-20 | 265 | 16-Apr-20 A | 05-Mar-21 | | | Road L1 east 3 - ducting for Street Lighting | | | |
| RL1c-1050 | Road L1 east 3 - Road Pavement | 30 | 16-Apr-20 | 22-May-20 | 261 | 16-Apr-20 A | 01-Mar-21 | | | Road L1 east 3 - Road Pavement | | | |
| RL1c-1060 | Road L1 east 2 - Landscape funiture | 35 | 13-Jun-20 | 25-Jul-20 | 246 | 13-Jun-20 A | 12-Apr-21 | | | Road L1 east 2 - Landscape funiture | | | |
| Road Works PTT, L1 west (between Junction L3 & PTT) | | | | | | | | | | | | | |
| Road L1 west part 1 (Box culvert BC1) | | | | | | | | | | | | | |
| RL1c-1070 | Road L1 west 1 - Drain Works (except gully near slope) | 128 | 12-Jul-19 | 11-Dec-19 | 363 | 11-Nov-19 A | 29-Jan-21 A | | | | | | |
| RL1c-1090 | Road L1 west 1 - Watermain installation | 45 | 28-May-20 | 21-Jul-20 | 211 | 28-May-20 A | 06-Feb-21 A | | | | | | |
| RL1c-1100 | Road L1 west 1 - Fibe optic installation | 60 | 28-May-20 | 07-Aug-20 | 227 | 28-May-20 A | 01-Mar-21 | | Road L1 west 1 - Fibe optic installation | | | | |
| RL1c-1110 | Road L1 west 1 - UU installation | 45 | 18-Jan-21 | 13-Mar-21 | 58 | 18-Jan-21 A | 29-Mar-21 | | | Road L1 west 1 - UU installation | | | |
| RL1c-1120 | Road L1 west 1 - ducting for Street Lighting | 40 | 27-Jan-21 | 17-Mar-21 | 50 | 27-Jan-21 A | 29-Mar-21 | | | Road L1 west 1 - ducting for Street Lighting | | | |
| RL1c-1130 | Road L1 west 1 - Road Pavement | 40 | 27-Jan-21 | 17-Mar-21 | 50 | 27-Jan-21 A | 29-Mar-21 | | | Road L1 west 1 - Road Pavement | | | |
| RL1c-1140 | Road L1 west 1 - Landscape funiture | 60 | 08-May-21 | 20-Jul-21 | 60 | 08-May-21 | 20-Jul-21 | | | | | | |

Planned Bar (WP)

Actual Bar

Forecast Bar

Planned Milestone (WP)

Milestone

3-month Rolling Programme

Anderson Rd Sub-programme

15-Feb-21

Date

15-Feb-21

Revision

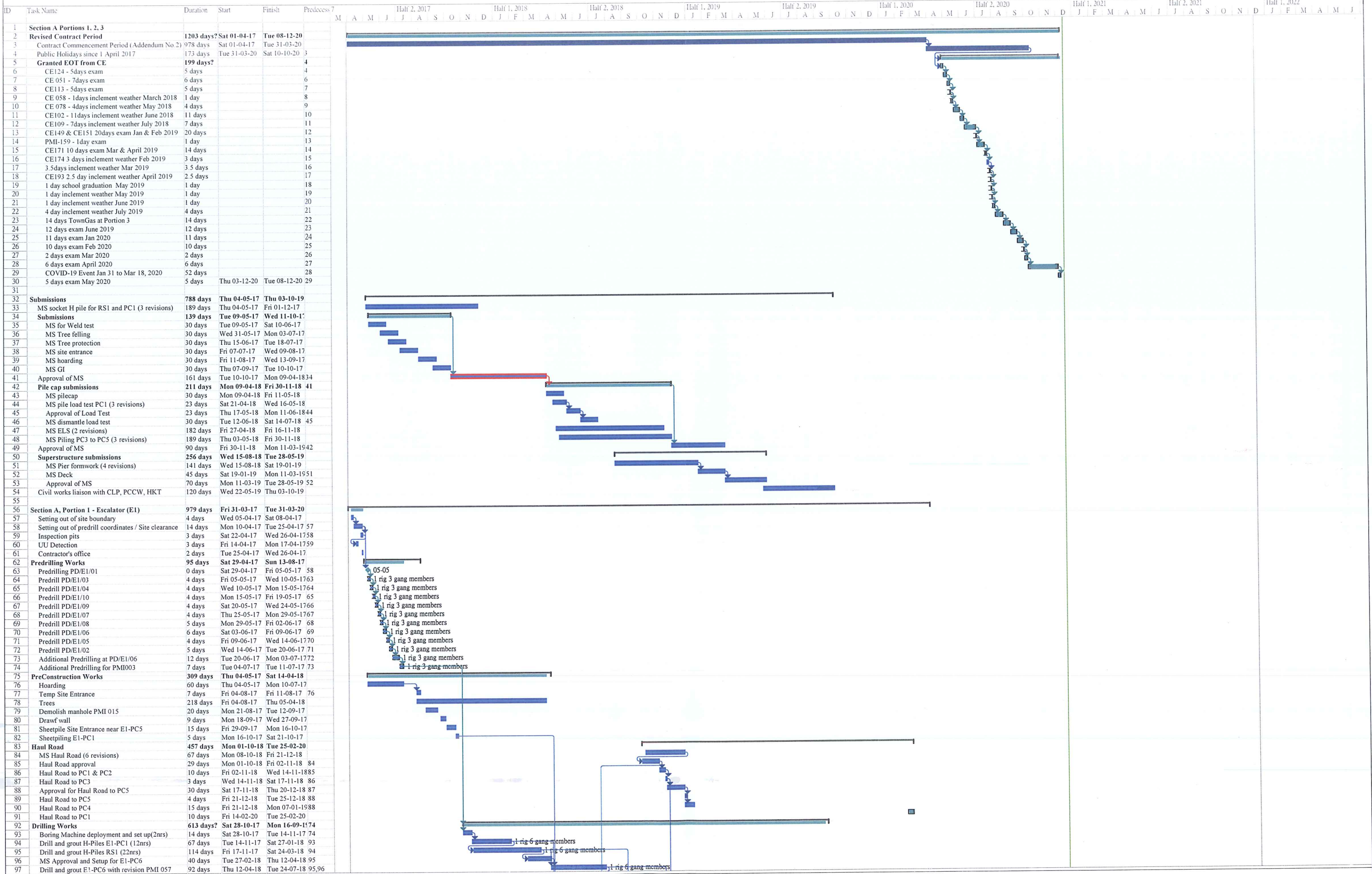
C1-MPU202102

Checked

Approved

Contract 2 (NE/2016/05)

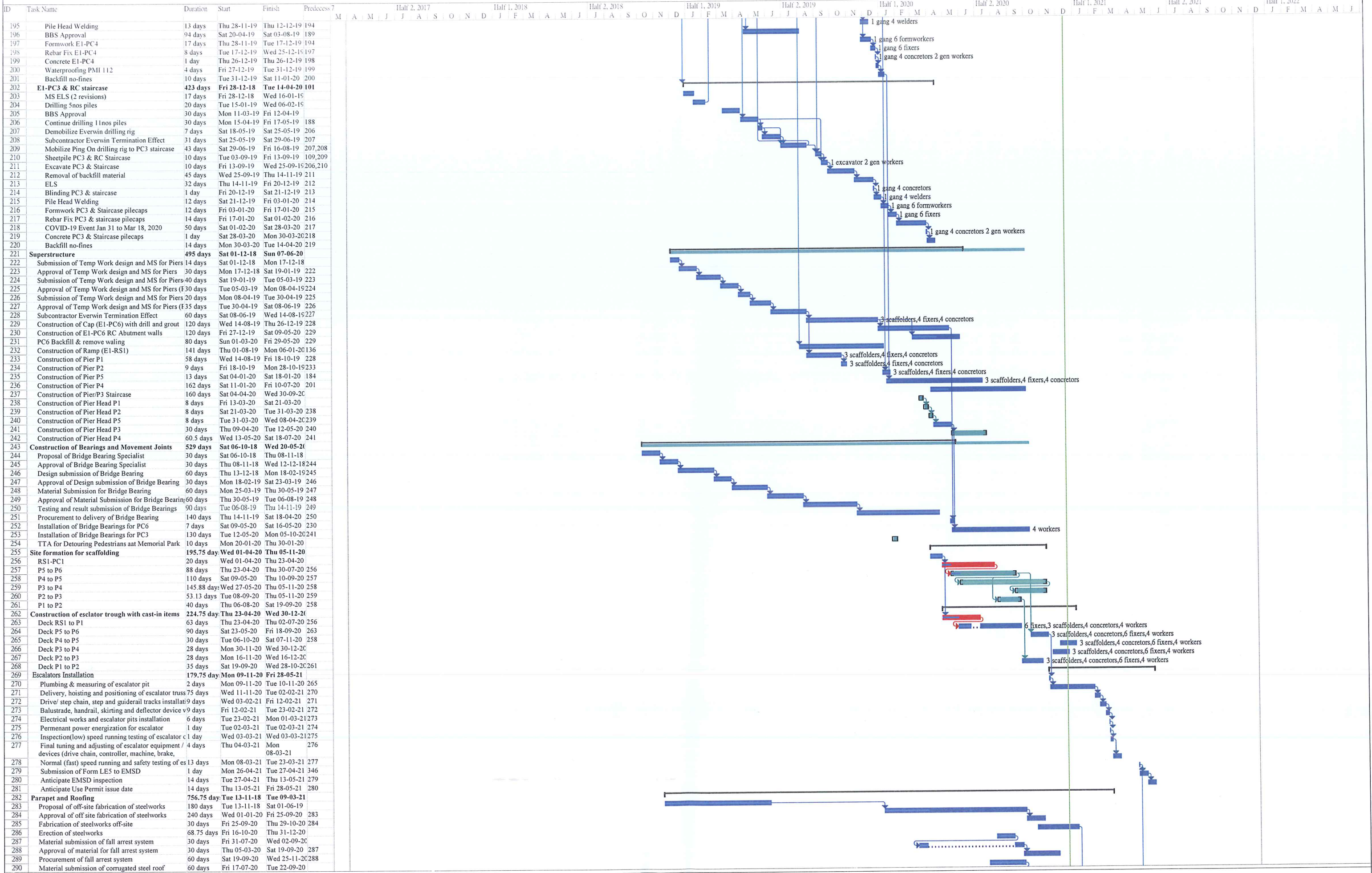
Contract No. NE/2016/05
Development of Anderson Road Quarry Site
Connection of Pedestrian Facilities Works Phase 1 - Accepted Programme
Section A Portions 1, 2, 3 - Dec 2020



Contract No. NE/2016/05
Development of Anderson Road Quarry Site
Connection of Pedestrian Facilities Works Phase 1 - Accepted Programme
Section A Portions 1, 2, 3 - Dec 2020



Contract No. NE/2016/05
Development of Anderson Road Quarry Site
Connection of Pedestrian Facilities Works Phase 1 - Accepted Programme
Section A Portions 1, 2, 3 - Dec 2020



Project: portion 1-3 (7 Sept. 2020)
Date: Mon 14-12-20

Task

Split

Milestone

Summary

Project Summary

External Tasks

External Milestone

Inactive Task

Inactive Milestone

Inactive Summary

Manual Task

Duration-only

Manual Summary Rollup

Manual Summary

Start-only

Finish-only

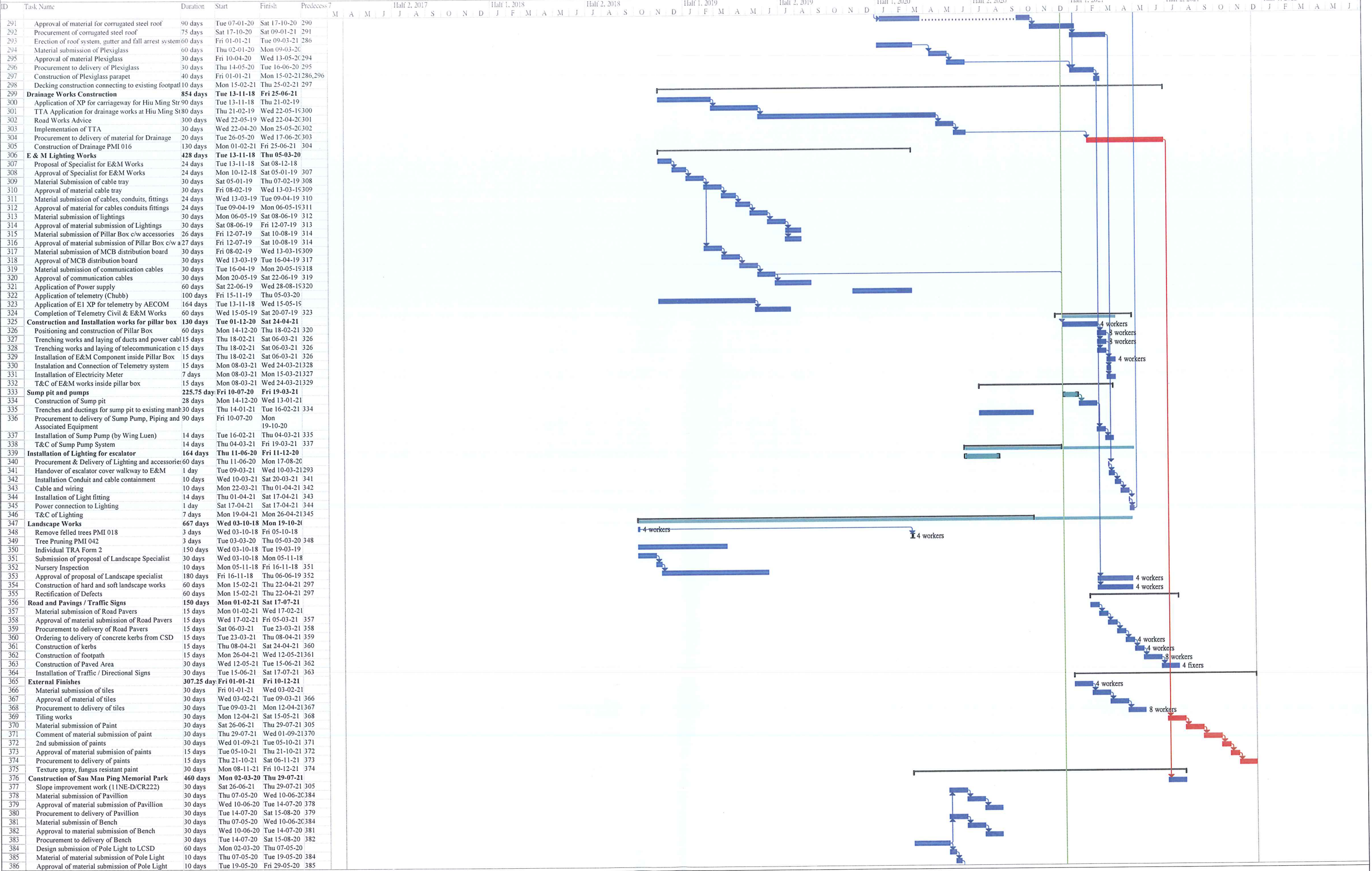
Deadline

Critical

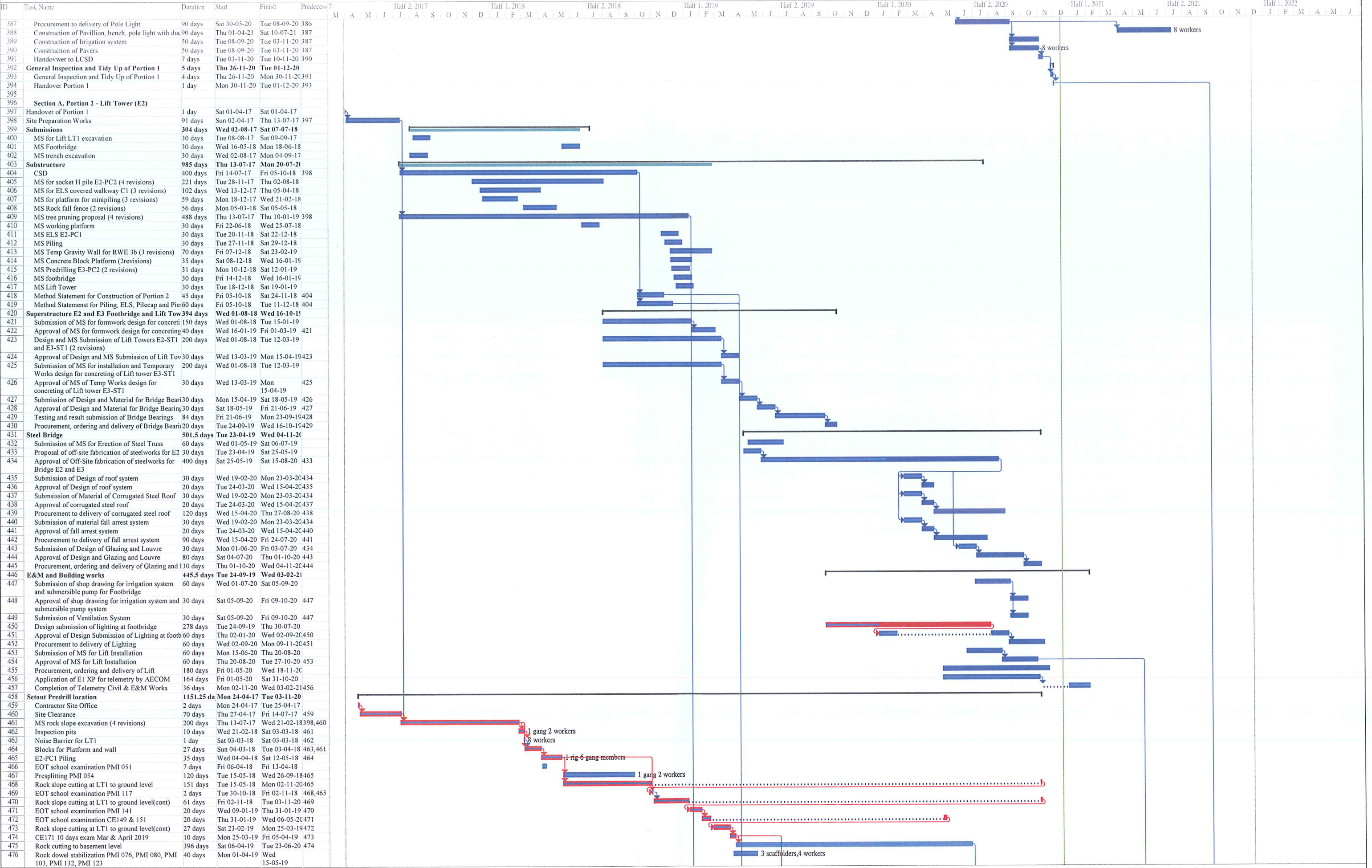
Critical Split

Progress

Contract No. NE/2016/05
Development of Anderson Road Quarry Site
Connection of Pedestrian Facilities Works Phase 1 - Accepted Programme
Section A Portions 1, 2, 3 - Dec 2020

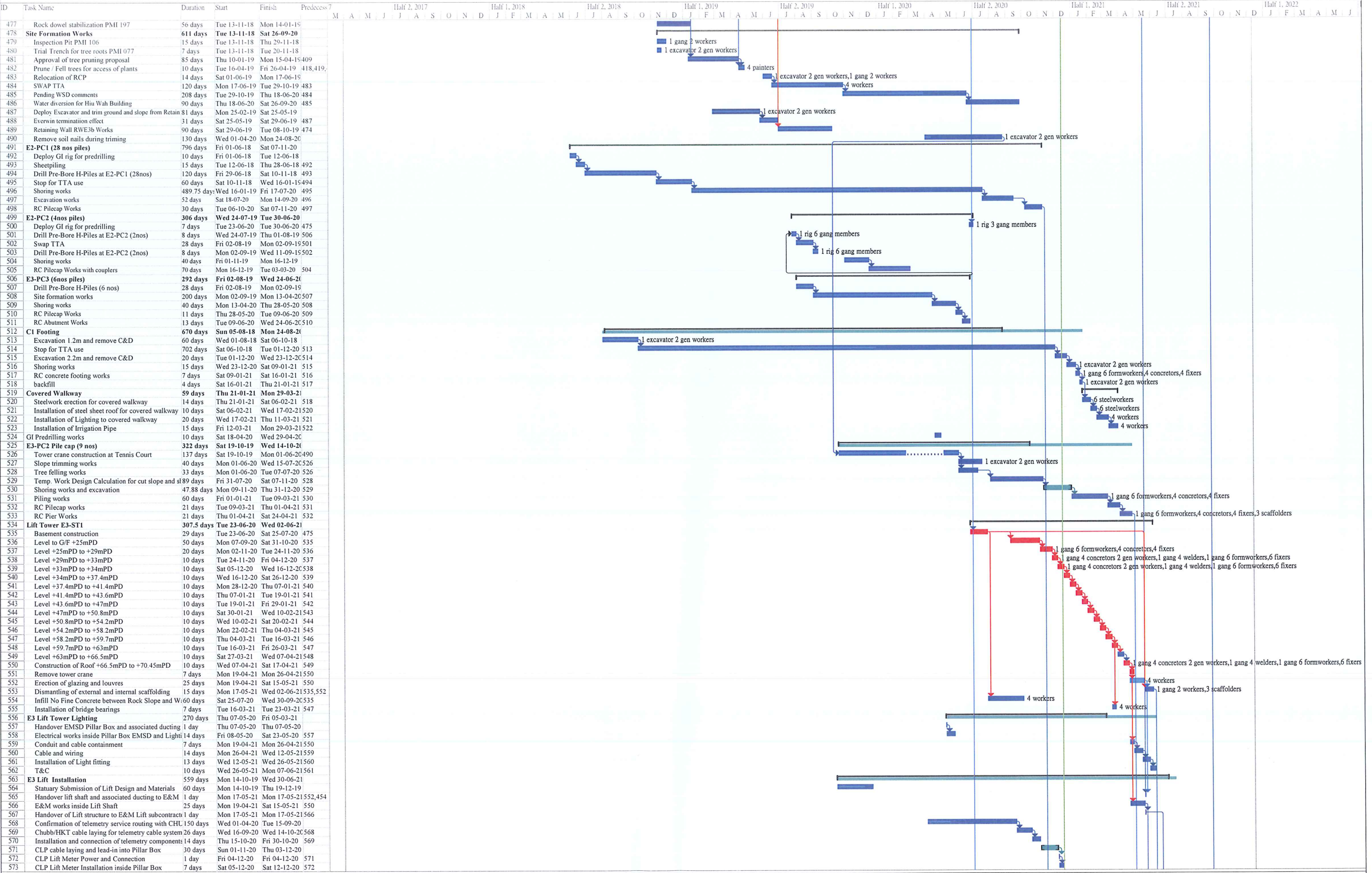


Contract No. NE/2016/05
Development of Anderson Road Quarry Site
Connection of Pedestrian Facilities Works Phase 1 - Accepted Programme
Section A Portions 1, 2, 3 - Dec 2020



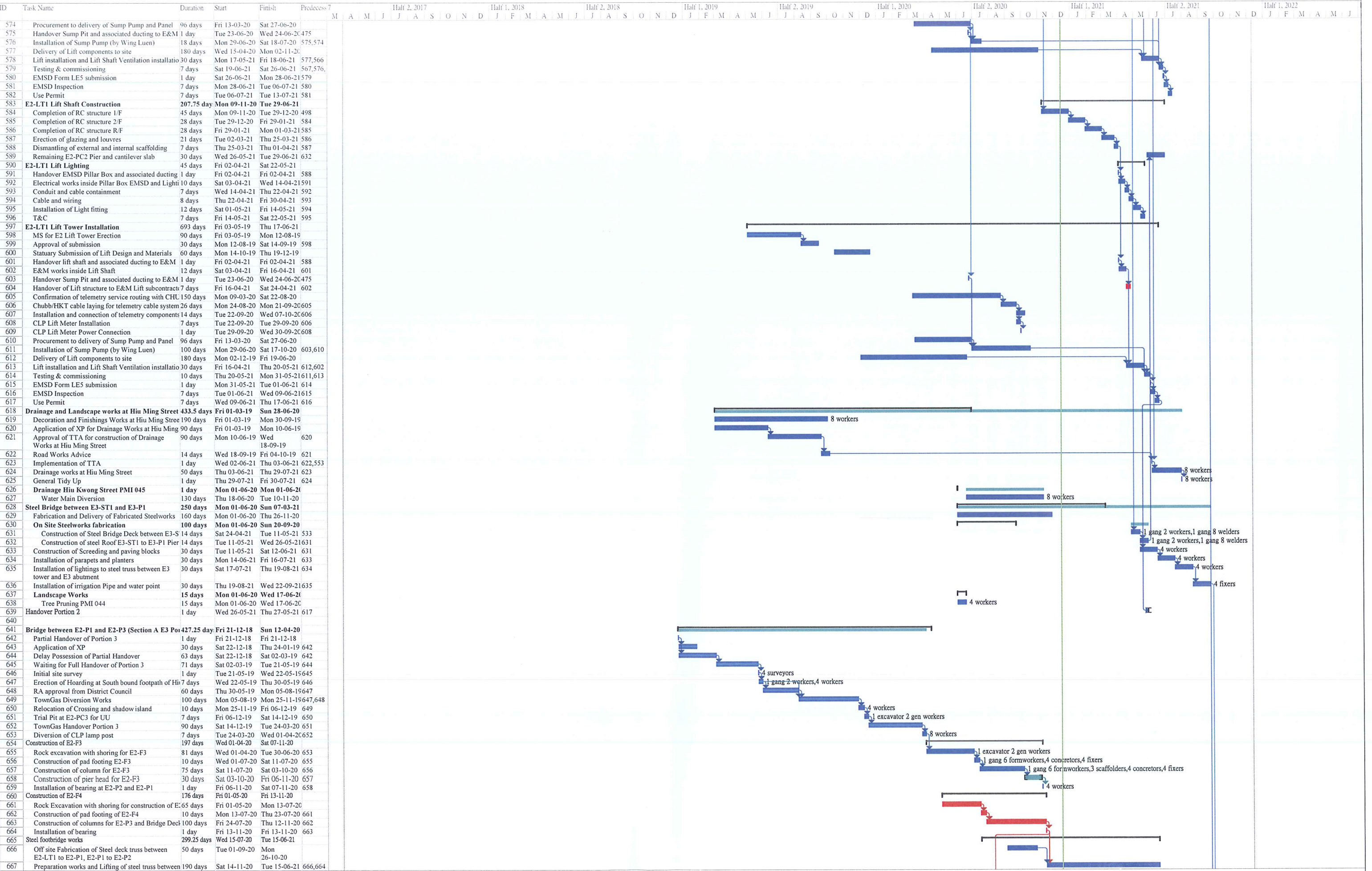
| | | | | | | | | |
|---|-----------|---------|--------------------|------------------|-----------------------|-------------|----------------|----------|
| Project: portion 1-3 (7 Sept. 2020) Date: Mon 14-12-20 | Task | Summary | External Milestone | Inactive Summary | Manual Summary Rollup | Finish-only | Critical Split | Progress |
| | Split | | | Manual Task | Manual Summary | Deadline | ↓ | |
| | Milestone | ◆ | ◆ | Duration-only | Start-only | Critical | | |

Contract No. NE/2016/05
Development of Anderson Road Quarry Site
Connection of Pedestrian Facilities Works Phase 1 - Accepted Programme
Section A Portions 1, 2, 3 - Dec 2020




| | | | | | | | |
|-------------------------------------|-----------|-----------------------|--------------------------|------------------|-----------------------|-------------|----------------|
| Project: portion 1-3 (7 Sept. 2020) | Task | Summary | External Milestone | Inactive Summary | Manual Summary Rollup | Finish-only | Critical Split |
| Date: Mon 14-12-20 | Split | Project Summary | ----- Inactive Task | Manual Task | Manual Summary | Deadline | Progress |
| | Milestone | ◆ External Tasks | ----- Inactive Milestone | Duration-only | Start-only | Critical | |

Contract No. NE/2016/05
Development of Anderson Road Quarry Site
Connection of Pedestrian Facilities Works Phase 1 - Accepted Programme
Section A Portions 1, 2, 3 - Dec 2020




| | | | | | | | |
|---|----------------------------|--|---|--|---|-------------------------------------|----------------------------|
| Project: portion 1-3 (7 Sept. 2020) Date: Mon 14-12-20 | Task Split Milestone | Summary Project Summary External Tasks | External Milestone Inactive Task Inactive Milestone | Inactive Summary Manual Task Duration-only | Manual Summary Rollup Manual Summary Start-only | Finish-only Deadline Critical | Critical Split Progress |
|---|----------------------------|--|---|--|---|-------------------------------------|----------------------------|

Contract No. NE/2016/05
Development of Anderson Road Quarry Site
Connection of Pedestrian Facilities Works Phase 1 - Accepted Programme
Section A Portions 1, 2, 3 - Dec 2020

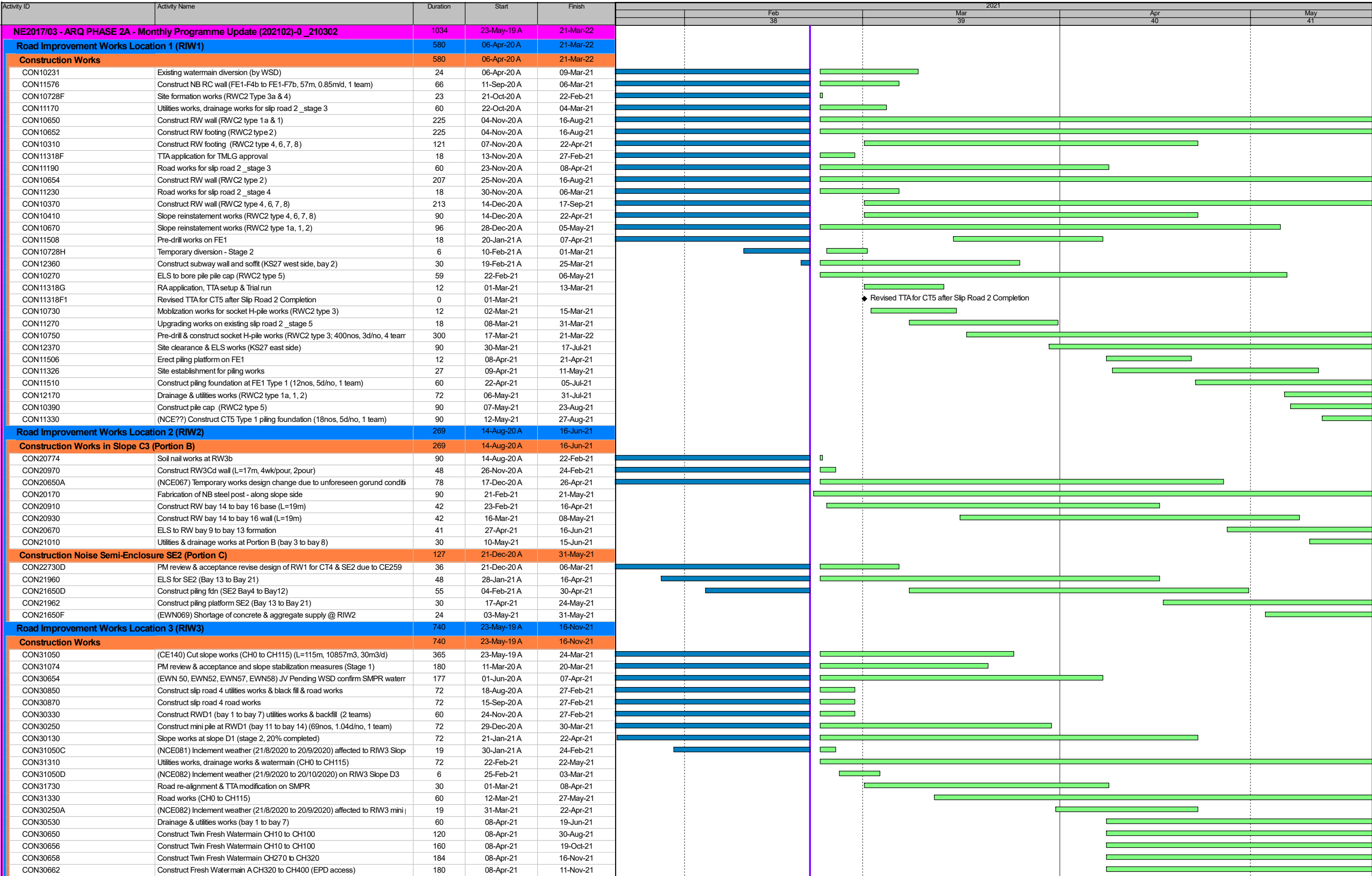


| | | | | | | | | | | | | | | |
|-------------------------------------|-----------|--|-----------------|--|--------------------|--|------------------|--|-----------------------|--|-------------|--|----------------|--|
| Project: portion 1-3 (7 Sept. 2020) | Task | | Summary | | External Milestone | | Inactive Summary | | Manual Summary Rollup | | Finish-only | | Critical Split | |
| Date: Mon 14-12-20 | Split | | Project Summary | | Inactive Task | | Manual Task | | Manual Summary | | Deadline | | Progress | |
| | Milestone | | External Tasks | | Inactive Milestone | | Duration-only | | Start-only | | Critical | | | |

Monthly programme for section D Portion 6
(31 December2020)



Contract 3 (NE/2017/03)



 Actual Work
 Remaining Work
◆ ◆ Milestone

| Activity ID | Activity Name | Duration | Start | Finish | 2021 | | | | |
|---|---|----------|-------------|-----------|--------|--------|--------|--------|--|
| | | | | | Feb 38 | Mar 39 | Apr 40 | May 41 | |
| CON30150 | Slope works at slope D1 (stage 3, 40% completed) | 72 | 23-Apr-21 | 20-Jul-21 | | | | | |
| CON30250B | (NCE082) Inclement weather (21/9/2020 to 20/10/2020) on RIW3 D1 | 6 | 23-Apr-21 | 29-Apr-21 | | | | | |
| CON30350 | Construct RWD1 (bay 8 to bay 14) pile cap (2 teams) | 60 | 30-Apr-21 | 13-Jul-21 | | | | | |
| CON30550 | Road works (bay 1 to bay 7) | 60 | 03-May-21 | 14-Jul-21 | | | | | |
| Pedestrian Connectivity Facility (PC-E11) | | 233 | 07-Sep-20 A | 28-Jun-21 | | | | | |
| Construction Works | | 233 | 07-Sep-20 A | 28-Jun-21 | | | | | |
| CON42270 | Construct U/G utilities & backfill | 120 | 07-Sep-20 A | 23-Mar-21 | | | | | |
| CON42910 | Application for power supply & energization (PC-E11) | 144 | 11-Sep-20 A | 01-Mar-21 | | | | | |
| CON42296 | Construct type L manhole (2nos) | 60 | 09-Dec-20 A | 23-Feb-21 | | | | | |
| CON42298 | Construct sub-structure for E11-PC1 | 60 | 19-Dec-20 A | 05-Mar-21 | | | | | |
| CON42450 | Erect steel frame E11-FB2, construct floor slab & side planter | 30 | 08-Feb-21 A | 17-Mar-21 | | | | | |
| CON42430 | Erect steel frame E11-FB3, construct floor slab & side planter | 30 | 08-Feb-21 A | 17-Mar-21 | | | | | |
| CON42530 | Erect steel frame E11-FB4, construct floor slab & side planter | 30 | 16-Feb-21 A | 22-Mar-21 | | | | | |
| CON42550 | Erect steel frame E11-FB5, construct floor slab & side planter | 30 | 22-Feb-21 | 31-Mar-21 | | | | | |
| CON42630 | Construct covered-walkway between PC-E11 & BBI toilet | 102 | 22-Feb-21 | 28-Jun-21 | | | | | |
| CON42670 | Install glass & window to lift tower no 2 | 42 | 22-Feb-21 | 15-Apr-21 | | | | | |
| CON42298A | (EWN069) Shortage of concrete & aggregate supply @ E11 | 25 | 06-Mar-21 | 08-Apr-21 | | | | | |
| CON42510 | Erect roof steel frame, gutter, corrugated metal sheet & fall arrest system E11-F | 48 | 18-Mar-21 | 18-May-21 | | | | | |
| CON42490 | Erect roof steel frame, gutter, corrugated metal sheet & fall arrest system E11-F | 48 | 18-Mar-21 | 18-May-21 | | | | | |
| CON42590 | Erect roof steel frame, gutter, corrugated metal sheet & fall arrest system E11-F | 48 | 23-Mar-21 | 24-May-21 | | | | | |
| CON42610 | Erect roof steel frame, gutter, corrugated metal sheet & fall arrest system E11-F | 48 | 01-Apr-21 | 29-May-21 | | | | | |
| CON42390 | Construct lift tower 1 (2 teams) | 60 | 09-Apr-21 | 21-Jun-21 | | | | | |
| CON42770 | ABWF works @LT2 (inside 2nos lift shaft) | 12 | 16-Apr-21 | 29-Apr-21 | | | | | |
| CON42870 | E&M works to PC-E11 @LT2 (inside 2nos lift shaft) | 12 | 30-Apr-21 | 14-May-21 | | | | | |
| CON42772 | ABWF works @LT2 (Other than lift shart area) | 48 | 30-Apr-21 | 28-Jun-21 | | | | | |
| CON42872 | E&M works to PC-E11 @LT2 (Other than lift shart area) | 36 | 15-May-21 | 28-Jun-21 | | | | | |
| Pedestrian Connectivity Facility (PC-E8) | | 165 | 21-Dec-20 A | 16-Jul-21 | | | | | |
| Construction Works | | 165 | 21-Dec-20 A | 16-Jul-21 | | | | | |
| CON41770 | E&M works (F9 & F1 to P1) | 60 | 21-Dec-20 A | 06-Mar-21 | | | | | |
| CON41850 | E&M works (P5 to P6) | 60 | 21-Dec-20 A | 06-Mar-21 | | | | | |
| CON41250 | Erect steel roof (steel frame) P4>P5 | 48 | 29-Dec-20 A | 26-Feb-21 | | | | | |
| CON41270 | Erect steel roof (steel frame) P5>P6 | 48 | 29-Dec-20 A | 26-Feb-21 | | | | | |
| CON41690 | 3A_ Install escalator & temp. T&C (E8-E9 & E8-E10) (P4 to P5) | 90 | 29-Dec-20 A | 21-Apr-21 | | | | | |
| CON41710 | 3B_ Install escalator & temp. T&C (E8-E11 & E8-E12) (P5 to P6) | 90 | 29-Dec-20 A | 21-Apr-21 | | | | | |
| CON41050 | Construct escalator pit P1>P2 (E3 & E4) | 60 | 11-Jan-21 A | 24-Mar-21 | | | | | |
| CON41070 | Construct escalator pit P2>P3 (E5 & E6) | 60 | 11-Jan-21 A | 24-Mar-21 | | | | | |
| CON41008A | (EWN069) Shortage of concrete & aggregate supply @ E8 | 25 | 28-Jan-21 A | 01-Mar-21 | | | | | |
| CON41170A | (EWN048C) Install roof cladding F9 & F1>P1 | 12 | 22-Feb-21* | 06-Mar-21 | | | | | |
| CON41010 | Construct E8-ABT | 30 | 02-Mar-21 | 09-Apr-21 | | | | | |
| CON41890 | E&M works (P3 to P4) | 60 | 08-Mar-21 | 22-May-21 | | | | | |
| CON41230A | (EWN048C) Install roof cladding P3>P4 | 12 | 08-Mar-21* | 20-Mar-21 | | | | | |
| CON41250A | (EWN048C) Install roof cladding P4>P5 | 12 | 22-Mar-21* | 08-Apr-21 | | | | | |
| CON41190 | Erect steel roof (steel frame) P1>P2 | 48 | 25-Mar-21 | 26-May-21 | | | | | |
| CON41210 | Erect steel roof (steel frame) P2>P3 | 48 | 25-Mar-21 | 26-May-21 | | | | | |
| CON41670 | 4A_ Install escalator & temp. T&C (E8-E5 & E8-E6) (P2 to P3) | 90 | 25-Mar-21 | 16-Jul-21 | | | | | |
| CON41630 | 4B_ Install escalator & temp. T&C (E8-E3 & E8-E4) (P1 to P2) | 90 | 25-Mar-21 | 16-Jul-21 | | | | | |
| CON41790 | E&M works (P1 to P2) | 60 | 25-Mar-21 | 09-Jun-21 | | | | | |
| CON41810 | E&M works (P2 to P3) | 60 | 25-Mar-21 | 09-Jun-21 | | | | | |
| CON41270A | (EWN048C) Install roof cladding P5>P6 | 12 | 09-Apr-21* | 22-Apr-21 | | | | | |
| CON41150 | Construct escalator pit P6>ABT (E13 & E14) | 60 | 10-Apr-21 | 22-Jun-21 | | | | | |
| Pedestrian Connectivity Facility System A (SYA) | | 313 | 11-Aug-20 A | 30-Aug-21 | | | | | |
| Construction Works | | 313 | 11-Aug-20 A | 30-Aug-21 | | | | | |
| CON50250 | Construct superstructure of lift tower to roof level (3m/pour, +144 to +165.7mPl | 162 | 11-Aug-20 A | 25-Feb-21 | | | | | |
| CON50250A | (NCE081) Inclement weather (21/8/2020 to 20/9/2020) affected to SYA | 19 | 26-Feb-21 | 19-Mar-21 | | | | | |
| CON50250B | (NCE082) Inclement weather (21/9/2020 to 20/10/2020) affected to SYA | 6 | 20-Mar-21 | 30-Mar-21 | | | | | |
| CON50490 | Install E&M (ELE/MVAC/PDS) incl. Pillar Box | 120 | 31-Mar-21 | 23-Aug-21 | | | | | |
| CON50470 | Application for power supply & energization (SYA) | 120 | 31-Mar-21 | 23-Aug-21 | | | | | |
| CON50252A | (EWN069) Shortage of concrete & aggregate supply @ Sys A | 25 | 31-Mar-21 | 29-Apr-21 | | | | | |
| CON50290 | Construct superstructure of lift tower to roof level (3m/pour, +165.7 to +178.45r | 84 | 30-Apr-21 | 10-Aug-21 | | | | | |
| CON50370 | Install window (phase 1) | 90 | 14-May-21 | 30-Aug-21 | | | | | |
| Pedestrian Connectivity Facility System B (SYB) | | 366 | 21-Dec-20 A | 18-Mar-22 | | | | | |
| Construction Works | | 366 | 21-Dec-20 A | 18-Mar-22 | | | | | |
| CON51809A | EWN - Design change for drainage pipe | 36 | 21-Dec-20 A | 27-Feb-21 | | | | | |
| CON51310 | Excavate & install support at SYB-PC6 | 30 | 20-Jan-21 A | 13-Mar-21 | | | | | |
| CON50855 | Gasmain diversion (Sys B) - Apply 2nd stage TTA & civil works for gasmain dive | 12 | 18-Feb-21 A | 04-Mar-21 | | | | | |
| CON51810 | Construct underground drainage pipe | 312 | 01-Mar-21 | 18-Mar-22 | | | | | |
| CON50856 | Gasmain diversion (Sys B) - gasmain diversion works (by Towngas) | 36 | 05-Mar-21 | 20-Apr-21 | | | | | |
| CON51050 | Mobilisation piling rig plant to SYS-PC6 | 6 | 15-Mar-21 | 20-Mar-21 | | | | | |
| CON51370 | Install sheet pile at SYB-PC4 | 12 | 15-Mar-21 | 31-Mar-21 | | | | | |
| CON51070 | Pre-drill & construct piling fdn at SYB-PC6 | 50 | 22-Mar-21 | 25-May-21 | | | | | |

- Actual Work
- Remaining Work
- Milestone

| Activity ID | Activity Name | Duration | Start | Finish | 2021 | | | | |
|--|--|----------|-------------|-----------|------|--|-----|--|-----|
| | | | | | Feb | | Mar | | Apr |
| | | | | | 38 | | 39 | | 40 |
| | | | | | | | | | May |
| | | | | | | | | | 41 |
| CON51390 | Excavate & install support at SYB-PC4 | 30 | 01-Apr-21 | 07-May-21 | | | | | |
| CON50857 | Gasmain diversion (Sys B) - Reinstate road surface including pedestrain road | 8 | 21-Apr-21 | 29-Apr-21 | | | | | |
| CON50858 | Gasmain diversion (Sys B) - Apply 3rd stage TTA (reinstate central median) | 14 | 30-Apr-21 | 17-May-21 | | | | | |
| CON51210 | Mobilisation of construct socket H-pile works to SYB-PC2 | 18 | 18-May-21 | 08-Jun-21 | | | | | |
| CON50890 | Site clearance at portion L (to PC-1) | 66 | 18-May-21 | 05-Aug-21 | | | | | |
| Bus-Bus Interchange Public Toilet (BBI Toilet) | | 365 | 01-Apr-20 A | 01-Apr-21 | | | | | |
| Works related to section 10A - Establishment Works for Landscape Softworks in Section 10 | | 365 | 01-Apr-20 A | 01-Apr-21 | | | | | |
| CON43370 | Establishment Works for Landscape Softworks in Section 10 (Portion FI) | 365 | 01-Apr-20 A | 01-Apr-21 | | | | | |

- Actual Work
- Remaining Work
- ◆

 ◆ Milestone

Appendix D

Monitoring Locations for Impact Monitoring

**Monitoring Locations
for
Contract 1 (NE/2016/01)**

DO NOT SCALE DRAWING. CHECK ALL DIMENSIONS ON SITE.
ALL RIGHTS RESERVED
© DYE ARUP



HVS in AMS-1 for 24-Hour TSP



- Legend
- Study Area
 - 500m Assessment Area
 - Dust Monitoring Locations



| | | | |
|-----|--------------|----|-------|
| B | SECOND ISSUE | GL | 03/14 |
| A | FIRST ISSUE | GL | 10/13 |
| Rev | Description | By | Date |

Consultant
ARUP

Contract No. and Title
Agreement No. CE 18/2012(CE)
Development of Anderson Road Quarry - Investigation

Drawing title
Locations of Construction Dust Monitoring (Sheet 1 of 3)

| | | | |
|-------------|---------------|---------|-------------|
| Drawing no. | 227724/E/1045 | Rev. | B |
| Drawn | Date | Checked | Approved |
| GL | 03/14 | TC | ST |
| Scale | 1:5000 | Status | PRELIMINARY |

COPYRIGHT RESERVED
CEDD 土木工程拓展署
Civil Engineering and Development Department

DO NOT SCALE DRAWING. CHECK ALL DIMENSIONS ON SITE.
ALL RIGHTS RESERVED.
© THE ARUP & PARTNERS HONG KONG LIMITED

NMS-7 (Chi Tai House of On Tai Estate)

Building layout is assumed for assessment purpose

NMS-6 (Yung Tai House of On Tai Estate)

Building layout is assumed for assessment purpose

NMS-3 (Site C2 - R102)

NMS-1 (Site C2 + School 05)

NMS-5 (Hau Tat House of On Tat Estate)

NMS-4 / NMS-4a (On Tat House of On Tat Estate)

Building layout is assumed for assessment purpose

NMS-2 (Site E - School)
(Site E - School)

Legend

- Study Area
- Construction Noise Monitoring Location
- Construction and Operational Road Traffic Noise Monitoring Location
- Review Noise monitoring Location

| | | | |
|-----|--------------|----|-------|
| C | THIRD ISSUE | GL | 05/14 |
| B | SECOND ISSUE | GL | 03/14 |
| A | FIRST ISSUE | GL | 10/13 |
| Rev | Description | By | Date |

Consultant

ARUP

Contract No. and Title

Agreement No. CE 18/2012(CE)

Development of
Anderson Road Quarry -
Investigation

Drawing title

Locations of Noise
Monitoring

Drawing no. 227724/E/2400 Rev. C

| | | | |
|-------|--------|---------|-------------|
| Drawn | Date | Checked | Approved |
| GL | 05/14 | TC | ST |
| Scale | 1:5000 | Status | PRELIMINARY |

COPYRIGHT RESERVED



土木工程拓展署
Civil Engineering and
Development Department

DO NOT SCALE DRAWING/ CHECK ALL DIMENSIONS ON SITE.
ALL RIGHTS RESERVED.
© THE ARUP & PARTNERS HONG KONG LIMITED

- Legend
- Study Area
 - 500m Assessment Area
 - Dust Monitoring Locations



HVS in AMS-5 for 24-Hour TSP



HVS in AMS-6 for 24-Hour TSP

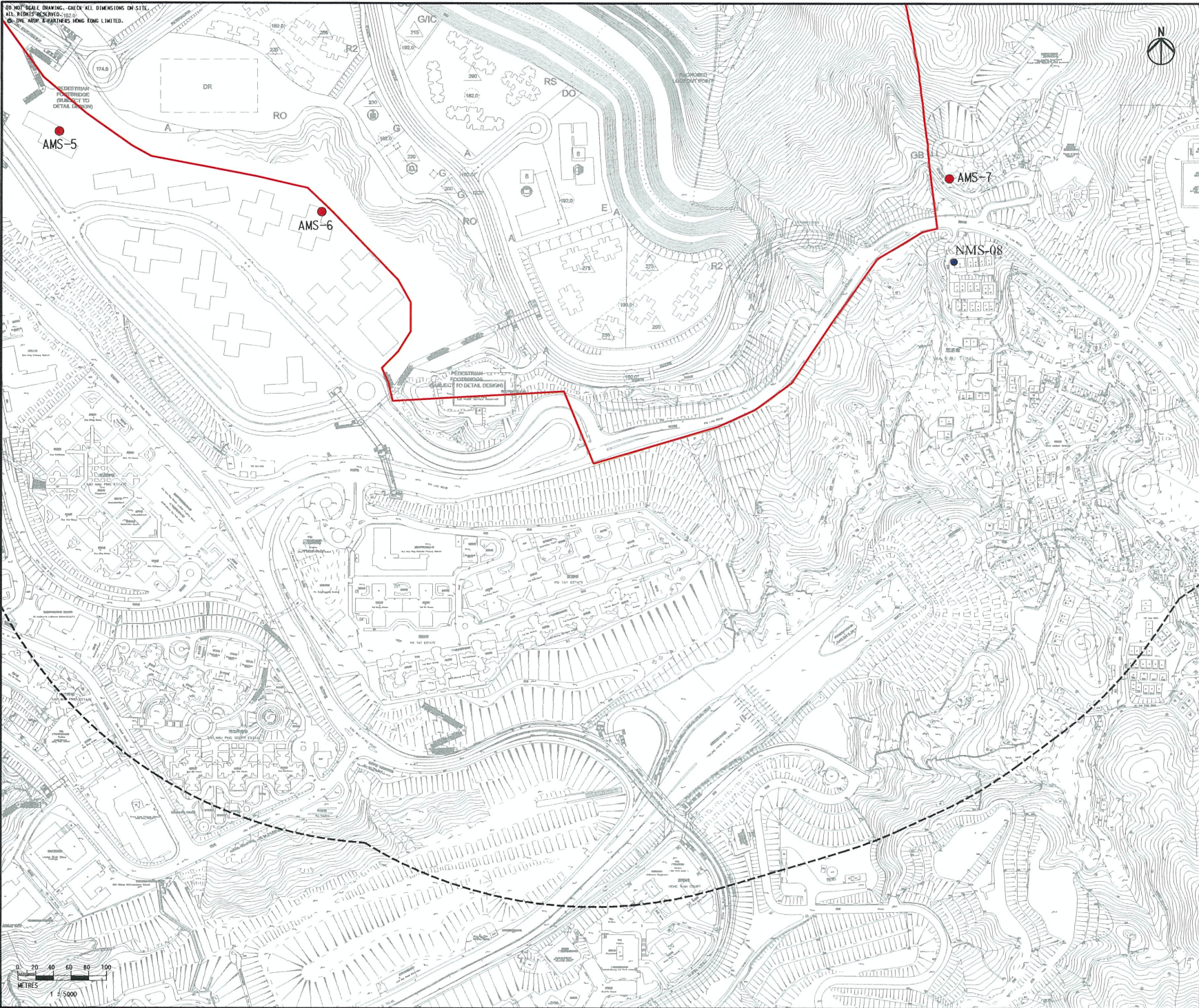


| | | | |
|--|-------------|---------|-------------|
| B SECOND ISSUE | | GL | 03/14 |
| A FIRST ISSUE | | GL | 10/13 |
| Rev | Description | By | Date |
| Consultant | | | |
| ARUP | | | |
| Contract No. and Title | | | |
| Agreement No. CE 18/2012(CE) | | | |
| Development of Anderson Road Quarry - Investigation | | | |
| Drawing title | | | |
| Locations of Construction Dust Monitoring (Sheet 2 of 3) | | | |
| Drawing no. | | Rev. | |
| 227724/E/1046 | | B | |
| Drawn | Date | Checked | Approved |
| GL | 03/14 | TC | ST |
| Scale | 1:5000 | ma3 | PRELIMINARY |

COPYRIGHT RESERVED



土木工程拓展署
Civil Engineering and
Development Department



Legend

- Study Area
- 500m Assessment Area
- Dust Monitoring Locations
- Noise Monitoring Location

| Rev | Description | By | Date |
|-----|--------------|----|-------|
| B | SECOND ISSUE | GL | 03/14 |
| A | FIRST ISSUE | GL | 10/13 |

Consultant

Contract No. and Title

Agreement No. CE 18/2012(CE)

Development of
Anderson Road Quarry -
Investigation

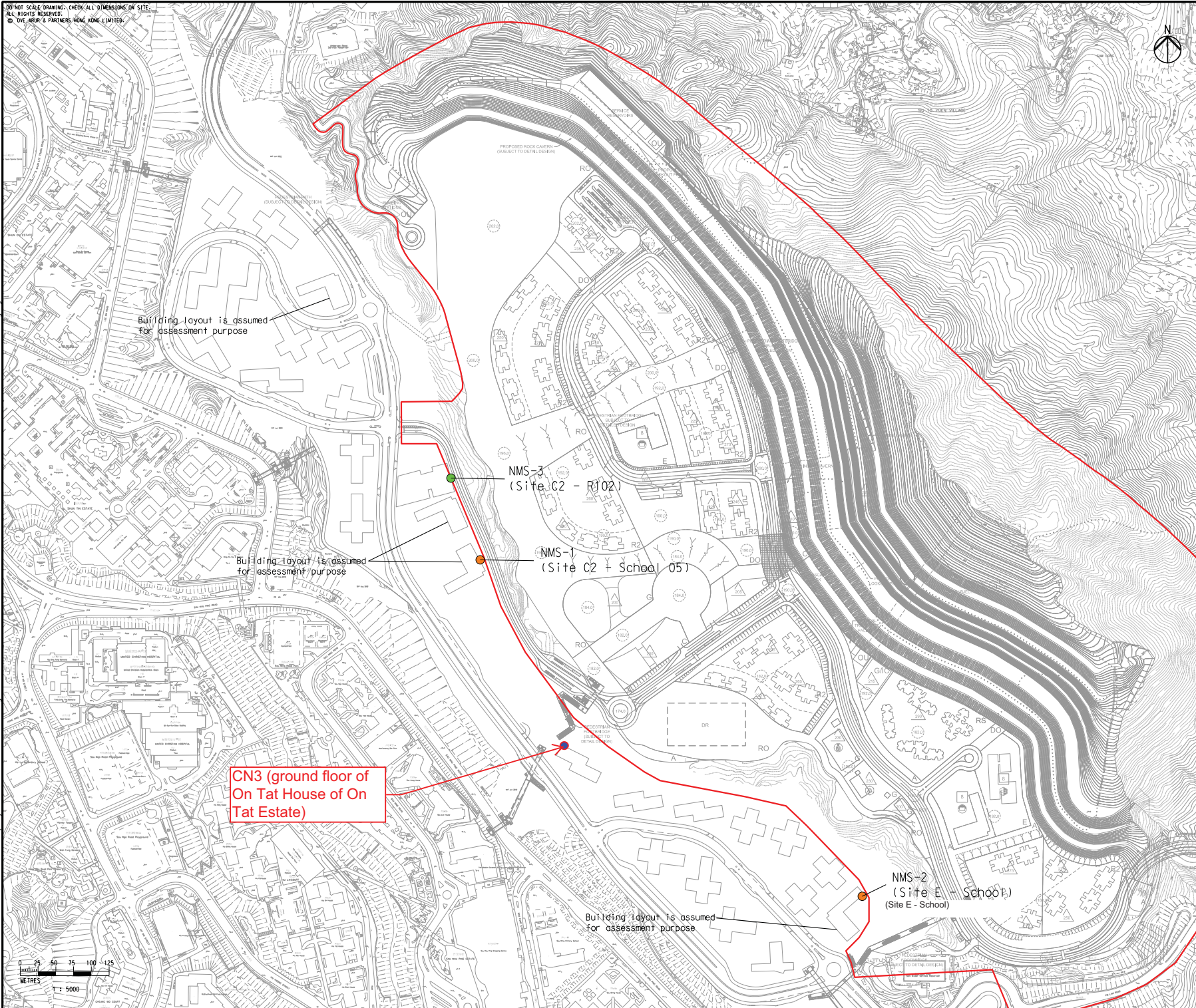
Drawing title

Locations of Construction Dust
and Noise Monitoring

COPYRIGHT RESERVED

**Monitoring Locations
for
Contract 3 (NE/2017/03)**

DO NOT SCALE DRAWING. CHECK ALL DIMENSIONS ON SITE.
ALL RIGHTS RESERVED.
© THE ARUP & PARTNERS HONG KONG LIMITED



- Legend
- Study Area
 - Construction Noise Monitoring Location
 - Construction and Operational Road Traffic Noise Monitoring Location
 - Noise monitoring Location

| Rev | Description | By | Date |
|-----|--------------|----|-------|
| C | THIRD ISSUE | GL | 05/14 |
| B | SECOND ISSUE | GL | 03/14 |
| A | FIRST ISSUE | GL | 10/13 |

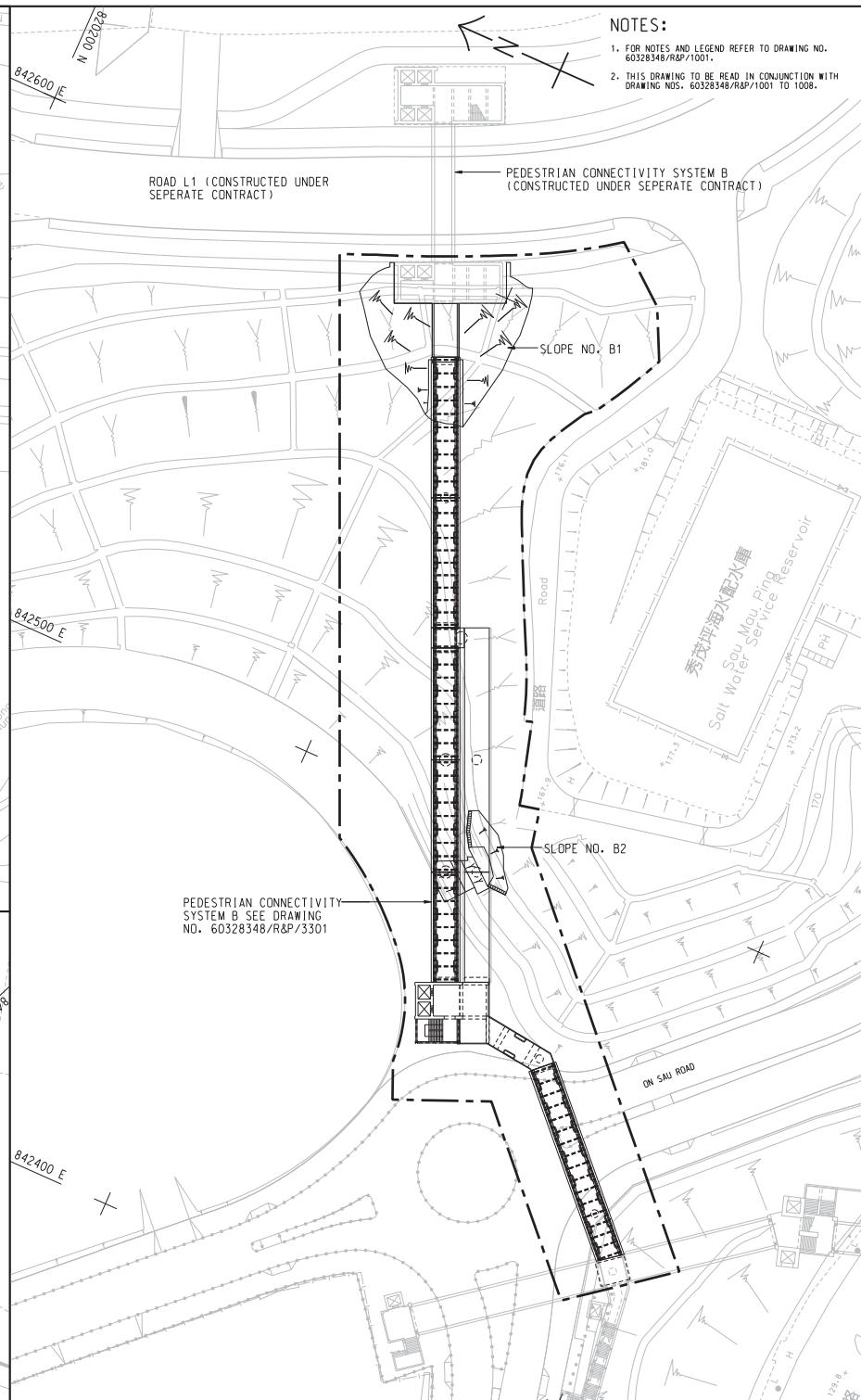
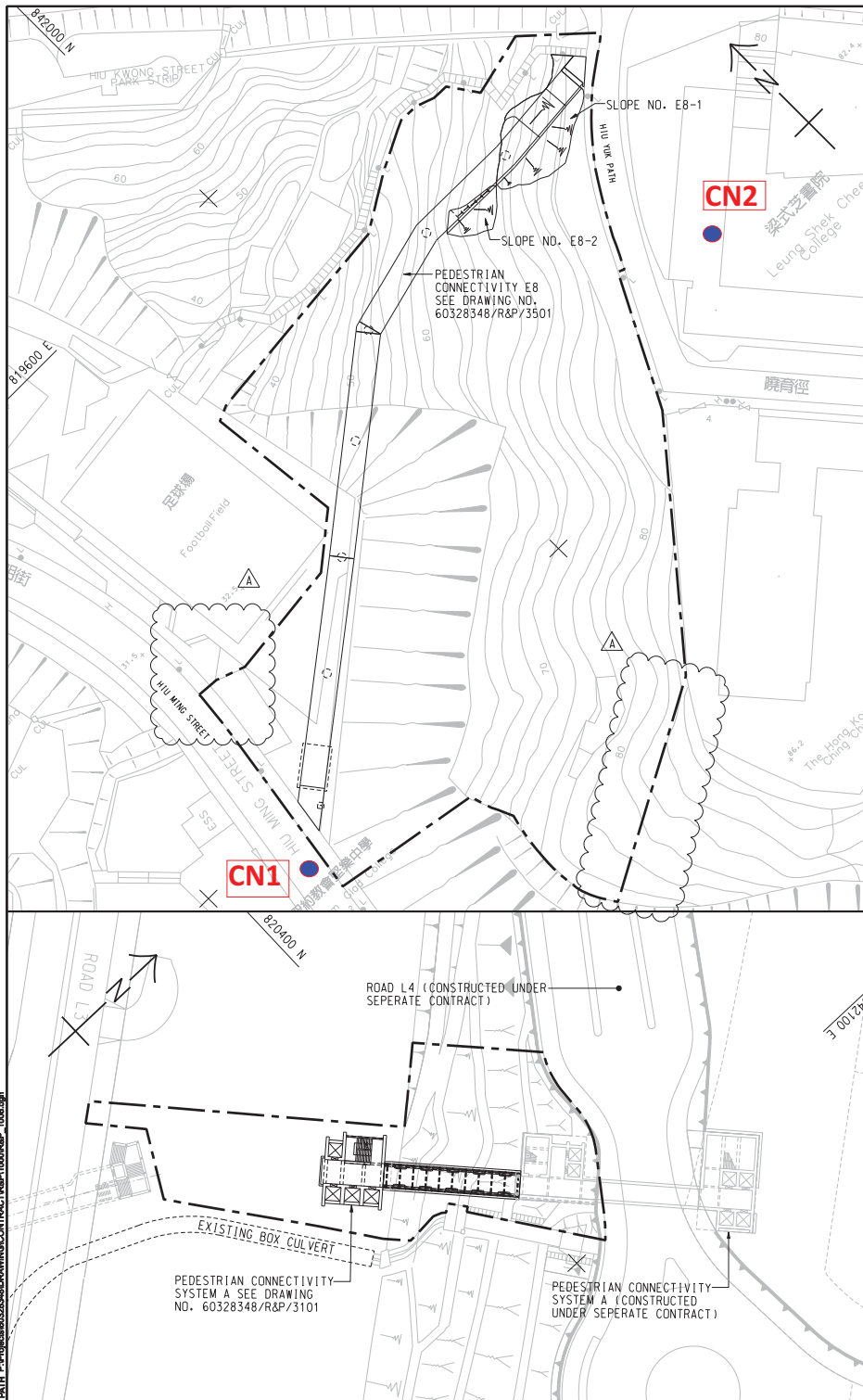
Consultant
ARUP

Contract No. and Title
Agreement No. CE 18/2012(CE)
Development of
Anderson Road Quarry -
Investigation

Drawing title
**Locations of Noise
Monitoring**

| | | |
|---------------------------|------------|--------------------|
| Drawing no. 227724/E/2400 | | Rev. C |
| Drawn GL | Date 05/14 | Checked TC |
| Scale 1:5000 | MA3 | Status PRELIMINARY |





NOTES:

1. FOR NOTES AND LEGEND REFER TO DRAWING NO.
60328348/R&P/1001.
2. THIS DRAWING TO BE READ IN CONJUNCTION WITH
DRAWING NOS. 60328348/R&P/1001 TO 1008.

PROJECT
項目

DEVELOPMENT OF ANDERSON ROAD QUARRY SITE - INVESTIGATION, DESIGN AND CONSTRUCTION

CONTRACT TITLE
DEVELOPMENT OF ANDERSON ROAD
QUARRY SITE - ROAD IMPROVEMENT
WORKS AND PEDESTRIAN CONNECTIVITY
FACILITIES WORKS PHASE 2A

CLIENT
NAMECONSULTANT
지정회사

AECOM Asia Company Ltd.
www.aecom.com

SUB-CONSULTANTS
分列工程顧問公司



ISSUE/REVISION
01

| | | | | |
|----------|------------|-----------------------|------|------------|
| | | | | |
| | | | | |
| | | | | |
| | | | | Y6 |
| A | NOV. 17 | TENDER ADDENDUM NO. 1 | AWYC | |
| - | OCT. 17 | TENDER DRAWING | AWYC | |
| PR 事項 | DATE 日附 | DESCRIPTION 内容概要 | | CHK. 検査 |

STATUS
IN

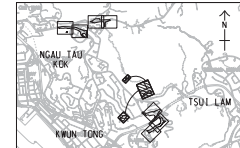
SCALE
1200

A1 1 : 500

DIMENSION UNIT

METRES

KEY PLAN A1 1 : 60000
索引圖



PROJECT NO. 7510-22

60328348

CONTRACT NO.

NE/2017/03

SHEET TITLE

GENERAL LAYOUT

SHEET NUMBER
100

60328348/R&P/1008A

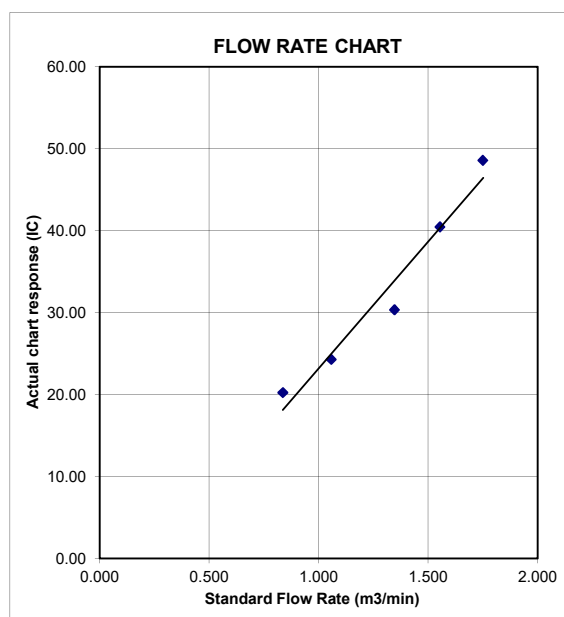
SHEET 8 OF 8

Appendix E

Calibration Certificate of Monitoring Equipment and HOKLAS-accreditation Certificate of the Testing Laboratory

TSP SAMPLER CALIBRATION CALCULATION SPREADSHEET

| Location : Tan Shan Village No. 5 - 6 | | | | Date of Calibration: 5-Feb-21 | | | |
|---|--------------|---------------------------------------|----------|---------------------------------|-----------|---------------------------------------|---|
| Location ID : AMS1a | | | | Next Calibration Date: 5-Apr-21 | | | |
| Model: TISCH High Volume Air Sampler TE-5170 | | | | Technician: Mr. Fai So | | | |
| CONDITIONS | | | | | | | |
| Sea Level Pressure (hPa) | | <input type="text" value="1019.8"/> | | Corrected Pressure (mm Hg) | | <input type="text" value="764.85"/> | |
| Temperature (°C) | | <input type="text" value="19.9"/> | | Temperature (K) | | <input type="text" value="293"/> | |
| CALIBRATION ORIFICE | | | | | | | |
| Make-> | | <input type="text" value="TISCH"/> | | Qstd Slope -> | | <input type="text" value="2.10574"/> | |
| Model-> | | <input type="text" value="TE-5025A"/> | | Qstd Intercept -> | | <input type="text" value="-0.00985"/> | |
| Serial # -> | | <input type="text" value="1941"/> | | | | | |
| CALIBRATION | | | | | | | |
| Plate No. | H2O (L) (in) | H2O (R) (in) | H2O (in) | Qstd (m3/min) | I (chart) | IC corrected | LINEAR REGRESSION |
| 18 | 6.6 | 6.6 | 13.2 | 1.751 | 48 | 48.57 | Slope = 31.0065 Intercept = -7.8094 Corr. coeff. = 0.9794 |
| 13 | 5.2 | 5.2 | 10.4 | 1.554 | 40 | 40.48 | |
| 10 | 3.9 | 3.9 | 7.8 | 1.347 | 30 | 30.36 | |
| 7 | 2.4 | 2.4 | 4.8 | 1.057 | 24 | 24.29 | |
| 5 | 1.5 | 1.5 | 3 | 0.837 | 20 | 20.24 | |
| Calculations : $Qstd = 1/m[\text{Sqrt}(H2O(Pa/Pstd)(Tstd/Ta))-b]$ $IC = I[\text{Sqrt}(Pa/Pstd)(Tstd/Ta)]$ Qstd = standard flow rate IC = corrected chart responses I = actual chart response m = calibrator Qstd slope b = calibrator Qstd intercept Ta = actual temperature during calibration (deg K) Pstd = actual pressure during calibration (mm Hg) For subsequent calculation of sampler flow: $1/m((I)[\text{Sqrt}(298/Tav)(Pav/760)]-b)$ m = sampler slope b = sampler intercept I = chart response Tav = daily average temperature Pav = daily average pressure | | | | | | | |



TSP SAMPLER CALIBRATION CALCULATION SPREADSHEET

Location : Oi Tat House Date of Calibration: 5-Feb-21
 Location ID : AMS 5 Next Calibration Date: 5-Apr-21
 Model: TISCH High Volume Air Sampler TE-5170 Technician: Mr. Fai So

CONDITIONS

| | | | |
|--------------------------|--------|----------------------------|--------|
| Sea Level Pressure (hPa) | 1019.8 | Corrected Pressure (mm Hg) | 764.85 |
| Temperature (°C) | 19.9 | Temperature (K) | 293 |

CALIBRATION ORIFICE

| | | | |
|-------------|----------|-------------------|----------|
| Make-> | TISCH | Qstd Slope -> | 2.10574 |
| Model-> | TE-5025A | Qstd Intercept -> | -0.00985 |
| Serial # -> | 1941 | | |

CALIBRATION

| Plate No. | H2O (L) (in) | H2O (R) (in) | H2O (in) | Qstd (m3/min) | I (chart) | IC corrected | LINEAR REGRESSION |
|-----------|--------------|--------------|----------|---------------|-----------|--------------|-----------------------|
| 18 | 6.7 | 6.7 | 13.4 | 1.764 | 42 | 42.50 | Slope = 24.7690 |
| 13 | 5.2 | 5.2 | 10.4 | 1.554 | 32 | 32.38 | Intercept = -3.7560 |
| 10 | 3.9 | 3.9 | 7.8 | 1.347 | 28 | 28.33 | Corr. coeff. = 0.9782 |
| 7 | 2.4 | 2.4 | 4.8 | 1.057 | 22 | 22.26 | |
| 5 | 1.5 | 1.5 | 3 | 0.837 | 18 | 18.21 | |

Calculations :

$$Qstd = 1/m[\sqrt{H2O(Pa/Pstd)(Tstd/Ta))}-b]$$

$$IC = I[\sqrt{Pa/Pstd)(Tstd/Ta)]}$$

Qstd = standard flow rate

IC = corrected chart responses

I = actual chart response

m = calibrator Qstd slope

b = calibrator Qstd intercept

Ta = actual temperature during calibration (deg K

Pstd = actual pressure during calibration (mm Hg

For subsequent calculation of sampler flow:

$$1/m((I)[\sqrt{298/Tav)(Pav/760)]-b)$$

m = sampler slope

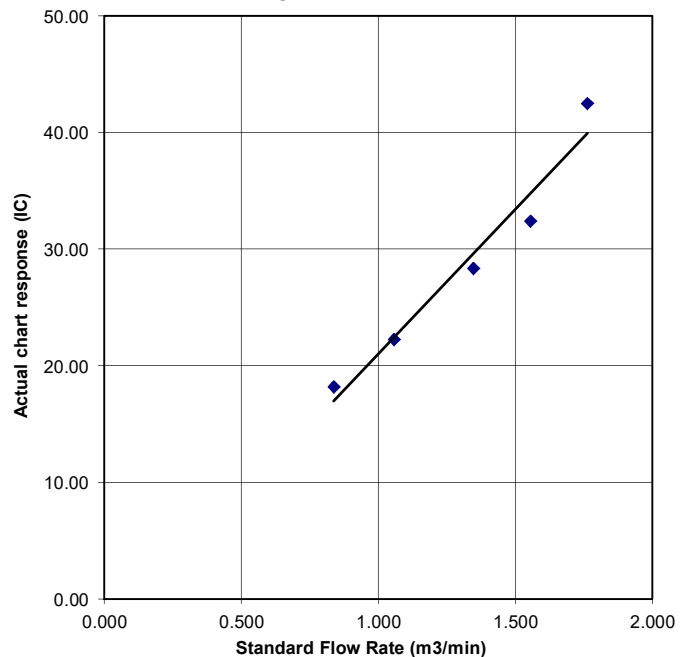
b = sampler intercept

I = chart response

Tav = daily average temperature

Pav = daily average pressure

FLOW RATE CHART



TSP SAMPLER CALIBRATION CALCULATION SPREADSHEET

Date of Calibration: 5-Feb-21

Next Calibration Date: 5-Apr-21

Technician: Mr. Fai So

CONDITIONS

1019.8

19.9

764.85

293

CALIBRATION ORIFICE

TISCH

TE-5025A

1941

2.10574

-0.00985

CALIBRATION

| Plate No. | H2O (L) (in) | H2O (R) (in) | H2O (in) | Qstd (m3/min) | I (chart) | IC corrected | LINEAR REGRESSION |
|-----------|--------------|--------------|----------|---------------|-----------|--------------|-----------------------|
| 18 | 6.6 | 6.6 | 13.2 | 1.751 | 46 | 46.55 | Slope = 28.3460 |
| 13 | 5.1 | 5.1 | 10.2 | 1.539 | 37 | 37.44 | Intercept = -5.9572 |
| 10 | 4 | 4 | 8 | 1.364 | 28 | 28.33 | Corr. coeff. = 0.9627 |
| 7 | 2.4 | 2.4 | 4.8 | 1.057 | 23 | 23.27 | |
| 5 | 1.5 | 1.5 | 3 | 0.837 | 20 | 20.24 | |

Calculations :

$$Q_{std} = 1/m[\text{Sqrt}(H20(Pa/P_{std})(T_{std}/T_a)) - b]$$

$$IC = I[\text{Sqrt}(Pa/Pstd)(Tstd/Ta)]$$

Qstd = standard flow rate

IC = corrected chart responses

I = actual chart response

$m = \text{calibrator Qstd slope}$

b = calibrator Qstd intercept

Ta = actual temperature during calibration (deg K

Pstd = actual pressure during calibration (mm Hg)

For subsequent calculation of sampler flow:

$$1/m((I)[\text{Sqrt}(298/T_{av})(P_{av}/760)]-b)$$

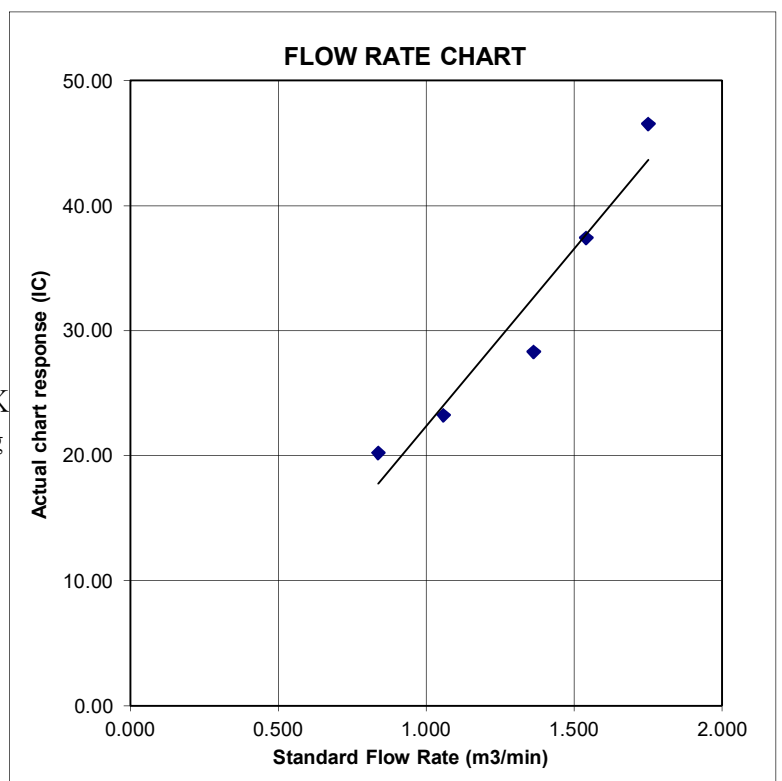
m = sampler slope

b = sampler intercept

I = chart response

Tav = daily average temperature

P_{av} = daily average pressure



TSP SAMPLER CALIBRATION CALCULATION SPREADSHEET

Location : Ma Yau Tong Village

Date of Calibration: 5-Feb-21

Location ID : AMS 7

Next Calibration Date: 5-Apr-21

Model: TISCH High Volume Air Sampler TE-5170

Technician: Mr. Fai So

CONDITIONS

Sea Level Pressure (hPa)

1019.8

Corrected Pressure (mm Hg)

764.85

Temperature (°C)

19.9

Temperature (K)

293

CALIBRATION ORIFICE

Make-> TISCH

Qstd Slope ->

2.10574

Model-> TE-5025A

Qstd Intercept ->

-0.00985

Serial # -> 1941

CALIBRATION

| Plate No. | H2O (L) (in) | H2O (R) (in) | H2O (in) | Qstd (m3/min) | I (chart) | IC corrected | LINEAR REGRESSION |
|-----------|--------------|--------------|----------|---------------|-----------|--------------|-----------------------|
| 18 | 6.9 | 6.9 | 13.8 | 1.790 | 45 | 45.53 | Slope = 26.5920 |
| 13 | 5.4 | 5.4 | 10.8 | 1.584 | 36 | 36.43 | Intercept = -5.2857 |
| 10 | 4.1 | 4.1 | 8.2 | 1.381 | 27 | 27.32 | Corr. coeff. = 0.9567 |
| 7 | 2.6 | 2.6 | 5.2 | 1.100 | 22 | 22.26 | |
| 5 | 1.4 | 1.4 | 2.8 | 0.809 | 19 | 19.23 | |

Calculations :

$$Qstd = 1/m[\text{Sqrt}(H2O(Pa/Pstd)(Tstd/Ta))-b]$$

$$IC = I[\text{Sqrt}(Pa/Pstd)(Tstd/Ta)]$$

Qstd = standard flow rate

IC = corrected chart responses

I = actual chart response

m = calibrator Qstd slope

b = calibrator Qstd intercept

Ta = actual temperature during calibration (deg K)

Pstd = actual pressure during calibration (mm Hg)

For subsequent calculation of sampler flow:

$$1/m((I)[\text{Sqrt}(298/Tav)(Pav/760)]-b)$$

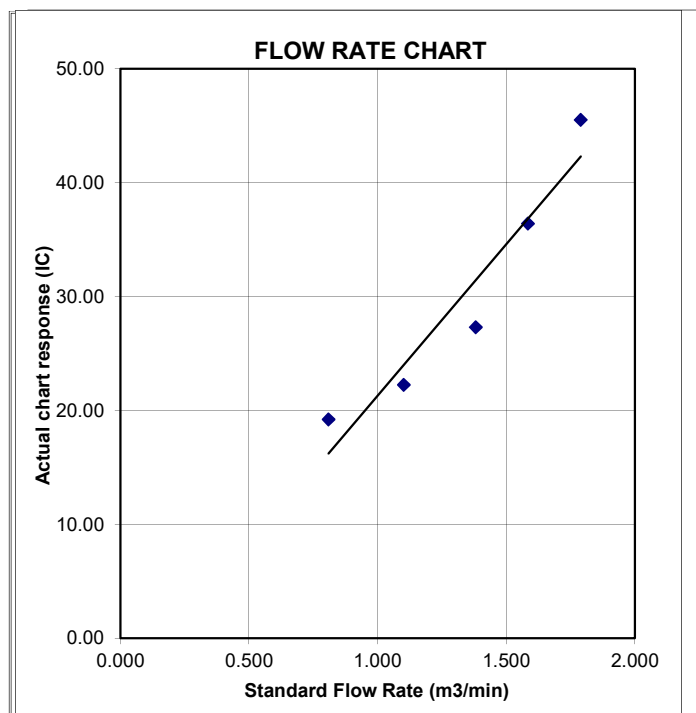
m = sampler slope

b = sampler intercept

I = chart response

Tav = daily average temperature

Pav = daily average pressure



Certificate of Calibration

校正證書

Certificate No. : C203572
證書編號

ITEM TESTED / 送檢項目 (Job No. / 序引編號 : IC20-1324)

Date of Receipt / 收件日期 : 19 June 2020

Description / 儀器名稱 : Sound Calibrator (EQ082)
Manufacturer / 製造商 : Brüel & Kjær
Model No. / 型號 : 4231
Serial No. / 編號 : 2713428
Supplied By / 委託者 : Action-United Environmental Services and Consulting
Unit A, 20/F., Gold King Industrial Building,
35-41 Tai Lin Pai Road, Kwai Chung, N.T.

TEST CONDITIONS / 測試條件

Temperature / 溫度 : $(23 \pm 2)^{\circ}\text{C}$
Line Voltage / 電壓 : ---

Relative Humidity / 相對濕度 : $(50 \pm 25)\%$

TEST SPECIFICATIONS / 測試規範

Calibration check

DATE OF TEST / 測試日期 : 29 June 2020

TEST RESULTS / 測試結果


The results apply to the particular unit-under-test only.
The results do not exceed manufacturer's specification.
The results are detailed in the subsequent page(s).

The test equipment used for calibration are traceable to National Standards via :

- The Government of The Hong Kong Special Administrative Region Standard & Calibration Laboratory
- The Bruel & Kjaer Calibration Laboratory, Denmark
- Agilent Technologies / Keysight Technologies
- Fluke Everett Service Center, USA

Tested By
測試

:


K P Cheuk
Assistant Engineer

Certified By
核證

:


K C Lee
Engineer

Date of Issue
簽發日期

:

6 July 2020

The test equipment used for calibration is traceable to the National Standards as specified in this certificate. This certificate shall not be reproduced except in full, without the prior written approval of this laboratory.

本證書所載校正用之測試器材均可溯源至國際標準。局部複印本證書需先獲本實驗室書面批准。

Certificate of Calibration

校正證書

Certificate No. : C203572
證書編號

- The unit-under-test (UUT) was allowed to stabilize in the laboratory for over 12 hours before the commencement of the test.
- The results presented are the mean of 3 measurements at each calibration point.
- Test equipment :

| Equipment ID | Description | Certificate No. |
|--------------|-----------------------------------|-----------------|
| CL130 | Universal Counter | C193756 |
| CL281 | Multifunction Acoustic Calibrator | CDK1806821 |
| TST150A | Measuring Amplifier | C201309 |

- Test procedure : MA100N.

- Results :

5.1 Sound Level Accuracy

| UUT Nominal Value | Measured Value (dB) | Mfr's Spec. (dB) | Uncertainty of Measured Value (dB) |
|----------------------|------------------------|---------------------|---------------------------------------|
| 94 dB, 1 kHz | 94.0 | ± 0.2 | ± 0.2 |
| 114 dB, 1 kHz | 114.1 | | |

5.2 Frequency Accuracy

| UUT Nominal Value (kHz) | Measured Value (kHz) | Mfr's Spec. | Uncertainty of Measured Value (Hz) |
|----------------------------|-------------------------|----------------|---------------------------------------|
| 1 | 1.000 0 | 1 kHz ± 0.1 % | ± 0.1 |

Remark : The uncertainties are for a confidence probability of not less than 95 %.

Note :

Only the original copy or the laboratory's certified true copy is valid.

The values given in this Certificate only relate to the values measured at the time of the test and any uncertainties quoted will not include allowance for the equipment long term drift, variations with environment changes, vibration and shock during transportation, overloading, mis-handling, or the capability of any other laboratory to repeat the measurement. Sun Creation Engineering Limited shall not be liable for any loss or damage resulting from the use of the equipment.

The test equipment used for calibration is traceable to the National Standards as specified in this certificate. This certificate shall not be reproduced except in full, without the prior written approval of this laboratory.

本證書所載校正用之測試器材均可溯源至國際標準。局部複印本證書需先獲本實驗室書面批准。

Sun Creation Engineering Limited – Calibration & Testing Laboratory

c/o 4/F, 1 Hing On Lane, Tuen Mun, New Territories, Hong Kong

輝創工程有限公司 - 校正及檢測實驗室

c/o 香港新界屯門興安里一號四樓

Tel/電話: (852) 2927 2606 Fax/傳真: (852) 2744 8986

E-mail/電郵: callab@suncreation.com

Website/網址: www.suncreation.com

Certificate of Calibration

校正證書

Certificate No. : C203573
證書編號

ITEM TESTED / 送檢項目 (Job No. / 序引編號 : IC20-1324)

Date of Receipt / 收件日期 : 19 June 2020

Description / 儀器名稱 : Integrating Sound Level Meter (EQ010)
Manufacturer / 製造商 : Brüel & Kjær
Model No. / 型號 : 2238
Serial No. / 編號 : 2285721
Supplied By / 委託者 : Action-United Environmental Services and Consulting
Unit A, 20/F., Gold King Industrial Building,
35-41 Tai Lin Pai Road, Kwai Chung, N.T.

TEST CONDITIONS / 測試條件

Temperature / 溫度 : $(23 \pm 2)^{\circ}\text{C}$
Line Voltage / 電壓 : ---

Relative Humidity / 相對濕度 : $(50 \pm 25)\%$

TEST SPECIFICATIONS / 測試規範

Calibration check

DATE OF TEST / 測試日期 : 29 June 2020


TEST RESULTS / 測試結果

The results apply to the particular unit-under-test only.
The results do not exceed manufacturer's specification.
The results are detailed in the subsequent page(s).


The test equipment used for calibration are traceable to National Standards via :

- The Government of The Hong Kong Special Administrative Region Standard & Calibration Laboratory
- The Bruel & Kjaer Calibration Laboratory, Denmark
- Agilent Technologies / Keysight Technologies
- Fluke Everett Service Center, USA

Tested By
測試


K P Cheuk
Assistant Engineer

Certified By
核證


K C Lee
Engineer

Date of Issue
簽發日期

6 July 2020

The test equipment used for calibration is traceable to the National Standards as specified in this certificate. This certificate shall not be reproduced except in full, without the prior written approval of this laboratory.

本證書所載校正用之測試器材均可溯源至國際標準。局部複印本證書需先獲本實驗室書面批准。

Sun Creation Engineering Limited – Calibration & Testing Laboratory

c/o 4/F, 1 Hing On Lane, Tuen Mun, New Territories, Hong Kong

輝創工程有限公司 – 校正及檢測實驗室

c/o 香港新界屯門興安里一號四樓

Tel/電話: (852) 2927 2606

Fax/傳真: (852) 2744 8986

E-mail/電郵: callab@suncreation.com

Website/網址: www.suncreation.com

Certificate of Calibration

校正證書

Certificate No. : C203573
證書編號

- The unit-under-test (UUT) was allowed to stabilize in the laboratory for over 12 hours, and switched on to warm up for over 10 minutes before the commencement of the test.
- Self-calibration using laboratory acoustic calibrator was performed before the test from 6.1.1.2 to 6.4.
- The results presented are the mean of 3 measurements at each calibration point.
- Test equipment :

| Equipment ID | Description | Certificate No. |
|--------------|-------------------------------------|-----------------|
| CL280 | 40 MHz Arbitrary Waveform Generator | C200258 |
| CL281 | Multifunction Acoustic Calibrator | CDK1806821 |

- Test procedure : MA101N.

- Results :

6.1 Sound Pressure Level

6.1.1 Reference Sound Pressure Level

6.1.1.1 Before Self-calibration

| UUT Setting | | | | Applied Value | | UUT Reading |
|-------------|------------------|---------------------|----------------|---------------|-------------|-------------|
| Range (dB) | Parameter | Frequency Weighting | Time Weighting | Level (dB) | Freq. (kHz) | (dB) |
| 50 - 130 | L _{AFP} | A | F | 94.00 | 1 | 94.3 |

6.1.1.2 After Self-calibration

| UUT Setting | | | | Applied Value | | UUT Reading | IEC 60651 Type 1 Spec. |
|-------------|------------------|---------------------|----------------|---------------|-------------|-------------|------------------------|
| Range (dB) | Parameter | Frequency Weighting | Time Weighting | Level (dB) | Freq. (kHz) | (dB) | (dB) |
| 50 - 130 | L _{AFP} | A | F | 94.00 | 1 | 94.1 | ± 0.7 |

6.1.2 Linearity

| UUT Setting | | | | Applied Value | | UUT Reading |
|-------------|------------------|---------------------|----------------|---------------|-------------|-------------|
| Range (dB) | Parameter | Frequency Weighting | Time Weighting | Level (dB) | Freq. (kHz) | (dB) |
| 50 - 130 | L _{AFP} | A | F | 94.00 | 1 | 94.1 (Ref.) |
| | | | | 104.00 | | 104.0 |
| | | | | 114.00 | | 114.0 |

IEC 60651 Type 1 Spec. : ± 0.4 dB per 10 dB step and ± 0.7 dB for overall different.

The test equipment used for calibration is traceable to the National Standards as specified in this certificate. This certificate shall not be reproduced except in full, without the prior written approval of this laboratory.

本證書所載校正用之測試器材均可溯源至國際標準。局部複印本證書需先獲本實驗室所書面批准。

Sun Creation Engineering Limited – Calibration & Testing Laboratory

c/o 4/F, 1 Hing On Lane, Tuen Mun, New Territories, Hong Kong

輝創工程有限公司 – 校正及檢測實驗室

c/o 香港新界屯門興安里一號四樓

Tel/電話: (852) 2927 2606 Fax/傳真: (852) 2744 8986

E-mail/電郵: callab@suncreation.com

Website/網址: www.suncreation.com

Certificate of Calibration

校正證書

Certificate No. : C203573
證書編號

6.2 Time Weighting

6.2.1 Continuous Signal

| UUT Setting | | | | Applied Value | | UUT Reading (dB) | IEC 60651 Type 1 Spec. (dB) |
|-------------|------------------|---------------------|----------------|---------------|-------------|------------------|-----------------------------|
| Range (dB) | Parameter | Frequency Weighting | Time Weighting | Level (dB) | Freq. (kHz) | | |
| 50 - 130 | L _{AFP} | A | F | 94.00 | 1 | 94.1 | Ref. |
| | L _{ASP} | | S | | | 94.1 | ± 0.1 |
| | L _{AIP} | | I | | | 94.1 | ± 0.1 |

6.2.2 Tone Burst Signal (2 kHz)

| UUT Setting | | | | Applied Value | | UUT Reading (dB) | IEC 60651 Type 1 Spec. (dB) |
|-------------|--------------------|---------------------|----------------|---------------|----------------|------------------|-----------------------------|
| Range (dB) | Parameter | Frequency Weighting | Time Weighting | Level (dB) | Burst Duration | | |
| 30 - 110 | L _{AFP} | A | F | 106.0 | Continuous | 106.0 | Ref. |
| | L _{AFMax} | | | | 200 ms | 105.0 | -1.0 ± 1.0 |
| | L _{ASP} | S | Continuous | | 106.0 | Ref. | |
| | L _{ASMax} | | 500 ms | | 102.0 | -4.1 ± 1.0 | |

6.3 Frequency Weighting

6.3.1 A-Weighting

| UUT Setting | | | | Applied Value | | UUT Reading (dB) | IEC 60651 Type 1 Spec. (dB) |
|-------------|------------------|---------------------|----------------|---------------|----------|------------------|-----------------------------|
| Range (dB) | Parameter | Frequency Weighting | Time Weighting | Level (dB) | Freq. | | |
| 50 - 130 | L _{AFP} | A | F | 94.00 | 31.5 Hz | 54.8 | -39.4 ± 1.5 |
| | | | | | 63 Hz | 67.9 | -26.2 ± 1.5 |
| | | | | | 125 Hz | 77.9 | -16.1 ± 1.0 |
| | | | | | 250 Hz | 85.4 | -8.6 ± 1.0 |
| | | | | | 500 Hz | 90.9 | -3.2 ± 1.0 |
| | | | | | 1 kHz | 94.1 | Ref. |
| | | | | | 2 kHz | 95.3 | +1.2 ± 1.0 |
| | | | | | 4 kHz | 95.1 | +1.0 ± 1.0 |
| | | | | | 8 kHz | 93.0 | -1.1 (+1.5 ; -3.0) |
| | | | | | 12.5 kHz | 89.9 | -4.3 (+3.0 ; -6.0) |

The test equipment used for calibration is traceable to the National Standards as specified in this certificate. This certificate shall not be reproduced except in full, without the prior written approval of this laboratory.

本證書所載校正用之測試器材均可溯源至國際標準。局部複印本證書需先獲本實驗室書面批准。

Sun Creation Engineering Limited – Calibration & Testing Laboratory

c/o 4/F, 1 Hing On Lane, Tuen Mun, New Territories, Hong Kong

輝創工程有限公司 – 校正及檢測實驗室

c/o 香港新界屯門興安里一號四樓

Tel/電話: (852) 2927 2606 Fax/傳真: (852) 2744 8986

E-mail/電郵: callab@suncreation.com

Website/網址: www.suncreation.com

Certificate of Calibration

校正證書

Certificate No. : C203573
證書編號

6.3.2 C-Weighting

| UUT Setting | | | | Applied Value | | UUT Reading (dB) | IEC 60651 Type 1 Spec. (dB) |
|-------------|------------------|---------------------|----------------|---------------|----------|------------------|-----------------------------|
| Range (dB) | Parameter | Frequency Weighting | Time Weighting | Level (dB) | Freq. | | |
| 50 - 130 | L _{CFP} | C | F | 94.00 | 31.5 Hz | 91.2 | -3.0 ± 1.5 |
| | | | | | 63 Hz | 93.4 | -0.8 ± 1.5 |
| | | | | | 125 Hz | 94.0 | -0.2 ± 1.0 |
| | | | | | 250 Hz | 94.1 | 0.0 ± 1.0 |
| | | | | | 500 Hz | 94.1 | 0.0 ± 1.0 |
| | | | | | 1 kHz | 94.1 | Ref. |
| | | | | | 2 kHz | 94.0 | -0.2 ± 1.0 |
| | | | | | 4 kHz | 93.3 | -0.8 ± 1.0 |
| | | | | | 8 kHz | 91.1 | -3.0 (+1.5 ; -3.0) |
| | | | | | 12.5 kHz | 87.9 | -6.2 (+3.0 ; -6.0) |

6.4 Time Averaging

| UUT Setting | | | | Applied Value | | | | | UUT Reading (dB) | IEC 60804 Type 1 Spec. (dB) |
|-------------|------------------|---------------------|------------------|-----------------|---------------------|-------------------|------------------|-----------------------|------------------|-----------------------------|
| Range (dB) | Parameter | Frequency Weighting | Integrating Time | Frequency (kHz) | Burst Duration (ms) | Burst Duty Factor | Burst Level (dB) | Equivalent Level (dB) | | |
| 30 - 110 | L _{Acq} | A | 10 sec. | 4 | 1 | 1/10 | 110.0 | 100 | 99.9 | ± 0.5 |
| | | | 60 sec. | | | 1/10 ² | | 90 | 89.9 | ± 0.5 |
| | | | 5 min. | | | 1/10 ³ | | 80 | 79.9 | ± 1.0 |
| | | | | | | 1/10 ⁴ | | 70 | 69.7 | ± 1.0 |

Remarks : - UUT Microphone Model No. : 4188 & S/N : 2812707

- Mfr's Spec. : IEC 60651 Type 1 & IEC 60804 Type 1

- Uncertainties of Applied Value :

| | |
|--------------------------|---|
| 94 dB : 31.5 Hz - 125 Hz | : ± 0.35 dB |
| 250 Hz - 500 Hz | : ± 0.30 dB |
| 1 kHz | : ± 0.20 dB |
| 2 kHz - 4 kHz | : ± 0.35 dB |
| 8 kHz | : ± 0.45 dB |
| 12.5 kHz | : ± 0.70 dB |
| 104 dB : 1 kHz | : ± 0.10 dB (Ref. 94 dB) |
| 114 dB : 1 kHz | : ± 0.10 dB (Ref. 94 dB) |
| Burst equivalent level | : ± 0.2 dB (Ref. 110 dB continuous sound level) |

- The uncertainties are for a confidence probability of not less than 95 %.

Note :

Only the original copy or the laboratory's certified true copy is valid.

The values given in this Certificate only relate to the values measured at the time of the test and any uncertainties quoted will not include allowance for the equipment long term drift, variations with environment changes, vibration and shock during transportation, overloading, mis-handling, or the capability of any other laboratory to repeat the measurement. Sun Creation Engineering Limited shall not be liable for any loss or damage resulting from the use of the equipment.

The test equipment used for calibration is traceable to the National Standards as specified in this certificate. This certificate shall not be reproduced except in full, without the prior written approval of this laboratory.

本證書所載校正用之測試器材均可溯源至國際標準。局部複印本證書需先獲本實驗室書面批准。

Sun Creation Engineering Limited – Calibration & Testing Laboratory

c/o 4/F, 1 Hing On Lane, Tuen Mun, New Territories, Hong Kong

輝創工程有限公司 - 校正及檢測實驗室

c/o 香港新界屯門興安里一號四樓

Tel/電話: (852) 2927 2606 Fax/傳真: (852) 2744 8986

E-mail/電郵: callab@suncreation.com

Website/網址: www.suncreation.com



輝創工程有限公司

Sun Creation Engineering Limited

Calibration & Testing Laboratory

Certificate of Calibration

校正證書

Certificate No. : C203574

證書編號

ITEM TESTED / 送檢項目 (Job No. / 序引編號 : IC20-1324)

Date of Receipt / 收件日期 : 19 June 2020

Description / 儀器名稱 : Integrating Sound Level Meter (EQ009)
Manufacturer / 製造商 : Brüel & Kjær
Model No. / 型號 : 2238
Serial No. / 編號 : 2285722
Supplied By / 委託者 : Action-United Environmental Services and Consulting
Unit A, 20/F., Gold King Industrial Building,
35-41 Tai Lin Pai Road, Kwai Chung, N.T.

TEST CONDITIONS / 測試條件

Temperature / 溫度 : $(23 \pm 2)^{\circ}\text{C}$

Relative Humidity / 相對濕度 : $(50 \pm 25)\%$

Line Voltage / 電壓 : ---

TEST SPECIFICATIONS / 測試規範

Calibration check

DATE OF TEST / 測試日期 : 29 June 2020

TEST RESULTS / 測試結果


The results apply to the particular unit-under-test only.
The results do not exceed manufacturer's specification.
The results are detailed in the subsequent page(s).

The test equipment used for calibration are traceable to National Standards via :

- The Government of The Hong Kong Special Administrative Region Standard & Calibration Laboratory
- The Bruel & Kjaer Calibration Laboratory, Denmark
- Agilent Technologies / Keysight Technologies
- Fluke Everett Service Center, USA

Tested By
測試

:


K P Cheuk
Assistant Engineer

Certified By
核證

:


K C Lee
Engineer

Date of Issue
簽發日期

6 July 2020

The test equipment used for calibration is traceable to the National Standards as specified in this certificate. This certificate shall not be reproduced except in full, without the prior written approval of this laboratory.

本證書所載校正用之測試器材均可溯源至國際標準。局部複印本證書需先獲本實驗室書面批准。

Sun Creation Engineering Limited – Calibration & Testing Laboratory

c/o 4/F, 1 Hing On Lane, Tuen Mun, New Territories, Hong Kong

輝創工程有限公司 - 校正及檢測實驗室

c/o 香港新界屯門興安里一號四樓

Tel/電話: (852) 2927 2606

Fax/傳真: (852) 2744 8986

E-mail/電郵: callab@suncreation.com

Website/網址: www.suncreation.com

Certificate of Calibration

校正證書

Certificate No. : C203574
證書編號

- The unit-under-test (UUT) was allowed to stabilize in the laboratory for over 12 hours, and switched on to warm up for over 10 minutes before the commencement of the test.
- Self-calibration using laboratory acoustic calibrator was performed before the test from 6.1.1.2 to 6.4.
- The results presented are the mean of 3 measurements at each calibration point.
- Test equipment :

| Equipment ID | Description | Certificate No. |
|--------------|-------------------------------------|-----------------|
| CL280 | 40 MHz Arbitrary Waveform Generator | C200258 |
| CL281 | Multifunction Acoustic Calibrator | CDK1806821 |

- Test procedure : MA101N.

- Results :

6.1 Sound Pressure Level

6.1.1 Reference Sound Pressure Level

6.1.1.1 Before Self-calibration

| UUT Setting | | | | Applied Value | | UUT Reading |
|-------------|------------------|---------------------|----------------|---------------|-------------|-------------|
| Range (dB) | Parameter | Frequency Weighting | Time Weighting | Level (dB) | Freq. (kHz) | (dB) |
| 52 - 132 | L _{AFP} | A | F | 94.00 | 1 | 93.8 |

6.1.1.2 After Self-calibration

| UUT Setting | | | | Applied Value | | UUT Reading | IEC 60651 Type 1 Spec. |
|-------------|------------------|---------------------|----------------|---------------|-------------|-------------|------------------------|
| Range (dB) | Parameter | Frequency Weighting | Time Weighting | Level (dB) | Freq. (kHz) | (dB) | (dB) |
| 52 - 132 | L _{AFP} | A | F | 94.00 | 1 | 94.0 | ± 0.7 |

6.1.2 Linearity

| UUT Setting | | | | Applied Value | | UUT Reading |
|-------------|------------------|---------------------|----------------|---------------|-------------|-------------|
| Range (dB) | Parameter | Frequency Weighting | Time Weighting | Level (dB) | Freq. (kHz) | (dB) |
| 52 - 132 | L _{AFP} | A | F | 94.00 | 1 | 94.0 (Ref.) |
| | | | | 104.00 | | 104.0 |
| | | | | 114.00 | | 114.0 |

IEC 60651 Type 1 Spec. : ± 0.4 dB per 10 dB step and ± 0.7 dB for overall different.

The test equipment used for calibration is traceable to the National Standards as specified in this certificate. This certificate shall not be reproduced except in full, without the prior written approval of this laboratory.

本證書所載校正用之測試器材均可溯源至國際標準。局部複印本證書需先獲本實驗室書面批准。

Sun Creation Engineering Limited – Calibration & Testing Laboratory

c/o 4/F, 1 Hing On Lane, Tuen Mun, New Territories, Hong Kong

輝創工程有限公司 – 校正及檢測實驗室

c/o 香港新界屯門興安里一號四樓

Tel/電話: (852) 2927 2606 Fax/傳真: (852) 2744 8986

E-mail/電郵: callab@suncreation.com

Website/網址: www.suncreation.com

Certificate of Calibration

校正證書

Certificate No. : C203574
證書編號

6.2 Time Weighting

6.2.1 Continuous Signal

| UUT Setting | | | | Applied Value | | UUT Reading (dB) | IEC 60651 Type 1 Spec. (dB) |
|-------------|------------------|---------------------|----------------|---------------|-------------|------------------|-----------------------------|
| Range (dB) | Parameter | Frequency Weighting | Time Weighting | Level (dB) | Freq. (kHz) | | |
| 52 - 132 | L _{AFP} | A | F | 94.00 | 1 | 94.0 | Ref. |
| | L _{ASP} | | S | | | 94.0 | ± 0.1 |
| | L _{AIP} | | I | | | 94.1 | ± 0.1 |

6.2.2 Tone Burst Signal (2 kHz)

| UUT Setting | | | | Applied Value | | UUT Reading (dB) | IEC 60651 Type 1 Spec. (dB) |
|-------------|--------------------|---------------------|----------------|---------------|----------------|------------------|-----------------------------|
| Range (dB) | Parameter | Frequency Weighting | Time Weighting | Level (dB) | Burst Duration | | |
| 32 - 112 | L _{AFP} | A | F | 106.0 | Continuous | 106.0 | Ref. |
| | L _{AFMax} | | | | 200 ms | 105.0 | -1.0 ± 1.0 |
| | L _{ASP} | S | Continuous | | 106.0 | Ref. | |
| | L _{ASMax} | | 500 ms | | 102.0 | -4.1 ± 1.0 | |

6.3 Frequency Weighting

6.3.1 A-Weighting

| UUT Setting | | | | Applied Value | | UUT Reading (dB) | IEC 60651 Type 1 Spec. (dB) |
|-------------|------------------|---------------------|----------------|---------------|----------|------------------|-----------------------------|
| Range (dB) | Parameter | Frequency Weighting | Time Weighting | Level (dB) | Freq. | | |
| 52 - 132 | L _{AFP} | A | F | 94.00 | 31.5 Hz | 54.5 | -39.4 ± 1.5 |
| | | | | | 63 Hz | 67.8 | -26.2 ± 1.5 |
| | | | | | 125 Hz | 77.8 | -16.1 ± 1.0 |
| | | | | | 250 Hz | 85.3 | -8.6 ± 1.0 |
| | | | | | 500 Hz | 90.8 | -3.2 ± 1.0 |
| | | | | | 1 kHz | 94.0 | Ref. |
| | | | | | 2 kHz | 95.2 | +1.2 ± 1.0 |
| | | | | | 4 kHz | 95.0 | +1.0 ± 1.0 |
| | | | | | 8 kHz | 92.8 | -1.1 (+1.5 ; -3.0) |
| | | | | | 12.5 kHz | 89.7 | -4.3 (+3.0 ; -6.0) |

The test equipment used for calibration is traceable to the National Standards as specified in this certificate. This certificate shall not be reproduced except in full, without the prior written approval of this laboratory.

本證書所載校正用之測試器材均可溯源至國際標準。局部複印本證書需先獲本實驗室書面批准。

Sun Creation Engineering Limited – Calibration & Testing Laboratory

c/o 4/F, 1 Hing On Lane, Tuen Mun, New Territories, Hong Kong

輝創工程有限公司 - 校正及檢測實驗室

c/o 香港新界屯門興安里一號四樓

Tel/電話: (852) 2927 2606 Fax/傳真: (852) 2744 8986

E-mail/電郵: callab@suncreation.com

Website/網址: www.suncreation.com

Certificate of Calibration

校正證書

Certificate No. : C203574
證書編號

6.3.2 C-Weighting

| UUT Setting | | | | Applied Value | | UUT | IEC 60651 |
|-------------|------------------|---------------------|----------------|---------------|----------|--------------|--------------------|
| Range (dB) | Parameter | Frequency Weighting | Time Weighting | Level (dB) | Freq. | Reading (dB) | Type 1 Spec. (dB) |
| 52 - 132 | L _{CFP} | C | F | 94.00 | 31.5 Hz | 90.9 | -3.0 ± 1.5 |
| | | | | | 63 Hz | 93.2 | -0.8 ± 1.5 |
| | | | | | 125 Hz | 93.8 | -0.2 ± 1.0 |
| | | | | | 250 Hz | 94.0 | 0.0 ± 1.0 |
| | | | | | 500 Hz | 94.0 | 0.0 ± 1.0 |
| | | | | | 1 kHz | 94.0 | Ref. |
| | | | | | 2 kHz | 93.8 | -0.2 ± 1.0 |
| | | | | | 4 kHz | 93.2 | -0.8 ± 1.0 |
| | | | | | 8 kHz | 90.9 | -3.0 (+1.5 ; -3.0) |
| | | | | | 12.5 kHz | 87.8 | -6.2 (+3.0 ; -6.0) |

6.4 Time Averaging

| UUT Setting | | | | Applied Value | | | | | UUT | IEC 60804 |
|-------------|------------------|---------------------|------------------|-----------------|---------------------|-------------------|------------------|-----------------------|--------------|-------------------|
| Range (dB) | Parameter | Frequency Weighting | Integrating Time | Frequency (kHz) | Burst Duration (ms) | Burst Duty Factor | Burst Level (dB) | Equivalent Level (dB) | Reading (dB) | Type 1 Spec. (dB) |
| 32 - 112 | L _{Aeq} | A | 10 sec. | 4 | 1 | 1/10 | 110.0 | 100 | 99.9 | ± 0.5 |
| | | | 60 sec. | | | 1/10 ² | | 90 | 89.6 | ± 0.5 |
| | | | 5 min. | | | 1/10 ³ | | 80 | 79.1 | ± 1.0 |
| | | | | | | 1/10 ⁴ | | 70 | 69.2 | ± 1.0 |

Remarks : - UUT Microphone Model No. : 4188 & S/N : 2812706

- Mfr's Spec. : IEC 60651 Type 1 & IEC 60804 Type 1

- Uncertainties of Applied Value :

| | |
|--------------------------|---|
| 94 dB : 31.5 Hz - 125 Hz | : ± 0.35 dB |
| 250 Hz - 500 Hz | : ± 0.30 dB |
| 1 kHz | : ± 0.20 dB |
| 2 kHz - 4 kHz | : ± 0.35 dB |
| 8 kHz | : ± 0.45 dB |
| 12.5 kHz | : ± 0.70 dB |
| 104 dB : 1 kHz | : ± 0.10 dB (Ref. 94 dB) |
| 114 dB : 1 kHz | : ± 0.10 dB (Ref. 94 dB) |
| Burst equivalent level | : ± 0.2 dB (Ref. 110 dB continuous sound level) |

- The uncertainties are for a confidence probability of not less than 95 %.

Note :

Only the original copy or the laboratory's certified true copy is valid.

The values given in this Certificate only relate to the values measured at the time of the test and any uncertainties quoted will not include allowance for the equipment long term drift, variations with environment changes, vibration and shock during transportation, overloading, mis-handling, or the capability of any other laboratory to repeat the measurement. Sun Creation Engineering Limited shall not be liable for any loss or damage resulting from the use of the equipment.

The test equipment used for calibration is traceable to the National Standards as specified in this certificate. This certificate shall not be reproduced except in full, without the prior written approval of this laboratory.

本證書所載校正用之測試器材均可溯源至國際標準。局部複印本證書需先獲本實驗室書面批准。

Sun Creation Engineering Limited - Calibration & Testing Laboratory

c/o 4/F, 1 Hing On Lane, Tuen Mun, New Territories, Hong Kong

輝創工程有限公司 - 校正及檢測實驗室

c/o 香港新界屯門興安里一號四樓

Tel/電話: (852) 2927 2606

Fax/傳真: (852) 2744 8986

E-mail/電郵: callab@suncreation.com

Website/網址: www.suncreation.com



SUB-CONTRACTING REPORT

| | | | |
|---------|--|----------------|--------------------|
| CONTACT | : MR BEN TAM | WORK ORDER | : HK2012993 |
| CLIENT | : ACTION UNITED ENVIRONMENT SERVICES AND CONSULTING | | |
| ADDRESS | : RM A 20/F., GOLD KING IND BLDG, NO. 35-41 TAI LIN PAI ROAD, KWAI CHUNG, N.T. HONG KONG | SUB-BATCH | : 1 |
| | | DATE RECEIVED | : 6-APR-2020 |
| | | DATE OF ISSUE | : 7-APR-2020 |
| PROJECT | : ---- | NO. OF SAMPLES | : 1 |
| | | CLIENT ORDER | : ---- |

General Comments

- Sample(s) was/ were submitted by client. Sample(s) arrived laboratory in ambient condition. The result(s) related only to the item(s) tested.
- Sample information (Project name, Sample ID, Sampling date/time, etc., if any) is provided by client.
- Calibration was subcontracted to and analysed by Action United Enviro Services.

Signatories

This document has been signed by those names that appear on this report and are the authorised signatories

Signatories

Position

Richard Fung

Managing Director

This is the Final Report and supersedes any preliminary report with this batch number.

All pages of this report have been checked and approved for release.

ALS Technichem (HK) Pty Ltd
Part of the ALS Laboratory Group

11/F. Chung Shun Knitting Centre 1 - 3 Wing Yip Street Kwai Chung N.T. Hong Kong
Tel. +852 2610 1044 Fax. +852 2610 2021 www.alsglobal.com

WORK ORDER : HK2012993
SUB-BATCH : 1
CLIENT : ACTION UNITED ENVIRONMENT SERVICES AND CONSULTING
PROJECT : ----



| ALS Lab ID | Client's Sample ID | Sample Type | Sample Date | External Lab Report No. |
|---------------|--------------------|-------------|-------------|-------------------------|
| HK2012993-001 | S/N: 456659 | AIR | 06-Apr-2020 | S/N: 456659 |

Equipment Verification Report (TSP)

Equipment Calibrated:

Type: Laser Dust monitor
Manufacturer: Sibata LD-3B
Serial No. 456659
Equipment Ref: EQ116
Job Order HK2012993

Standard Equipment:

Standard Equipment: Higher Volume Sampler
Location & Location ID: AUES office (calibration room)
Equipment Ref: HVS 018
Last Calibration Date: 9 March 2020

Equipment Verification Results:

Verification Date: 9 March 2020

| Hour | Time | Mean Temp °C | Mean Pressure (hPa) | Concentration in mg/m ³ (Standard Equipment) | Total Count (Calibrated Equipment) | Count/Minute (Total Count/60min) |
|----------|---------------|--------------|---------------------|---|------------------------------------|----------------------------------|
| 2hr01min | 09:17 ~ 11:18 | 23.4 | 1008.5 | 0.037 | 3011 | 25.1 |
| 2hr | 11:22 ~ 13:22 | 23.4 | 1008.5 | 0.045 | 3546 | 29.6 |
| 2hr01min | 13:27 ~ 15:28 | 23.4 | 1008.5 | 0.028 | 4101 | 34.2 |

Sensitivity Adjustment Scale Setting (Before Calibration) 726 (CPM)

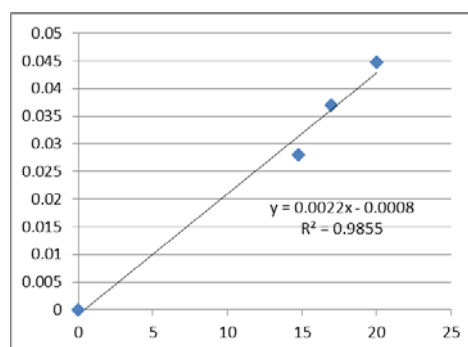
Sensitivity Adjustment Scale Setting (After Calibration) 724 (CPM)

Linear Regression of Y or X

Slope (K-factor): 0.0022

Correlation Coefficient (R) 0.9927

Date of Issue 16 March 2020



Remarks:

1. Strong Correlation ($R > 0.8$)
 2. Factor 0.0022 should be apply for TSP monitoring
- *If $R < 0.5$, repair or re-verification is required for the equipment

Operator : Fai So Signature :  Date : 16 March 2020

QC Reviewer : Ben Tam Signature :  Date : 16 March 2020

TSP SAMPLER CALIBRATION CALCULATION SPREADSHEET

Location : Gold King Industrial Building, Kwai Chung
 Location ID : Calibration Room

Date of Calibration: 9-Mar-20
 Next Calibration Date: 9-Jun-20

CONDITIONS

Sea Level Pressure (hPa) 1008.5
 Temperature (°C) 23.4

Corrected Pressure (mm Hg) 756.375
 Temperature (K) 296

CALIBRATION ORIFICE

Make-> TISCH
 Model-> 5025A
 Calibration Date-> 7-Feb-20

Qstd Slope -> 2.03014
 Qstd Intercept -> -0.04616
 Expiry Date-> 7-Feb-21

CALIBRATION

| Plate No. | H2O (L) (in) | H2O (R) (in) | H2O (in) | Qstd (m3/min) | I (chart) | IC corrected | LINEAR REGRESSION |
|-----------|--------------|--------------|----------|---------------|-----------|--------------|-----------------------|
| 18 | 6.1 | 6.1 | 12.2 | 1.744 | 55 | 55.02 | Slope = 36.8508 |
| 13 | 4.9 | 4.9 | 9.8 | 1.565 | 49 | 49.01 | Intercept = -8.9222 |
| 10 | 3.8 | 3.8 | 7.6 | 1.381 | 42 | 42.01 | Corr. coeff. = 0.9997 |
| 8 | 2.4 | 2.4 | 4.8 | 1.102 | 32 | 32.01 | |
| 5 | 1.4 | 1.4 | 2.8 | 0.847 | 22 | 22.01 | |

Calculations :

$$Qstd = 1/m[\text{Sqrt}(H2O(Pa/Pstd)(Tstd/Ta))-b]$$

$$IC = I[\text{Sqrt}(Pa/Pstd)(Tstd/Ta)]$$

Qstd = standard flow rate

IC = corrected chart responses

I = actual chart response

m = calibrator Qstd slope

b = calibrator Qstd intercept

Ta = actual temperature during calibration (deg K)

Pstd = actual pressure during calibration (mm Hg)

For subsequent calculation of sampler flow:

$$1/m((I) [\text{Sqrt}(298/Tav)(Pav/760)]-b)$$

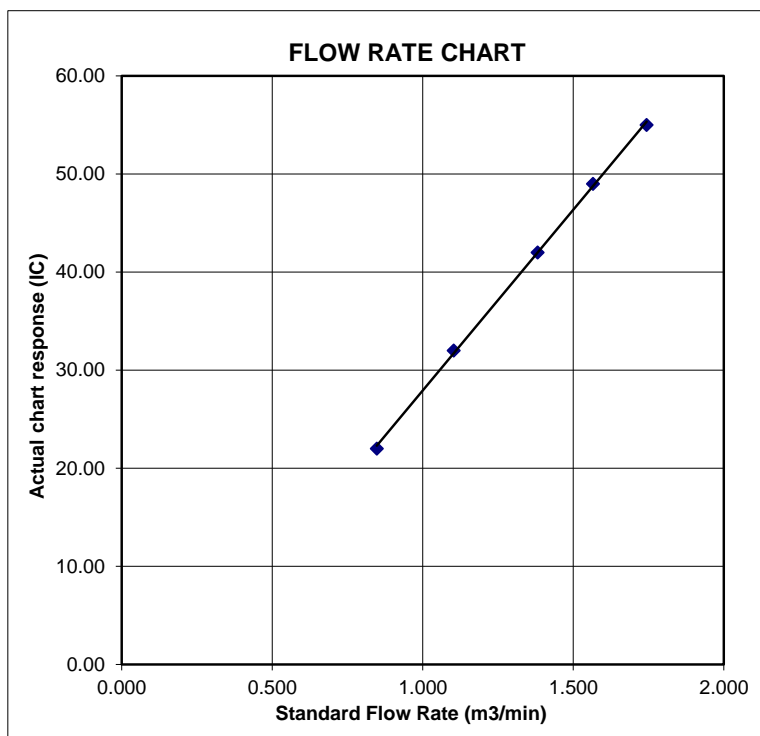
m = sampler slope

b = sampler intercept

I = chart response

Tav = daily average temperature

Pav = daily average pressure





Certificate of Calibration

| Calibration Certification Information | | | |
|---------------------------------------|------------------|-----------------|-------------|
| Cal. Date: | February 7, 2020 | Rootsmeter S/N: | 438320 |
| Operator: | Jim Tisch | Ta: | 295 °K |
| Calibration Model #: | TE-5025A | Pa: | 745.5 mm Hg |
| | | Calibrator S/N: | 1612 |

| Run | Vol. Init (m3) | Vol. Final (m3) | ΔVol. (m3) | ΔTime (min) | ΔP (mm Hg) | ΔH (in H2O) |
|-----|----------------|-----------------|------------|-------------|------------|-------------|
| 1 | 1 | 2 | 1 | 1.3730 | 3.2 | 2.00 |
| 2 | 3 | 4 | 1 | 0.9820 | 6.4 | 4.00 |
| 3 | 5 | 6 | 1 | 0.8780 | 8.0 | 5.00 |
| 4 | 7 | 8 | 1 | 0.8340 | 8.8 | 5.50 |
| 5 | 9 | 10 | 1 | 0.6900 | 12.8 | 8.00 |

| Data Tabulation | | | | | |
|-----------------|---------------|--|--------|-------------|---|
| Vstd (m3) | Qstd (x-axis) | $\sqrt{\Delta H \left(\frac{Pa}{Pstd} \right) \left(\frac{Tstd}{Ta} \right)}$ (y-axis) | Va | Qa (x-axis) | $\sqrt{\Delta H \left(\frac{Ta}{Pa} \right)}$ (y-axis) |
| 0.9866 | 0.7186 | 1.4078 | 0.9957 | 0.7252 | 0.8896 |
| 0.9824 | 1.0004 | 1.9909 | 0.9914 | 1.0096 | 1.2581 |
| 0.9802 | 1.1165 | 2.2259 | 0.9893 | 1.1267 | 1.4066 |
| 0.9792 | 1.1741 | 2.3345 | 0.9882 | 1.1849 | 1.4753 |
| 0.9739 | 1.4114 | 2.8155 | 0.9828 | 1.4244 | 1.7792 |
| QSTD | m= | 2.03014 | QA | m= | 1.27124 |
| | b= | -0.04616 | | b= | -0.02917 |
| | r= | 0.99995 | | r= | 0.99995 |

| Calculations | |
|---|--|
| Vstd= $\Delta Vol((Pa-\Delta P)/Pstd)(Tstd/Ta)$ | Va= $\Delta Vol((Pa-\Delta P)/Pa)$ |
| Qstd= $Vstd/\Delta Time$ | Qa= $Va/\Delta Time$ |
| For subsequent flow rate calculations: | |
| Qstd= $1/m \left(\left(\sqrt{\Delta H \left(\frac{Pa}{Pstd} \right) \left(\frac{Tstd}{Ta} \right)} \right) - b \right)$ | Qa= $1/m \left(\left(\sqrt{\Delta H \left(\frac{Ta}{Pa} \right)} \right) - b \right)$ |

| Standard Conditions | |
|---------------------|---------------------------------------|
| Tstd: | 298.15 °K |
| Pstd: | 760 mm Hg |
| Key | |
| ΔH: | calibrator manometer reading (in H2O) |
| ΔP: | rootsmeter manometer reading (mm Hg) |
| Ta: | actual absolute temperature (°K) |
| Pa: | actual barometric pressure (mm Hg) |
| b: | intercept |
| m: | slope |

| RECALIBRATION |
|--|
| US EPA recommends annual recalibration per 1998 40 Code of Federal Regulations Part 50 to 51, Appendix B to Part 50, Reference Method for the Determination of Suspended Particulate Matter in the Atmosphere, 9.2.17, page 30 |



SUB-CONTRACTING REPORT

| | | | |
|---------|--|----------------|--------------|
| CONTACT | : MR BEN TAM | WORK ORDER | : HK2012986 |
| CLIENT | : ACTION UNITED ENVIRONMENT SERVICES AND CONSULTING | | |
| ADDRESS | : RM A 20/F., GOLD KING IND BLDG, NO. 35-41 TAI LIN PAI ROAD, KWAI CHUNG, N.T. HONG KONG | SUB-BATCH | : 1 |
| | | DATE RECEIVED | : 6-APR-2020 |
| | | DATE OF ISSUE | : 7-APR-2020 |
| PROJECT | : ---- | NO. OF SAMPLES | : 1 |
| | | CLIENT ORDER | : ---- |

General Comments

- Sample(s) was/ were submitted by client. Sample(s) arrived laboratory in ambient condition. The result(s) related only to the item(s) tested.
- Sample information (Project name, Sample ID, Sampling date/time, etc., if any) is provided by client.
- Calibration was subcontracted to and analysed by Action United Enviro Services.

Signatories

This document has been signed by those names that appear on this report and are the authorised signatories

Signatories

Position

Richard Fung

Managing Director

This is the Final Report and supersedes any preliminary report with this batch number.

All pages of this report have been checked and approved for release.

ALS Technichem (HK) Pty Ltd
Part of the ALS Laboratory Group

11/F. Chung Shun Knitting Centre 1 - 3 Wing Yip Street Kwai Chung N.T. Hong Kong
Tel. +852 2610 1044 Fax. +852 2610 2021 www.alsglobal.com

WORK ORDER : HK2012986
SUB-BATCH : 1
CLIENT : ACTION UNITED ENVIRONMENT SERVICES AND CONSULTING
PROJECT : ----



| ALS Lab ID | Client's Sample ID | Sample Type | Sample Date | External Lab Report No. |
|---------------|--------------------|-------------|-------------|-------------------------|
| HK2012986-001 | S/N: 3Y6501 | AIR | 06-Apr-2020 | S/N: 3Y6501 |

Equipment Verification Report (TSP)

Equipment Calibrated:

Type: Laser Dust monitor
Manufacturer: Sibata LD-3B
Serial No. 3Y6501
Equipment Ref: EQ111
Job Order HK2012986

Standard Equipment:

Standard Equipment: Higher Volume Sampler
Location & Location ID: AUES office (calibration room)
Equipment Ref: HVS 018
Last Calibration Date: 9 March 2020

Equipment Verification Results:

Verification Date: 13 March 2020

| Hour | Time | Mean Temp °C | Mean Pressure (hPa) | Concentration in mg/m ³ (Standard Equipment) | Total Count (Calibrated Equipment) | Count/Minute (Total Count/60min) |
|----------|---------------|--------------|---------------------|---|------------------------------------|----------------------------------|
| 2hr | 09:20 ~ 11:20 | 21.4 | 1015.7 | 0.044 | 2250 | 18.8 |
| 2hr01min | 11:25 ~ 13:26 | 21.4 | 1015.7 | 0.045 | 2711 | 22.5 |
| 2hr01min | 13:42 ~ 15:43 | 21.4 | 1015.7 | 0.046 | 2311 | 19.2 |

Sensitivity Adjustment Scale Setting (Before Calibration) 657 (CPM)

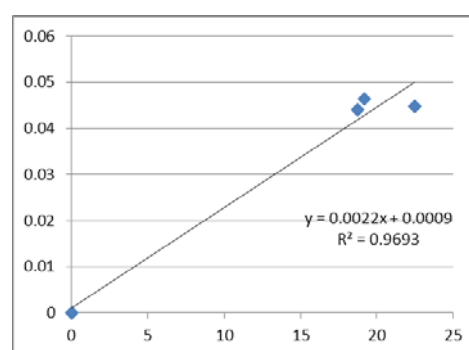
Sensitivity Adjustment Scale Setting (After Calibration) 656 (CPM)

Linear Regression of Y or X

Slope (K-factor): 0.0022

Correlation Coefficient (R) 0.9845

Date of Issue 16 March 2020



Remarks:

1. Strong Correlation ($R > 0.8$)
 2. Factor 0.0022 should be apply for TSP monitoring
- *If $R < 0.5$, repair or re-verification is required for the equipment

Operator : Fai So Signature :  Date : 16 March 2020

QC Reviewer : Ben Tam Signature :  Date : 16 March 2020

TSP SAMPLER CALIBRATION CALCULATION SPREADSHEET

Location : Gold King Industrial Building, Kwai Chung
 Location ID : Calibration Room

Date of Calibration: 9-Mar-20
 Next Calibration Date: 9-Jun-20

CONDITIONS

Sea Level Pressure (hPa) 1008.5
 Temperature (°C) 23.4

Corrected Pressure (mm Hg) 756.375
 Temperature (K) 296

CALIBRATION ORIFICE

Make-> TISCH
 Model-> 5025A
 Calibration Date-> 7-Feb-20

Qstd Slope -> 2.03014
 Qstd Intercept -> -0.04616
 Expiry Date-> 7-Feb-21

CALIBRATION

| Plate No. | H2O (L) (in) | H2O (R) (in) | H2O (in) | Qstd (m3/min) | I (chart) | IC corrected | LINEAR REGRESSION |
|-----------|--------------|--------------|----------|---------------|-----------|--------------|-----------------------|
| 18 | 6.1 | 6.1 | 12.2 | 1.744 | 55 | 55.02 | Slope = 36.8508 |
| 13 | 4.9 | 4.9 | 9.8 | 1.565 | 49 | 49.01 | Intercept = -8.9222 |
| 10 | 3.8 | 3.8 | 7.6 | 1.381 | 42 | 42.01 | Corr. coeff. = 0.9997 |
| 8 | 2.4 | 2.4 | 4.8 | 1.102 | 32 | 32.01 | |
| 5 | 1.4 | 1.4 | 2.8 | 0.847 | 22 | 22.01 | |

Calculations :

$$Qstd = 1/m[\text{Sqrt}(H2O(Pa/Pstd)(Tstd/Ta))-b]$$

$$IC = I[\text{Sqrt}(Pa/Pstd)(Tstd/Ta)]$$

Qstd = standard flow rate

IC = corrected chart responses

I = actual chart response

m = calibrator Qstd slope

b = calibrator Qstd intercept

Ta = actual temperature during calibration (deg K)

Pstd = actual pressure during calibration (mm Hg)

For subsequent calculation of sampler flow:

$$1/m((I) [\text{Sqrt}(298/Tav)(Pav/760)]-b)$$

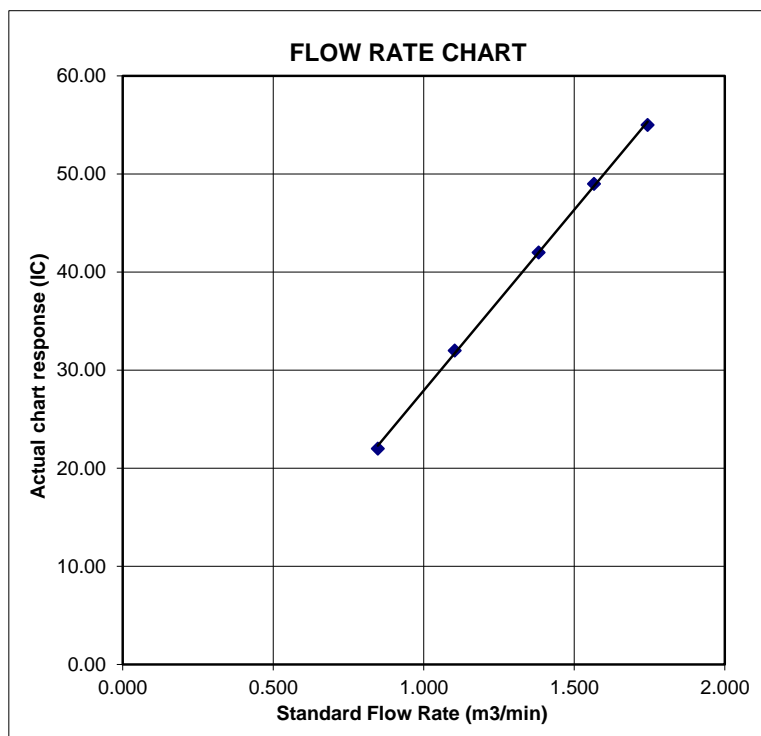
m = sampler slope

b = sampler intercept

I = chart response

Tav = daily average temperature

Pav = daily average pressure





Certificate of Calibration

| Calibration Certification Information | | | |
|---------------------------------------|------------------|-----------------|-------------|
| Cal. Date: | February 7, 2020 | Rootsmeter S/N: | 438320 |
| Operator: | Jim Tisch | Ta: | 295 °K |
| Calibration Model #: | TE-5025A | Pa: | 745.5 mm Hg |
| | | Calibrator S/N: | 1612 |

| Run | Vol. Init (m3) | Vol. Final (m3) | ΔVol. (m3) | ΔTime (min) | ΔP (mm Hg) | ΔH (in H2O) |
|-----|----------------|-----------------|------------|-------------|------------|-------------|
| 1 | 1 | 2 | 1 | 1.3730 | 3.2 | 2.00 |
| 2 | 3 | 4 | 1 | 0.9820 | 6.4 | 4.00 |
| 3 | 5 | 6 | 1 | 0.8780 | 8.0 | 5.00 |
| 4 | 7 | 8 | 1 | 0.8340 | 8.8 | 5.50 |
| 5 | 9 | 10 | 1 | 0.6900 | 12.8 | 8.00 |

| Data Tabulation | | | | | |
|-----------------|---------------|--|--------|-------------|---|
| Vstd (m3) | Qstd (x-axis) | $\sqrt{\Delta H \left(\frac{Pa}{Pstd} \right) \left(\frac{Tstd}{Ta} \right)}$ (y-axis) | Va | Qa (x-axis) | $\sqrt{\Delta H \left(\frac{Ta}{Pa} \right)}$ (y-axis) |
| 0.9866 | 0.7186 | 1.4078 | 0.9957 | 0.7252 | 0.8896 |
| 0.9824 | 1.0004 | 1.9909 | 0.9914 | 1.0096 | 1.2581 |
| 0.9802 | 1.1165 | 2.2259 | 0.9893 | 1.1267 | 1.4066 |
| 0.9792 | 1.1741 | 2.3345 | 0.9882 | 1.1849 | 1.4753 |
| 0.9739 | 1.4114 | 2.8155 | 0.9828 | 1.4244 | 1.7792 |
| QSTD | m= | 2.03014 | QA | m= | 1.27124 |
| | b= | -0.04616 | | b= | -0.02917 |
| | r= | 0.99995 | | r= | 0.99995 |

| Calculations | | | |
|--|---|-----|--|
| Vstd= | $\Delta Vol((Pa-\Delta P)/Pstd)(Tstd/Ta)$ | Va= | $\Delta Vol((Pa-\Delta P)/Pa)$ |
| Qstd= | $Vstd/\Delta Time$ | Qa= | $Va/\Delta Time$ |
| For subsequent flow rate calculations: | | | |
| Qstd= | $1/m \left(\left(\sqrt{\Delta H \left(\frac{Pa}{Pstd} \right) \left(\frac{Tstd}{Ta} \right)} \right) - b \right)$ | Qa= | $1/m \left(\left(\sqrt{\Delta H \left(\frac{Ta}{Pa} \right)} \right) - b \right)$ |

| Standard Conditions | |
|---------------------|---------------------------------------|
| Tstd: | 298.15 °K |
| Pstd: | 760 mm Hg |
| Key | |
| ΔH: | calibrator manometer reading (in H2O) |
| ΔP: | rootsmeter manometer reading (mm Hg) |
| Ta: | actual absolute temperature (°K) |
| Pa: | actual barometric pressure (mm Hg) |
| b: | intercept |
| m: | slope |

| RECALIBRATION |
|--|
| US EPA recommends annual recalibration per 1998 40 Code of Federal Regulations Part 50 to 51, Appendix B to Part 50, Reference Method for the Determination of Suspended Particulate Matter in the Atmosphere, 9.2.17, page 30 |



SUB-CONTRACTING REPORT

| | | | |
|---------|--|----------------|---------------|
| CONTACT | : MR BEN TAM | WORK ORDER | : HK2025128 |
| CLIENT | : ACTION UNITED ENVIRONMENT SERVICES AND CONSULTING | | |
| ADDRESS | : RM A 20/F., GOLD KING IND BLDG, NO. 35-41 TAI LIN PAI ROAD, KWAI CHUNG, N.T. HONG KONG | SUB-BATCH | : 1 |
| | | DATE RECEIVED | : 7-JUL-2020 |
| | | DATE OF ISSUE | : 14-JUL-2020 |
| PROJECT | : ---- | NO. OF SAMPLES | : 1 |
| | | CLIENT ORDER | : ---- |

General Comments

- Sample(s) was/ were submitted by client. Sample(s) arrived laboratory in ambient condition. The result(s) related only to the item(s) tested.
- Sample information (Project name, Sample ID, Sampling date/time, etc., if any) is provided by client.
- Calibration was subcontracted to and analysed by Action United Enviro Services.

Signatories

This document has been signed by those names that appear on this report and are the authorised signatories

Signatories

Position

Richard Fung

Managing Director

This is the Final Report and supersedes any preliminary report with this batch number.

All pages of this report have been checked and approved for release.

ALS Technichem (HK) Pty Ltd
Part of the ALS Laboratory Group

11/F. Chung Shun Knitting Centre 1 - 3 Wing Yip Street Kwai Chung N.T. Hong Kong
Tel. +852 2610 1044 Fax. +852 2610 2021 www.alsglobal.com

WORK ORDER : HK2025128
SUB-BATCH : 1
CLIENT : ACTION UNITED ENVIRONMENT SERVICES AND CONSULTING
PROJECT : ----



| ALS Lab ID | Client's Sample ID | Sample Type | Sample Date | External Lab Report No. |
|---------------|--------------------|-------------|-------------|-------------------------|
| HK2025128-001 | S/N: 11008018 | AIR | 07-Jul-2020 | S/N: 11008018 |

Equipment Verification Report (TSP)

Equipment Calibrated:

Type: Laser Dust monitor
Manufacturer: TSI AM510
Serial No. 11008018
Equipment Ref: EQ103
Work Order: HK2025128

Standard Equipment:

Standard Equipment: Higher Volume Sampler (TSP)
Location & Location ID: Calibration Room
Equipment Ref: HVS 018
Last Calibration Date: 30 June 2020

Equipment Verification Results:

Calibration Date: 30 June 2020

| Hour | Time | Mean Temp °C | Mean Pressure (hPa) | Concentration in mg/m ³ (Standard Equipment) | Concentration in mg/m ³ (Calibrated Equipment) | Tolerance (mg/m ³) |
|----------|---------------|--------------|---------------------|---|---|--------------------------------|
| 2hr02min | 09:14 ~ 11:16 | 30.7 | 1004.6 | 0.013 | 0.020 | +0.007 |
| 2hr02min | 11:20 ~ 13:22 | 30.7 | 1004.6 | 0.010 | 0.017 | +0.006 |
| 2hr02min | 13:25 ~ 15:27 | 30.7 | 1004.6 | 0.006 | 0.011 | +0.005 |

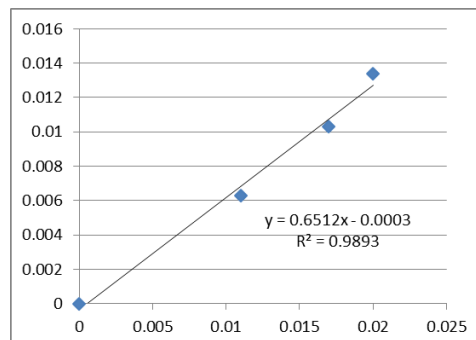
Linear Regression of Y or X

Slope (factor): 0.6512
Correlation Coefficient (R): 0.9946
Date of Issue: 6 July 2020

Remarks:

- Strong** Correlation ($R > 0.8$)
- Factor 0.6512 should be apply for TSP monitoring

*If $R < 0.5$, repair or re-verification is required for the equipment



Operator : Fai So Signature :  Date : 6 July 2020

QC Reviewer : Ben Tam Signature :  Date : 6 July 2020

TSP SAMPLER CALIBRATION CALCULATION SPREADSHEET

| | | |
|---------------|---|----------------------------------|
| Location : | Gold King Industrial Building, Kwai Chung | Date of Calibration: 30-Jun-20 |
| Location ID : | Calibration Room | Next Calibration Date: 30-Sep-20 |

CONDITIONS

| | | | |
|--------------------------|--------|----------------------------|--------|
| Sea Level Pressure (hPa) | 1004.6 | Corrected Pressure (mm Hg) | 753.45 |
| Temperature (°C) | 30.7 | Temperature (K) | 304 |

CALIBRATION ORIFICE

| | | | |
|--------------------|----------|-------------------|----------|
| Make-> | TISCH | Qstd Slope -> | 2.03014 |
| Model-> | 5025A | Qstd Intercept -> | -0.04616 |
| Calibration Date-> | 7-Feb-20 | Expiry Date-> | 7-Feb-21 |

CALIBRATION

| Plate No. | H2O (L) (in) | H2O (R) (in) | H2O (in) | Qstd (m3/min) | I (chart) | IC corrected | LINEAR REGRESSION |
|-----------|--------------|--------------|----------|---------------|-----------|--------------|--|
| 18 | 6.4 | 6.4 | 12.8 | 1.761 | 56 | 55.23 | Slope = 38.2549 Intercept = -10.8486 Corr. coeff. = 0.9947 |
| 13 | 4.9 | 4.9 | 9.8 | 1.544 | 49 | 48.33 | |
| 10 | 3.7 | 3.7 | 7.4 | 1.344 | 43 | 42.41 | |
| 8 | 2.4 | 2.4 | 4.8 | 1.087 | 32 | 31.56 | |
| 5 | 1.5 | 1.5 | 3.0 | 0.864 | 21 | 20.71 | |

Calculations :

$$Qstd = 1/m[\text{Sqrt}(H2O(Pa/Pstd)(Tstd/Ta))-b]$$

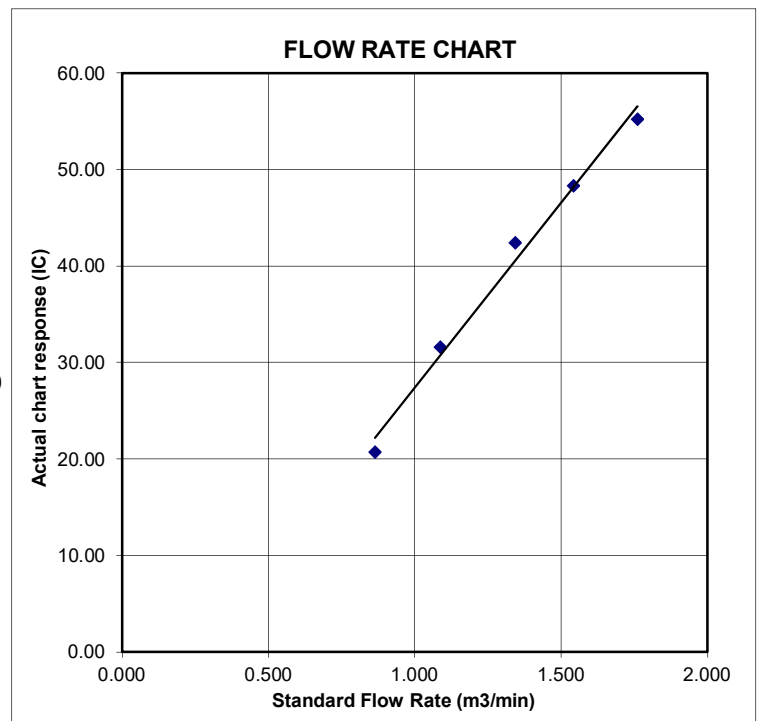
$$IC = I[\text{Sqrt}(Pa/Pstd)(Tstd/Ta)]$$

Qstd = standard flow rate
 IC = corrected chart responses
 I = actual chart response
 m = calibrator Qstd slope
 b = calibrator Qstd intercept
 Ta = actual temperature during calibration (deg K)
 Pstd = actual pressure during calibration (mm Hg)

For subsequent calculation of sampler flow:

$$1/m((I) [\text{Sqrt}(298/Tav)(Pav/760)]-b)$$

m = sampler slope
 b = sampler intercept
 I = chart response
 Tav = daily average temperature
 Pav = daily average pressure





Certificate of Calibration

| Calibration Certification Information | | | |
|---------------------------------------|------------------|-----------------|-------------|
| Cal. Date: | February 7, 2020 | Rootsmeter S/N: | 438320 |
| Operator: | Jim Tisch | Ta: | 295 °K |
| Calibration Model #: | TE-5025A | Pa: | 745.5 mm Hg |
| | | Calibrator S/N: | 1612 |

| Run | Vol. Init (m3) | Vol. Final (m3) | ΔVol. (m3) | ΔTime (min) | ΔP (mm Hg) | ΔH (in H2O) |
|-----|----------------|-----------------|------------|-------------|------------|-------------|
| 1 | 1 | 2 | 1 | 1.3730 | 3.2 | 2.00 |
| 2 | 3 | 4 | 1 | 0.9820 | 6.4 | 4.00 |
| 3 | 5 | 6 | 1 | 0.8780 | 8.0 | 5.00 |
| 4 | 7 | 8 | 1 | 0.8340 | 8.8 | 5.50 |
| 5 | 9 | 10 | 1 | 0.6900 | 12.8 | 8.00 |

| Data Tabulation | | | | | |
|-----------------|---------------|--|--------|-------------|---|
| Vstd (m3) | Qstd (x-axis) | $\sqrt{\Delta H \left(\frac{Pa}{Pstd} \right) \left(\frac{Tstd}{Ta} \right)}$ (y-axis) | Va | Qa (x-axis) | $\sqrt{\Delta H \left(\frac{Ta}{Pa} \right)}$ (y-axis) |
| 0.9866 | 0.7186 | 1.4078 | 0.9957 | 0.7252 | 0.8896 |
| 0.9824 | 1.0004 | 1.9909 | 0.9914 | 1.0096 | 1.2581 |
| 0.9802 | 1.1165 | 2.2259 | 0.9893 | 1.1267 | 1.4066 |
| 0.9792 | 1.1741 | 2.3345 | 0.9882 | 1.1849 | 1.4753 |
| 0.9739 | 1.4114 | 2.8155 | 0.9828 | 1.4244 | 1.7792 |
| QSTD | m= | 2.03014 | QA | m= | 1.27124 |
| | b= | -0.04616 | | b= | -0.02917 |
| | r= | 0.99995 | | r= | 0.99995 |

| Calculations | |
|---|--|
| Vstd= $\Delta Vol((Pa-\Delta P)/Pstd)(Tstd/Ta)$ | Va= $\Delta Vol((Pa-\Delta P)/Pa)$ |
| Qstd= $Vstd/\Delta Time$ | Qa= $Va/\Delta Time$ |
| For subsequent flow rate calculations: | |
| Qstd= $1/m \left(\left(\sqrt{\Delta H \left(\frac{Pa}{Pstd} \right) \left(\frac{Tstd}{Ta} \right)} \right) - b \right)$ | Qa= $1/m \left(\left(\sqrt{\Delta H \left(\frac{Ta}{Pa} \right)} \right) - b \right)$ |

| Standard Conditions | |
|---------------------|---------------------------------------|
| Tstd: | 298.15 °K |
| Pstd: | 760 mm Hg |
| Key | |
| ΔH: | calibrator manometer reading (in H2O) |
| ΔP: | rootsmeter manometer reading (mm Hg) |
| Ta: | actual absolute temperature (°K) |
| Pa: | actual barometric pressure (mm Hg) |
| b: | intercept |
| m: | slope |

| RECALIBRATION |
|--|
| US EPA recommends annual recalibration per 1998 40 Code of Federal Regulations Part 50 to 51, Appendix B to Part 50, Reference Method for the Determination of Suspended Particulate Matter in the Atmosphere, 9.2.17, page 30 |



ALS Laboratory Group

ANALYTICAL CHEMISTRY & TESTING SERVICES

SUB-CONTRACTING REPORT

| | | | |
|---------|--|----------------|---------------|
| CONTACT | : MR BEN TAM | WORK ORDER | : HK2025133 |
| CLIENT | : ACTION UNITED ENVIRONMENT SERVICES AND CONSULTING | | |
| ADDRESS | : RM A 20/F., GOLD KING IND BLDG, NO. 35-41 TAI LIN PAI ROAD, KWAI CHUNG, N.T. HONG KONG | SUB-BATCH | : 1 |
| | | DATE RECEIVED | : 7-JUL-2020 |
| | | DATE OF ISSUE | : 14-JUL-2020 |
| PROJECT | : ---- | NO. OF SAMPLES | : 1 |
| | | CLIENT ORDER | : ---- |

General Comments

- Sample(s) was/ were submitted by client. Sample(s) arrived laboratory in ambient condition. The result(s) related only to the item(s) tested.
- Sample information (Project name, Sample ID, Sampling date/time, etc., if any) is provided by client.
- Calibration was subcontracted to and analysed by Action United Enviro Services.

Signatories

This document has been signed by those names that appear on this report and are the authorised signatories

Signatories

Position

Richard Fung

Managing Director

This is the Final Report and supersedes any preliminary report with this batch number.

All pages of this report have been checked and approved for release.

ALS Technichem (HK) Pty Ltd
Part of the ALS Laboratory Group

11/F, Chung Shun Knitting Centre, 1 - 3 Wing Yip Street, Kwai Chung, N.T., Hong Kong
Tel. +852 2610 1044 Fax. +852 2610 2021 www.alsglobal.com

WORK ORDER : HK2025133
SUB-BATCH : 1
CLIENT : ACTION UNITED ENVIRONMENT SERVICES AND CONSULTING
PROJECT : ----



| ALS Lab ID | Client's Sample ID | Sample Type | Sample Date | External Lab Report No. |
|---------------|--------------------|-------------|-------------|-------------------------|
| HK2025133-001 | S/N: 11008060 | AIR | 07-Jul-2020 | S/N: 11008060 |

Equipment Verification Report (TSP)

Equipment Calibrated:

Type: Laser Dust monitor
Manufacturer: TSI AM510
Serial No. 11008060
Equipment Ref: EQ101
Work Order: HK2025133

Standard Equipment:

Standard Equipment: Higher Volume Sampler (TSP)
Location & Location ID: Calibration Room
Equipment Ref: HVS 018
Last Calibration Date: 30 June 2020

Equipment Verification Results:

Testing Date: 30 June 2020

| Hour | Time | Mean Temp °C | Mean Pressure (hPa) | Concentration in mg/m ³ (Standard Equipment) | Concentration in mg/m ³ (Calibrated Equipment) | Tolerance (mg/m ³) |
|----------|---------------|--------------|---------------------|---|---|--------------------------------|
| 2hr02min | 09:14 ~ 11:16 | 30.7 | 1004.6 | 0.013 | 0.016 | +0.003 |
| 2hr02min | 11:20 ~ 13:22 | 30.7 | 1004.6 | 0.010 | 0.013 | +0.003 |
| 2hr02min | 13:25 ~ 15:27 | 30.7 | 1004.6 | 0.006 | 0.009 | +0.003 |

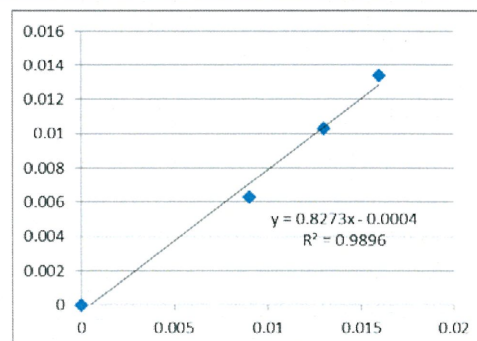
Linear Regression of Y or X

Slope (factor): 0.8273
Correlation Coefficient (R): 0.9948
Date of Issue: 6 July 2020

Remarks:

1. **Strong** Correlation ($R > 0.8$)
2. Factor 0.8273 should be apply for TSP monitoring

*If $R < 0.5$, repair or re-verification is required for the equipment



Operator : Fai So Signature :  Date : 6 July 2020

QC Reviewer : Ben Tam Signature :  Date : 6 July 2020

TSP SAMPLER CALIBRATION CALCULATION SPREADSHEET

| | | |
|---------------|---|----------------------------------|
| Location : | Gold King Industrial Building, Kwai Chung | Date of Calibration: 30-Jun-20 |
| Location ID : | Calibration Room | Next Calibration Date: 30-Sep-20 |

CONDITIONS

| | | | |
|--------------------------|--------|----------------------------|--------|
| Sea Level Pressure (hPa) | 1004.6 | Corrected Pressure (mm Hg) | 753.45 |
| Temperature (°C) | 30.7 | Temperature (K) | 304 |

CALIBRATION ORIFICE

| | | | |
|--------------------|----------|-------------------|----------|
| Make-> | TISCH | Qstd Slope -> | 2.03014 |
| Model-> | 5025A | Qstd Intercept -> | -0.04616 |
| Calibration Date-> | 7-Feb-20 | Expiry Date-> | 7-Feb-21 |

CALIBRATION

| Plate No. | H2O (L) (in) | H2O (R) (in) | H2O (in) | Qstd (m3/min) | I (chart) | IC corrected | LINEAR REGRESSION |
|-----------|--------------|--------------|----------|---------------|-----------|--------------|--|
| 18 | 6.4 | 6.4 | 12.8 | 1.761 | 56 | 55.23 | Slope = 38.2549 Intercept = -10.8486 Corr. coeff. = 0.9947 |
| 13 | 4.9 | 4.9 | 9.8 | 1.544 | 49 | 48.33 | |
| 10 | 3.7 | 3.7 | 7.4 | 1.344 | 43 | 42.41 | |
| 8 | 2.4 | 2.4 | 4.8 | 1.087 | 32 | 31.56 | |
| 5 | 1.5 | 1.5 | 3.0 | 0.864 | 21 | 20.71 | |

Calculations :

$$Qstd = 1/m[\text{Sqrt}(H2O(Pa/Pstd)(Tstd/Ta))-b]$$

$$IC = I[\text{Sqrt}(Pa/Pstd)(Tstd/Ta)]$$

Qstd = standard flow rate

IC = corrected chart responses

I = actual chart response

m = calibrator Qstd slope

b = calibrator Qstd intercept

Ta = actual temperature during calibration (deg K)

Pstd = actual pressure during calibration (mm Hg)

For subsequent calculation of sampler flow:

$$1/m((I) [\text{Sqrt}(298/Tav)(Pav/760)]-b)$$

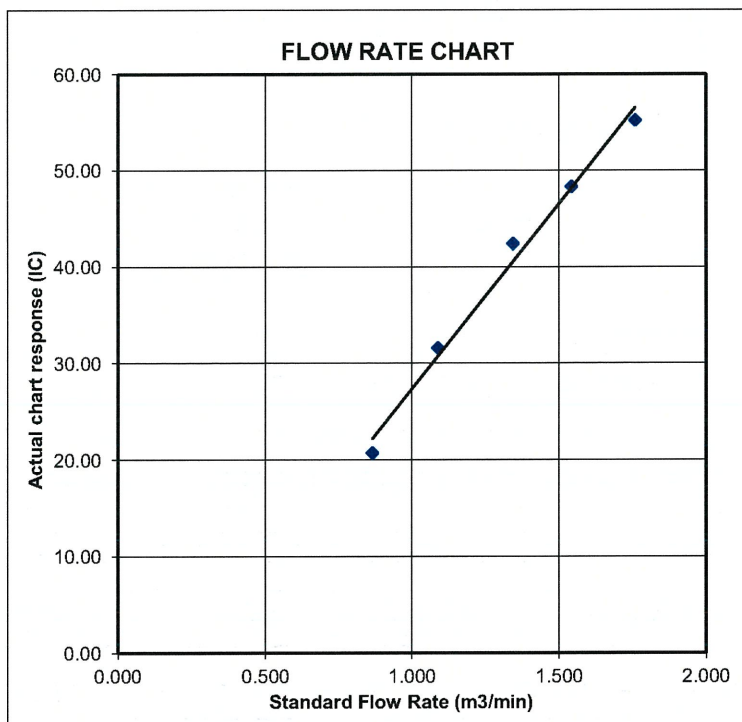
m = sampler slope

b = sampler intercept

I = chart response

Tav = daily average temperature

Pav = daily average pressure





Certificate of Calibration

Calibration Certification Information

Cal. Date: February 7, 2020

Rootsmeter S/N: 438320

Ta: 295

°K

Operator: Jim Tisch

Pa: 745.5

mm Hg

Calibration Model #: TE-5025A

Calibrator S/N: 1612

| Run | Vol. Init (m3) | Vol. Final (m3) | ΔVol. (m3) | ΔTime (min) | ΔP (mm Hg) | ΔH (in H2O) |
|-----|-------------------|--------------------|---------------|----------------|---------------|----------------|
| 1 | 1 | 2 | 1 | 1.3730 | 3.2 | 2.00 |
| 2 | 3 | 4 | 1 | 0.9820 | 6.4 | 4.00 |
| 3 | 5 | 6 | 1 | 0.8780 | 8.0 | 5.00 |
| 4 | 7 | 8 | 1 | 0.8340 | 8.8 | 5.50 |
| 5 | 9 | 10 | 1 | 0.6900 | 12.8 | 8.00 |

Data Tabulation

| Vstd (m3) | Qstd (x-axis) | $\sqrt{\Delta H \left(\frac{Pa}{Pstd} \right) \left(\frac{Tstd}{Ta} \right)}$ (y-axis) | Va | Qa (x-axis) | $\sqrt{\Delta H \left(\frac{Ta}{Pa} \right)}$ (y-axis) |
|--------------|------------------|---|-----------|----------------|--|
| 0.9866 | 0.7186 | 1.4078 | 0.9957 | 0.7252 | 0.8896 |
| 0.9824 | 1.0004 | 1.9909 | 0.9914 | 1.0096 | 1.2581 |
| 0.9802 | 1.1165 | 2.2259 | 0.9893 | 1.1267 | 1.4066 |
| 0.9792 | 1.1741 | 2.3345 | 0.9882 | 1.1849 | 1.4753 |
| 0.9739 | 1.4114 | 2.8155 | 0.9828 | 1.4244 | 1.7792 |
| QSTD | m= | 2.03014 | QA | m= | 1.27124 |
| | b= | -0.04616 | | b= | -0.02917 |
| | r= | 0.99995 | | r= | 0.99995 |

Calculations

| | | | |
|--|---|---|--------------------------------|
| Vstd= | $\Delta Vol((Pa-\Delta P)/Pstd)(Tstd/Ta)$ | Va= | $\Delta Vol((Pa-\Delta P)/Pa)$ |
| Qstd= | Vstd/ΔTime | Qa= | Va/ΔTime |
| For subsequent flow rate calculations: | | | |
| Qstd= $1/m \left(\left(\sqrt{\Delta H \left(\frac{Pa}{Pstd} \right) \left(\frac{Tstd}{Ta} \right)} \right) - b \right)$ | | Qa= $1/m \left(\left(\sqrt{\Delta H \left(\frac{Ta}{Pa} \right)} \right) - b \right)$ | |

Standard Conditions

| | |
|---|-----------|
| Tstd: | 298.15 °K |
| Pstd: | 760 mm Hg |
| Key | |
| ΔH: calibrator manometer reading (in H2O) | |
| ΔP: rootsmeter manometer reading (mm Hg) | |
| Ta: actual absolute temperature (°K) | |
| Pa: actual barometric pressure (mm Hg) | |
| b: intercept | |
| m: slope | |

RECALIBRATION

US EPA recommends annual recalibration per 1998 40 Code of Federal Regulations Part 50 to 51, Appendix B to Part 50, Reference Method for the Determination of Suspended Particulate Matter in the Atmosphere, 9.2.17, page 30

Certificate of Calibration

校正證書

Certificate No. : C205468

證書編號

ITEM TESTED / 送檢項目 (Job No. / 序引編號 : IC20-1324) Date of Receipt / 收件日期 : 22 September 2020

Description / 儀器名稱 : Sound Calibrator (EQ087)

Manufacturer / 製造商 : Rion

Model No. / 型號 : NC-74

Serial No. / 編號 : 34657231

Supplied By / 委託者 : Action-United Environmental Services and Consulting
Unit A, 20/F., Gold King Industrial Building,
35-41 Tai Lin Pai Road, Kwai Chung, N.T.

TEST CONDITIONS / 測試條件

Temperature / 溫度 : $(23 \pm 2)^{\circ}\text{C}$

Relative Humidity / 相對濕度 : $(50 \pm 25)\%$

Line Voltage / 電壓 : ---

TEST SPECIFICATIONS / 測試規範

Calibration check

DATE OF TEST / 測試日期 : 29 September 2020

TEST RESULTS / 測試結果

The results apply to the particular unit-under-test only.


The results do not exceed manufacturer's specification.

The results are detailed in the subsequent page(s).


The test equipment used for calibration are traceable to National Standards via :

- The Government of The Hong Kong Special Administrative Region Standard & Calibration Laboratory
- Agilent Technologies / Keysight Technologies
- Fluke Everett Service Center, USA
- The Bruel & Kjaer Calibration Laboratory, Denmark

Tested By
測試

: 
K P Cheuk
Assistant Engineer

Certified By
核證

: 
H C Chan
Engineer

Date of Issue
簽發日期

: 30 September 2020

The test equipment used for calibration is traceable to the National Standards as specified in this certificate. This certificate shall not be reproduced except in full, without the prior written approval of this laboratory.

本證書所載校正用之測試器材均可溯源至國際標準。局部複印本證書需先獲本實驗室書面批准。

Certificate of Calibration

校正證書

Certificate No. : C205468

證書編號

1. The unit-under-test (UUT) was allowed to stabilize in the laboratory for over 12 hours before the commencement of the test.
2. The results presented are the mean of 3 measurements at each calibration point.
3. Test equipment :

| Equipment ID | Description | Certificate No. |
|--------------|-----------------------------------|-----------------|
| CL130 | Universal Counter | C203952 |
| CL281 | Multifunction Acoustic Calibrator | CDK1806821 |
| TST150A | Measuring Amplifier | C201309 |

4. Test procedure : MA100N.

5. Results :

5.1 Sound Level Accuracy

| UUT Nominal Value | Measured Value (dB) | Mfr's Spec. (dB) | Uncertainty of Measured Value (dB) |
|----------------------|------------------------|---------------------|---------------------------------------|
| 94 dB, 1 kHz | 94.1 | ± 0.3 | ± 0.2 |

5.2 Frequency Accuracy

| UUT Nominal Value (kHz) | Measured Value (kHz) | Mfr's Spec. | Uncertainty of Measured Value (Hz) |
|----------------------------|-------------------------|-----------------|---------------------------------------|
| 1 | 1.001 | 1 kHz $\pm 1\%$ | ± 1 |

Remark : The uncertainties are for a confidence probability of not less than 95 %.

Note :

Only the original copy or the laboratory's certified true copy is valid.

The values given in this Certificate only relate to the values measured at the time of the test and any uncertainties quoted will not include allowance for the equipment long term drift, variations with environment changes, vibration and shock during transportation, overloading, mis-handling, or the capability of any other laboratory to repeat the measurement. Sun Creation Engineering Limited shall not be liable for any loss or damage resulting from the use of the equipment.

The test equipment used for calibration is traceable to the National Standards as specified in this certificate. This certificate shall not be reproduced except in full, without the prior written approval of this laboratory.

本證書所載校正用之測試器材均可溯源至國際標準。局部複印本證書需先獲本實驗室書面批准。

Sun Creation Engineering Limited – Calibration & Testing Laboratory

c/o 4/F, 1 Hing On Lane, Tuen Mun, New Territories, Hong Kong

輝創工程有限公司 - 校正及檢測實驗室

c/o 香港新界屯門興安里一號四樓

Tel/電話: (852) 2927 2606

Fax/傳真: (852) 2744 8986

E-mail/電郵: callab@suncreation.com

Website/網址: www.suncreation.com



Hong Kong Accreditation Service
香港認可處

Certificate of Accreditation
認可證書

This is to certify that
特此證明

ALS TECHNICHEM (HK) PTY LIMITED

11/F., Chung Shun Knitting Centre, 1-3 Wing Yip Street, Kwai Chung, New Territories, Hong Kong
香港新界葵涌永業街1-3號忠信針織中心11樓

has been accepted by the HKAS Executive, on the recommendation of the Accreditation Advisory Board, as a
為香港認可處執行機關根據認可諮詢委員會建議而接受的

HOKLAS Accredited Laboratory
「香港實驗所認可計劃」認可實驗所

This laboratory meets the requirements of ISO / IEC 17025 : 2005 – General requirements for the competence
此實驗所符合ISO / IEC 17025 : 2005 – 《測試及校正實驗所能力的通用規定》所訂的要求，
of testing and calibration laboratories and it has been accredited for performing specific tests or calibrations as
獲認可進行載於香港實驗所認可計劃《認可實驗所名冊》內下述測試類別中的指定
listed in the HOKLAS Directory of Accredited Laboratories within the test category of
測試或校正工作

Environmental Testing
環境測試

This laboratory is accredited in accordance with the recognised International Standard ISO / IEC 17025 : 2005.
本實驗所乃根據公認的國際標準 ISO / IEC 17025 : 2005 獲得認可。


This accreditation demonstrates technical competence for a defined scope and the operation of a laboratory
這項認可資格演示在指定範疇所需的技術能力及實驗所質量管理體系的運作
quality management system (see joint IAF-ILAC-ISO Communiqué).
(見國際認可論壇、國際實驗所認可合作組織及國際標準化組織的聯合公報)。

The common seal of the Hong Kong Accreditation Service is affixed hereto by the authority of the HKAS Executive
香港認可處根據認可處執行機關的權限在此蓋上通用印章

CHAN Sing Sing, Terence, Executive Administrator
執行幹事 陳成城
Issue Date : 5 May 2009
簽發日期：二零零九年五月五日

Registration Number : **HOKLAS 066**
註冊號碼：

Date of First Registration : 15 September 1995
首次註冊日期：一九九五年九月十五日



Appendix F

Event and Action Plan

Event / Action Plan for construction dust

| Event | Action | | | |
|---|--|--|---|---|
| | ET | IEC | ER | Contractor |
| Action Level exceedance for one sample | <ol style="list-style-type: none"> 1. Identify source, investigate the causes of exceedance and propose remedial measures; 2. Inform IEC, ER and Contractor; 3. Repeat measurement to confirm finding; and 4. Increase monitoring frequency to daily. | <ol style="list-style-type: none"> 1. Check monitoring data submitted by ET; 2. Check Contractor's working method; and 3. Review and advise the ET and ER on the effectiveness of the proposed remedial measures. | <ol style="list-style-type: none"> 1. Notify Contractor. | <ol style="list-style-type: none"> 1. Identify source, investigate the causes of exceedance and propose remedial measures; 2. Rectify any unacceptable practice and implement remedial measures; and 3. Amend working methods agreed with ER if appropriate. |
| Action Level exceedance for two or more consecutive samples | <ol style="list-style-type: none"> 1. Identify source, investigate the causes of exceedance and propose remedial measures; 2. Inform IEC, ER and Contractor; 3. Advise the ER and Contractor on the effectiveness of the proposed remedial measures; 4. Repeat measurements to confirm findings; 5. Increase monitoring frequency to daily; 6. Discuss with IEC, ER and Contractor on remedial actions required; 7. If exceedance continues, arrange meeting with IEC and ER; and 8. If exceedance stops, cease additional monitoring. | <ol style="list-style-type: none"> 1. Check monitoring data submitted by ET; 2. Check Contractor's working method; 3. Discuss with ET and Contractor on possible remedial measures; 4. Advise the ET and ER on the effectiveness of the proposed remedial measures; and 5. Supervise Implementation of remedial measures. | <ol style="list-style-type: none"> 1. Confirm receipt of notification of failure in writing; 2. Notify Contractor; and 3. Supervise and ensure remedial measures properly implemented. | <ol style="list-style-type: none"> 1. Identify source, investigate the causes of exceedance and propose remedial measures; 2. Submit proposals for remedial actions to ER with a copy to ET and IEC within 3 working days of notification; 3. Implement the agreed proposals; and 4. Amend proposal if appropriate. |
| Limit Level exceedance for one sample | <ol style="list-style-type: none"> 1. Identify source, investigate the causes of exceedance and propose remedial measures; 2. Inform ER, Contractor, IEC and EPD; 3. Repeat measurement to confirm finding; 4. Increase monitoring frequency to daily; and 5. Assess effectiveness of Contractor's remedial actions and keep IEC, EPD and ER informed of the results. | <ol style="list-style-type: none"> 1. Check monitoring data submitted by ET; 2. Check Contractor's working method; 3. Discuss with ET, ER and Contractor on possible remedial measures; 4. Advise the ER and ET on the effectiveness of the proposed remedial measures; and 5. Supervise implementation of remedial measures. | <ol style="list-style-type: none"> 1. Confirm receipt of notification of failure in writing; 2. Notify Contractor; and 3. Supervise and ensure remedial measures properly implemented. | <ol style="list-style-type: none"> 1. Identify source, investigate the causes of exceedance and propose remedial measures; 2. Take immediate action to avoid further exceedance; 3. Submit proposals for remedial actions to ER with a copy to ET and IEC within 3 working days of notification; 4. Implement the agreed proposals; and 5. Amend proposal if appropriate. |
| Limit Level exceedance for two or more consecutive samples | <ol style="list-style-type: none"> 1. Notify IEC, ER, Contractor and EPD; 2. Identify source; 3. Repeat measurement to confirm findings; 4. Increase monitoring frequency to daily; 5. Carry out analysis of Contractor's working procedures to determine possible mitigation to be implemented; 6. Arrange meeting with IEC, Contractor and ER to discuss the remedial actions to be taken; 7. Assess effectiveness of Contractor's remedial actions and keep IEC, EPD and ER informed of the results; and 8. If exceedance stops, cease additional monitoring. | <ol style="list-style-type: none"> 1. Check monitoring data submitted by ET; 2. Check Contractor's working method; 3. Discuss amongst ER, ET, and Contractor on the potential remedial actions; 4. Review Contractor's remedial actions whenever necessary to assure their effectiveness and advise the ER accordingly; and 5. Supervise the implementation of remedial measures. | <ol style="list-style-type: none"> 1. Confirm receipt of notification of failure in writing; 2. Notify Contractor; 3. In consultation with the ET and IEC, agree with the Contractor on the remedial measures to be implemented; 4. Supervise and ensure remedial measures properly implemented; and 5. If exceedance continues, consider what portion of the work is responsible and instruct the Contractor to stop that portion of work until the exceedance is abated. | <ol style="list-style-type: none"> 1. Identify source, investigate the causes of exceedance and propose remedial measures; 2. Take immediate action to avoid further exceedance; 3. Submit proposals for remedial actions to ER with a copy to ET and IEC within 3 working days of notification; 4. Implement the agreed proposals; 5. Resubmit proposals if problem still not under control; and 6. Stop the relevant portion of works as determined by the ER until the exceedance is abated. |

Event and Action Plan for Construction Noise

| Event | Action | | | |
|-------------------------|--|---|--|---|
| | ET | IEC | ER | Contractor |
| Action Level Exceedance | <ol style="list-style-type: none"> 1. Notify IEC, ER and Contractor; 2. Carry out investigation; 3. Report the results of investigation to the IEC, ER and Contractor; 4. Discuss with the Contractor and formulate remedial measures; and 5. Increase monitoring frequency to check mitigation effectiveness. | <ol style="list-style-type: none"> 1. Review the analysed results submitted by the ET; 2. Review the proposed remedial measures by the Contractor and advise the ER accordingly; and 3. Supervise the implementation of remedial measures. | <ol style="list-style-type: none"> 1. Confirm receipt of notification of failure in writing; 2. Notify Contractor; 3. Require Contractor to propose remedial measures for the analysed noise problem; and 4. Ensure remedial measures are properly implemented. | <ol style="list-style-type: none"> 1. Submit noise mitigation proposals to IEC and ER; and 2. Implement noise mitigation proposals. |
| Limit Level Exceedance | <ol style="list-style-type: none"> 1. Identify source; 2. Inform IEC, ER, EPD and Contractor; 3. Repeat measurements to confirm findings; 4. Increase monitoring frequency; 5. Carry out analysis of Contractor's working procedures to determine possible mitigation to be implemented; 6. Inform IEC, ER and EPD the causes and actions taken for the exceedances; 7. Assess effectiveness of Contractor's remedial actions and keep IEC, EPD and ER informed of the results; and 8. If exceedance stops, cease additional monitoring. | <ol style="list-style-type: none"> 1. Discuss amongst ER, ET, and Contractor on the potential remedial actions; 2. Review Contractors remedial actions whenever necessary to assure their effectiveness and advise the ER accordingly; and 3. Supervise the implementation of remedial measures. | <ol style="list-style-type: none"> 1. Confirm receipt of notification of failure in writing; 2. Notify Contractor; 3. Require Contractor to propose remedial measures for the analysed noise problem; 4. Ensure remedial measures properly implemented; and 5. If exceedance continues, consider what portion of the work is responsible and instruct the Contractor to stop that portion of work until the exceedance is abated. | <ol style="list-style-type: none"> 1. Take immediate action to avoid further exceedance; 2. Submit proposals for remedial actions to IEC within 3 working days of notification; 3. Implement the agreed proposals; 4. Resubmit proposals if problem still not under control; and 5. Stop the relevant portion of works as determined by the ER until the exceedance is abated. |

Appendix G

Impact Monitoring Schedule

Impact Monitoring Schedule for the Reporting Period

| Date | | Noise Monitoring (0700 – 1900) | Air Quality Monitoring | |
|------|-----------|--|------------------------|-------------|
| | | | 1-hour TSP | 24-hour TSP |
| Mon | 1-Feb-21 | | | |
| Tue | 2-Feb-21 | NMS2, NMS3, NMS-4a, NMS5, NMS6 and NMS7 | ✓ | |
| Wed | 3-Feb-21 | | | |
| Thu | 4-Feb-21 | CN1, CN2, CN3 and NMS8 | | |
| Fri | 5-Feb-21 | | | ✓ |
| Sat | 6-Feb-21 | | | |
| Sun | 7-Feb-21 | | | |
| Mon | 8-Feb-21 | NMS2, NMS3, NMS-4a, NMS5, NMS6 and NMS7 | ✓ | |
| Tue | 9-Feb-21 | | | |
| Wed | 10-Feb-21 | CN1, CN2, CN3 and NMS8 | ✓ | ✓ |
| Thu | 11-Feb-21 | | | |
| Fri | 12-Feb-21 | | | |
| Sat | 13-Feb-21 | | | |
| Sun | 14-Feb-21 | | | |
| Mon | 15-Feb-21 | | | |
| Tue | 16-Feb-21 | NMS2, NMS3, NMS-4a, NMS5, NMS6 and NMS7 | ✓ | ✓ |
| Wed | 17-Feb-21 | | | |
| Thu | 18-Feb-21 | CN1, CN2, CN3 and NMS8 | | |
| Fri | 19-Feb-21 | | | |
| Sat | 20-Feb-21 | | | ✓ |
| Sun | 21-Feb-21 | | | |
| Mon | 22-Feb-21 | NMS2, NMS3, NMS-4a, NMS5, NMS6 and NMS7 | ✓ | |
| Tue | 23-Feb-21 | | | |
| Wed | 24-Feb-21 | | | |
| Thu | 25-Feb-21 | | | |
| Fri | 26-Feb-21 | | | ✓ |
| Sat | 27-Feb-21 | CN1, CN2, CN3 and NMS8 | ✓ | |
| Sun | 28-Feb-21 | | | |

| | |
|---|--------------------------|
| ✓ | Monitoring Day |
| | Sunday or Public Holiday |

Impact Monitoring Schedule for next Reporting Period

| Date | | Noise Monitoring (0700 – 1900) | Air Quality Monitoring | |
|------|-----------|-----------------------------------|------------------------|-------------|
| | | | 1-hour TSP | 24-hour TSP |
| Mon | 1-Mar-21 | | | |
| Tue | 2-Mar-21 | | | |
| Wed | 3-Mar-21 | | | |
| Thu | 4-Mar-21 | | | ✓ |
| Fri | 5-Mar-21 | ✓ | ✓ | |
| Sat | 6-Mar-21 | | | |
| Sun | 7-Mar-21 | | | |
| Mon | 8-Mar-21 | | | |
| Tue | 9-Mar-21 | | | |
| Wed | 10-Mar-21 | | | ✓ |
| Thu | 11-Mar-21 | ✓ | ✓ | |
| Fri | 12-Mar-21 | | | |
| Sat | 13-Mar-21 | | | |
| Sun | 14-Mar-21 | | | |
| Mon | 15-Mar-21 | | | |
| Tue | 16-Mar-21 | | | ✓ |
| Wed | 17-Mar-21 | ✓ | ✓ | |
| Thu | 18-Mar-21 | | | |
| Fri | 19-Mar-21 | | | |
| Sat | 20-Mar-21 | | | |
| Sun | 21-Mar-21 | | | |
| Mon | 22-Mar-21 | | | ✓ |
| Tue | 23-Mar-21 | ✓ | ✓ | |
| Wed | 24-Mar-21 | | | |
| Thu | 25-Mar-21 | | | |
| Fri | 26-Mar-21 | | | |
| Sat | 27-Mar-21 | | | ✓ |
| Sun | 28-Mar-21 | | | |
| Mon | 29-Mar-21 | ✓ | ✓ | |
| Tue | 30-Mar-21 | | | |
| Wed | 31-Mar-21 | | | |

| | |
|---|--------------------------|
| ✓ | Monitoring Day |
| | Sunday or Public Holiday |

Appendix H

Database of Monitoring Result

24-HOUR TSP MONITORING RESULT DATABASE

| 24-hour TSP Monitoring Data for AMS1a | | | | | | | | | | | | | | | | |
|---------------------------------------|---------------|--------------|----------|---------|---------------|-----|------|----------|---------------|--------------------|------------|-------------------|--------|-----------------------|-------------------|--|
| DATE | SAMPLE NUMBER | ELAPSED TIME | | | CHART READING | | | AVG TEMP | AVG AIR PRESS | STANDARD FLOW RATE | AIR VOLUME | FILTER WEIGHT (g) | | DUST WEIGHT COLLECTED | 24-hr TSP (µg/m³) | |
| | | INITIAL | FINAL | (min) | MIN | MAX | AVG | (°C) | (hPa) | (m³/min) | (std m³) | INITIAL | FINAL | (g) | | |
| 5-Feb-21 | 26674 | 23563.71 | 23587.71 | 1440 | 30 | 32 | 31 | 19.9 | 1019.8 | 1.26 | 1819 | 2.8997 | 2.952 | 0.0523 | 29 | |
| 10-Feb-21 | 26679 | 23587.71 | 23611.71 | 1440 | 30 | 32 | 31 | 16.5 | 1013.5 | 1.27 | 1823 | 2.8668 | 2.9044 | 0.0376 | 21 | |
| 16-Feb-21 | 26833 | 23611.71 | 23635.71 | 1440 | 30 | 32 | 31 | 17.4 | 1017.8 | 1.27 | 1824 | 2.6276 | 2.6495 | 0.0219 | 12 | |
| 20-Feb-21 | 26838 | 23635.71 | 23659.71 | 1440 | 30 | 32 | 31 | 19.6 | 1019.9 | 1.26 | 1820 | 2.6275 | 2.6809 | 0.0534 | 29 | |
| 26-Feb-21 | 26845 | 23659.71 | 23683.71 | 1440 | 30 | 32 | 31 | 22.3 | 1009.8 | 1.25 | 1806 | 2.6397 | 2.682 | 0.0423 | 23 | |
| 24-hour TSP Monitoring Data for AMS-5 | | | | | | | | | | | | | | | | |
| DATE | SAMPLE NUMBER | ELAPSED TIME | | | CHART READING | | | AVG TEMP | AVG AIR PRESS | STANDARD FLOW RATE | AIR VOLUME | FILTER WEIGHT (g) | | DUST WEIGHT COLLECTED | 24-hr TSP (µg/m³) | |
| | | INITIAL | FINAL | (min) | MIN | MAX | AVG | (°C) | (hPa) | (m³/min) | (std m³) | INITIAL | FINAL | (g) | | |
| 5-Feb-21 | 26675 | 10176.08 | 10200.08 | 1440.00 | 30 | 32 | 31.0 | 19.9 | 1019.8 | 1.42 | 2042 | 2.8996 | 3.0190 | 0.1194 | 58 | |
| 10-Feb-21 | 26680 | 10200.08 | 10224.08 | 1440.00 | 30 | 32 | 31.0 | 16.5 | 1013.5 | 1.42 | 2047 | 2.8684 | 2.9111 | 0.0427 | 21 | |
| 16-Feb-21 | 26831 | 10224.08 | 10248.08 | 1440.00 | 30 | 32 | 31.0 | 17.4 | 1017.8 | 1.42 | 2048 | 2.6299 | 2.6779 | 0.0480 | 23 | |
| 20-Feb-21 | 26840 | 10248.08 | 10272.08 | 1440.00 | 30 | 32 | 31.0 | 19.6 | 1019.9 | 1.42 | 2043 | 2.6350 | 2.7392 | 0.1042 | 51 | |
| 26-Feb-21 | 26843 | 10272.08 | 10296.08 | 1440.00 | 30 | 32 | 31.0 | 22.3 | 1009.8 | 1.41 | 2026 | 2.6540 | 2.7258 | 0.0718 | 35 | |
| 24-hour TSP Monitoring Data for AMS-6 | | | | | | | | | | | | | | | | |
| DATE | SAMPLE NUMBER | ELAPSED TIME | | | CHART READING | | | AVG TEMP | AVG AIR PRESS | STANDARD FLOW RATE | AIR VOLUME | FILTER WEIGHT (g) | | DUST WEIGHT COLLECTED | 24-hr TSP (µg/m³) | |
| | | INITIAL | FINAL | (min) | MIN | MAX | AVG | (°C) | (hPa) | (m³/min) | (std m³) | INITIAL | FINAL | (g) | | |
| 5-Feb-21 | 26676 | 15380.02 | 15404.02 | 1440.00 | 30 | 32 | 31.0 | 19.9 | 1019.8 | 1.32 | 1896 | 2.9048 | 2.9716 | 0.0668 | 35 | |
| 10-Feb-21 | 26821 | 15404.02 | 15428.02 | 1440.00 | 30 | 32 | 31.0 | 16.5 | 1013.5 | 1.32 | 1901 | 2.6414 | 2.7168 | 0.0754 | 40 | |
| 16-Feb-21 | 26835 | 15428.02 | 15452.02 | 1440.00 | 30 | 32 | 31.0 | 20.3 | 1016.1 | 1.31 | 1892 | 2.6327 | 2.7420 | 0.1093 | 58 | |
| 20-Feb-21 | 26842 | 15452.02 | 15476.02 | 1440.00 | 30 | 32 | 31.0 | 19.6 | 1019.9 | 1.32 | 1897 | 2.6476 | 2.7260 | 0.0784 | 41 | |
| 26-Feb-21 | 26849 | 15476.02 | 15500.02 | 1440.00 | 30 | 32 | 31.0 | 22.3 | 1009.8 | 1.31 | 1882 | 2.6449 | 2.7184 | 0.0735 | 39 | |
| 24-hour TSP Monitoring Data for AMS-7 | | | | | | | | | | | | | | | | |
| DATE | SAMPLE NUMBER | ELAPSED TIME | | | CHART READING | | | AVG TEMP | AVG AIR PRESS | STANDARD FLOW RATE | AIR VOLUME | FILTER WEIGHT (g) | | DUST WEIGHT COLLECTED | 24-hr TSP (µg/m³) | |
| | | INITIAL | FINAL | (min) | MIN | MAX | AVG | (°C) | (hPa) | (m³/min) | (std m³) | INITIAL | FINAL | (g) | | |
| 5-Feb-21 | 26678 | 10656.20 | 10680.20 | 1440.00 | 34 | 36 | 35.0 | 19.9 | 1019.8 | 1.53 | 2204 | 2.8600 | 2.8980 | 0.0380 | 17 | |
| 10-Feb-21 | 26822 | 10680.20 | 10704.20 | 1440.00 | 34 | 36 | 35.0 | 16.5 | 1013.5 | 1.53 | 2209 | 2.6360 | 2.6972 | 0.0612 | 28 | |
| 16-Feb-21 | 26834 | 10704.20 | 10728.20 | 1440.00 | 34 | 36 | 35.0 | 17.4 | 1017.8 | 1.54 | 2210 | 2.6271 | 2.6537 | 0.0266 | 12 | |
| 20-Feb-21 | 26839 | 10728.20 | 10752.20 | 1440.00 | 34 | 36 | 35.0 | 19.6 | 1019.9 | 1.53 | 2205 | 2.6438 | 2.7246 | 0.0808 | 37 | |
| 26-Feb-21 | 26844 | 10752.20 | 10776.20 | 1440.00 | 34 | 36 | 35.0 | 22.3 | 1009.8 | 1.52 | 2187 | 2.6514 | 2.7081 | 0.0567 | 26 | |

NOISE MONITORING RESULT DATABASE FOR CONTRACT 1

| Noise Measurement Results (dB) of NMS2 | | | | | | | | | | | | | | | | | | | | | |
|--|------------|----------------|------------|------------|----------------|------------|------------|----------------|------------|------------|----------------|------------|------------|----------------|------------|------------|----------------|------------|------------|-----------------|-------------------|
| Date | Start Time | 1st Leq (5min) | | | 2nd Leq (5min) | | | 3rd Leq (5min) | | | 4th Leq (5min) | | | 5th Leq (5min) | | | 6th Leq (5min) | | | Leq30min, dB(A) | Limit Level dB(A) |
| | | Leq, dB(A) | L10, dB(A) | L90, dB(A) | Leq, dB(A) | L10, dB(A) | L90, dB(A) | Leq, dB(A) | L10, dB(A) | L90, dB(A) | Leq, dB(A) | L10, dB(A) | L90, dB(A) | Leq, dB(A) | L10, dB(A) | L90, dB(A) | Leq, dB(A) | L10, dB(A) | L90, dB(A) | | |
| 2-Feb-21 | 11:09 | 61.6 | 62.7 | 60.5 | 61.3 | 62 | 59.9 | 61.3 | 62.2 | 60.1 | 62.3 | 63.8 | 60.2 | 61.2 | 62.4 | 59.7 | 61.1 | 62 | 60.2 | 61 | 70 |
| 8-Feb-21 | 11:16 | 63.9 | 65.5 | 61.8 | 63.4 | 64.9 | 61.8 | 63.7 | 65.6 | 62 | 63.2 | 64.6 | 61.3 | 64.2 | 65.5 | 62.2 | 63.6 | 64.5 | 62.6 | 64 | 70 |
| 16-Feb-21 | 11:10 | 59.8 | 62.2 | 55 | 62.4 | 64 | 58.6 | 59.7 | 62 | 56.3 | 58.9 | 62 | 53.4 | 62 | 64.4 | 58 | 63.1 | 65.8 | 56.4 | 61 | 70 |
| 22-Feb-21 | 11:10 | 60.4 | 61.9 | 56.7 | 68.5 | 66.1 | 58 | 58.6 | 60.9 | 56.9 | 58.6 | 59.8 | 56.8 | 59.7 | 61.1 | 57.4 | 60 | 61.2 | 58.4 | 63 | 70 |

| Noise Measurement Results (dB) of NMS3 | | | | | | | | | | | | | | | | | | | | | |
|--|------------|----------------|------------|------------|----------------|------------|------------|----------------|------------|------------|----------------|------------|------------|----------------|------------|------------|----------------|------------|------------|-----------------|-------------------|
| Date | Start Time | 1st Leq (5min) | | | 2nd Leq (5min) | | | 3rd Leq (5min) | | | 4th Leq (5min) | | | 5th Leq (5min) | | | 6th Leq (5min) | | | Leq30min, dB(A) | Limit Level dB(A) |
| | | Leq, dB(A) | L10, dB(A) | L90, dB(A) | Leq, dB(A) | L10, dB(A) | L90, dB(A) | Leq, dB(A) | L10, dB(A) | L90, dB(A) | Leq, dB(A) | L10, dB(A) | L90, dB(A) | Leq, dB(A) | L10, dB(A) | L90, dB(A) | Leq, dB(A) | L10, dB(A) | L90, dB(A) | | |
| 2-Feb-21 | 14:39 | 61.7 | 64.5 | 59.0 | 59.6 | 60.0 | 58.0 | 59.6 | 61.5 | 58.5 | 62.0 | 64.0 | 59.0 | 63.8 | 65.0 | 61.0 | 64.3 | 66.5 | 62.5 | 62 | 75 |
| 8-Feb-21 | 13:11 | 65.1 | 68.0 | 60.0 | 64.6 | 67.5 | 59.5 | 63.8 | 66.5 | 60.5 | 66.6 | 69.5 | 61.0 | 64.6 | 67.5 | 59.5 | 62.8 | 66.0 | 59.0 | 65 | 75 |
| 16-Feb-21 | 14:15 | 60.0 | 61.0 | 58.9 | 60.7 | 61.9 | 59.4 | 59.9 | 61.3 | 58.2 | 60.3 | 61.1 | 59.1 | 60.9 | 62.3 | 59.6 | 60.3 | 61.6 | 59.0 | 60 | 75 |
| 22-Feb-21 | 14:30 | 61.2 | 63.0 | 57.0 | 59.7 | 61.5 | 57.0 | 61.7 | 64.0 | 58.5 | 60.8 | 62.0 | 59.5 | 63.6 | 65.5 | 61.0 | 62.3 | 64.5 | 58.5 | 62 | 75 |

| Noise Measurement Results (dB) of NMS4a | | | | | | | | | | | | | | | | | | | | | |
|---|------------|----------------|------------|------------|----------------|------------|------------|----------------|------------|------------|----------------|------------|------------|----------------|------------|------------|----------------|------------|------------|-----------------|-------------------|
| Date | Start Time | 1st Leq (5min) | | | 2nd Leq (5min) | | | 3rd Leq (5min) | | | 4th Leq (5min) | | | 5th Leq (5min) | | | 6th Leq (5min) | | | Leq30min, dB(A) | Limit Level dB(A) |
| | | Leq, dB(A) | L10, dB(A) | L90, dB(A) | Leq, dB(A) | L10, dB(A) | L90, dB(A) | Leq, dB(A) | L10, dB(A) | L90, dB(A) | Leq, dB(A) | L10, dB(A) | L90, dB(A) | Leq, dB(A) | L10, dB(A) | L90, dB(A) | Leq, dB(A) | L10, dB(A) | L90, dB(A) | | |
| 2-Feb-21 | 9:22 | 70 | 71.7 | 66.6 | 71.4 | 74.6 | 67 | 68.8 | 70.6 | 65.9 | 69.8 | 71.4 | 65.4 | 68.4 | 69.8 | 66.6 | 67.1 | 68.3 | 65.9 | 69 | 75 |
| 8-Feb-21 | 9:35 | 68.8 | 71.9 | 63.3 | 66.6 | 70.9 | 58.8 | 64.5 | 66.9 | 61 | 65.4 | 67.6 | 61.7 | 66.6 | 69 | 61.2 | 60.8 | 70.9 | 63.7 | 66 | 75 |
| 16-Feb-21 | 9:26 | 61.5 | 63.8 | 57.1 | 65.2 | 67.5 | 59.3 | 63.6 | 66.3 | 59.2 | 65.2 | 68 | 60 | 64.7 | 68.2 | 56.6 | 66.3 | 68.9 | 62 | 65 | 75 |
| 22-Feb-21 | 9:35 | 62.5 | 64.3 | 60.6 | 63.6 | 65 | 61.7 | 67.1 | 69.2 | 63.9 | 68.3 | 70.3 | 66.1 | 67.6 | 69.4 | 65.8 | 67.6 | 69.7 | 65 | 67 | 75 |

| Noise Measurement Results (dB) of NMS5 | | | | | | | | | | | | | | | | | | | | | |
|--|------------|----------------|------------|------------|----------------|------------|------------|----------------|------------|------------|----------------|------------|------------|----------------|------------|------------|----------------|------------|------------|-----------------|-------------------|
| Date | Start Time | 1st Leq (5min) | | | 2nd Leq (5min) | | | 3rd Leq (5min) | | | 4th Leq (5min) | | | 5th Leq (5min) | | | 6th Leq (5min) | | | Leq30min, dB(A) | Limit Level dB(A) |
| | | Leq, dB(A) | L10, dB(A) | L90, dB(A) | Leq, dB(A) | L10, dB(A) | L90, dB(A) | Leq, dB(A) | L10, dB(A) | L90, dB(A) | Leq, dB(A) | L10, dB(A) | L90, dB(A) | Leq, dB(A) | L10, dB(A) | L90, dB(A) | Leq, dB(A) | L10, dB(A) | L90, dB(A) | | |
| 2-Feb-21 | 10:15 | 66.8 | 68.7 | 64.5 | 67.3 | 69.2 | 65.1 | 67.1 | 69.4 | 64.4 | 66.5 | 69.4 | 62.7 | 65.2 | 67 | 63.1 | 65.7 | 67.8 | 63.5 | 66 | 75 |
| 8-Feb-21 | 10:25 | 69 | 70.7 | 66.2 | 69.1 | 71.4 | 61.7 | 66.1 | 69 | 61.8 | 67.7 | 70.4 | 64.2 | 70.3 | 72.3 | 66.9 | 69 | 72.2 | 62.1 | 69 | 75 |
| 16-Feb-21 | 10:20 | 62.5 | 65.7 | 57.8 | 60.2 | 61.4 | 58.2 | 61.5 | 64.2 | 57.2 | 60.2 | 62.5 | 57.6 | 60.7 | 62.7 | 58 | 61.2 | 62.9 | 58.9 | 61 | 75 |
| 22-Feb-21 | 10:21 | 67 | 68.9 | 64.9 | 68.2 | 70.5 | 65.1 | 69.1 | 71.7 | 65.8 | 69.3 | 71.3 | 66.7 | 67.7 | 69.9 | 65.2 | 70.9 | 73.2 | 66.2 | 69 | 75 |

| Noise Measurement Results (dB) of NMS6 | | | | | | | | | | | | | | | | | | | | | |
|--|------------|----------------|------------|------------|----------------|------------|------------|----------------|------------|------------|----------------|------------|------------|----------------|------------|------------|----------------|------------|------------|-----------------|-------------------|
| Date | Start Time | 1st Leq (5min) | | | 2nd Leq (5min) | | | 3rd Leq (5min) | | | 4th Leq (5min) | | | 5th Leq (5min) | | | 6th Leq (5min) | | | Leq30min, dB(A) | Limit Level dB(A) |
| | | Leq, dB(A) | L10, dB(A) | L90, dB(A) | Leq, dB(A) | L10, dB(A) | L90, dB(A) | Leq, dB(A) | L10, dB(A) | L90, dB(A) | Leq, dB(A) | L10, dB(A) | L90, dB(A) | Leq, dB(A) | L10, dB(A) | L90, dB(A) | Leq, dB(A) | L10, dB(A) | L90, dB(A) | | |
| 2-Feb-21 | 14:07 | 67.5 | 69.7 | 65.5 | 68 | 69.5 | 66.3 | 69 | 70.8 | 66.4 | 67.8 | 69.3 | 65.8 | 68.4 | 70 | 66.4 | 68.4 | 70 | 65.2 | 68 | 75 |
| 8-Feb-21 | 13:10 | 67.1 | 69.2 | 64.3 | 68.7 | 70.8 | 65.7 | 68.5 | 70.9 | 65.8 | 69.3 | 72 | 61.7 | 68.2 | 71.8 | 61.9 | 68.4 | 71.6 | 63.9 | 68 | 75 |
| 16-Feb-21 | 15:00 | 60.1 | 61.7 | 58.1 | 61.3 | 63.4 | 58.6 | 62.1 | 64.2 | 59.9 | 62.1 | 63.3 | 60 | 62.8 | 64.9 | 59.4 | 64 | 67.7 | 59.1 | 62 | 75 |
| 22-Feb-21 | 14:05 | 61.7 | 63.3 | 60.3 | 62.7 | 64.1 | 60.8 | 64.8 | 67 | 61.9 | 62.1 | 63.9 | 59.3 | 62.3 | 64 | 60.3 | 62.3 | 64.1 | 60.1 | 63 | 75 |

| Noise Measurement Results (dB) of NMS7 | | | | | | | | | | | | | | | | | | | | | |
|--|------------|----------------|------------|------------|----------------|------------|------------|----------------|------------|------------|----------------|------------|------------|----------------|------------|------------|----------------|------------|------------|-----------------|-------------------|
| Date | Start Time | 1st Leq (5min) | | | 2nd Leq (5min) | | | 3rd Leq (5min) | | | 4th Leq (5min) | | | 5th Leq (5min) | | | 6th Leq (5min) | | | Leq30min, dB(A) | Limit Level dB(A) |
| | | Leq, dB(A) | L10, dB(A) | L90, dB(A) | Leq, dB(A) | L10, dB(A) | L90, dB(A) | Leq, dB(A) | L10, dB(A) | L90, dB(A) | Leq, dB(A) | L10, dB(A) | L90, dB(A) | Leq, dB(A) | L10, dB(A) | L90, dB(A) | Leq, dB(A) | L10, dB(A) | L90, dB(A) | | |
| 2-Feb-21 | 13:13 | 68.9 | 72.2 | 62.4 | 67.5 | 69 | 65.3 | 67 | 68.8 | 64.7 | 66.4 | 67.4 | 65.3 | 66.9 | 68 | 65.4 | 65.4 | 66.6 | 64 | 67 | 75 |
| 8-Feb-21 | 14:00 | 67.7 | 70 | 64.4 | 68.2 | 70.3 | 64.8 | 67.4 | 69.9 | 65 | 67.7 | 70.4 | 63.4 | 67.4 | 70.9 | 61.9 | 65.2 | 67.7 | 62.2 | 67 | 75 |
| 16-Feb-21 | 15:47 | 61.3 | 62.8 | 58.6 | 60.3 | 61.2 | 58.7 | 61.3 | 62.9 | 59.4 | 61 | 62.9 | 58.3 | 61.2 | 63.3 | 58.4 | 59.3 | 60.6 | 57.7 | 61 | 75 |
| 22-Feb-21 | 13:10 | 58.8 | 60 | 57.5 | 59.4 | 60.9 | 57.7 | 59.1 | 60.5 | 57.1 | 59.5 | 60.6 | 58.2 | 60 | 61.1 | 58.6 | 60.3 | 61.8 | 58.4 | 60 | 75 |

| Noise Measurement Results (dB) of NMS8 | | | | | | | | | | | | | | | | | | | | | |
|--|------------|----------------|------------|------------|----------------|------------|------------|----------------|------------|------------|----------------|------------|------------|----------------|------------|------------|----------------|------------|------------|-----------------|-------------------|
| Date | Start Time | 1st Leq (5min) | | | 2nd Leq (5min) | | | 3rd Leq (5min) | | | 4th Leq (5min) | | | 5th Leq (5min) | | | 6th Leq (5min) | | | Leq30min, dB(A) | Limit Level dB(A) |
| | | Leq, dB(A) | L10, dB(A) | L90, dB(A) | Leq, dB(A) | L10, dB(A) | L90, dB(A) | Leq, dB(A) | L10, dB(A) | L90, dB(A) | Leq, dB(A) | L10, dB(A) | L90, dB(A) | Leq, dB(A) | L10, dB(A) | L90, dB(A) | Leq, dB(A) | L10, dB(A) | L90, dB(A) | | |
| 4-Feb-21 | 13:43 | 59.6 | 63 | 57.5 | 57.6 | 64.5 | 56 | 59.7 | 62.5 | 58.5 | 60.7 | 64 | 59 | 61.8 | 63 | 59.5 | 59.8 | 62.5 | 57.5 | 60 | 75 |
| 10-Feb-21 | 14:08 | 64.4 | 66.5 | 60 | 65 | 69.5 | 58 | 63.4 | 67.5 | 57.5 | 66.1 | 69 | 58.5 | 65.9 | 68 | 61.5 | 64.6 | 67.5 | 58.5 | 65 | 75 |
| 18-Feb-21 | 13:34 | 60.6 | 62 | 58.5 | 62.9 | 65.5 | 60 | 61.1 | 62 | 59 | 62.4 | 64.5 | 59.5 | 61.9 | 63 | 59.5 | 61.2 | 63.5 | 58 | 62 | 75 |
| 22-Feb-21 | 13:22 | 61.3 | 64 | 57.5 | 64.1 | 68.5 | 56.5 | 61.6 | 63.5 | 59 | 61.5 | 62.5 | 57 | 61.4 | 63 | 56 | 59.9 | 62 | 56 | 62 | 75 |

NOISE MONITORING RESULT DATABASE FOR CONTRACT 3

| Noise Measurement Results (dB) of CN1 | | | | | | | | | | | | | | | | | | | | | |
|---------------------------------------|------------|----------------|------------|------------|----------------|------------|------------|----------------|------------|------------|----------------|------------|------------|----------------|------------|------------|----------------|------------|------------|-----------------|-------------------|
| Date | Start Time | 1st Leq (5min) | | | 2nd Leq (5min) | | | 3rd Leq (5min) | | | 4th Leq (5min) | | | 5th Leq (5min) | | | 6th Leq (5min) | | | Leq30min, dB(A) | Limit Level dB(A) |
| | | Leq, dB(A) | L10, dB(A) | L90, dB(A) | Leq, dB(A) | L10, dB(A) | L90, dB(A) | Leq, dB(A) | L10, dB(A) | L90, dB(A) | Leq, dB(A) | L10, dB(A) | L90, dB(A) | Leq, dB(A) | L10, dB(A) | L90, dB(A) | Leq, dB(A) | L10, dB(A) | L90, dB(A) | | |
| 4-Feb-21 | 9:33 | 60.4 | 63 | 59.5 | 59.2 | 60 | 58.5 | 58.9 | 60 | 58 | 59.8 | 62.5 | 58 | 59.4 | 61.5 | 58.5 | 60.3 | 62.5 | 59.5 | 60 | 70 |
| 10-Feb-21 | 9:14 | 59.2 | 62 | 56.5 | 60 | 62 | 57.5 | 62 | 63.5 | 59.5 | 61.1 | 62 | 59.5 | 60.8 | 62 | 57 | 64.5 | 65.5 | 61 | 62 | 70 |
| 18-Feb-21 | 11:02 | 56.3 | 58.5 | 53 | 56.6 | 57.5 | 54 | 57.2 | 59.5 | 52.5 | 56 | 57 | 52.5 | 55.9 | 58 | 54 | 56.1 | 59.5 | 54.5 | 56 | 70 |
| 22-Feb-21 | 9:33 | 61.1 | 63.5 | 58 | 65.9 | 68 | 59.5 | 63 | 65.5 | 57.5 | 61.5 | 64.5 | 55 | 62.1 | 63.5 | 57.5 | 60.8 | 63.5 | 57.5 | 63 | 70 |

| Noise Measurement Results (dB) of CN2 | | | | | | | | | | | | | | | | | | | | | |
|---------------------------------------|--|--|--|--|--|--|--|--|--|--|--|--|--|--|--|--|--|--|--|--|--|
|---------------------------------------|--|--|--|--|--|--|--|--|--|--|--|--|--|--|--|--|--|--|--|--|--|

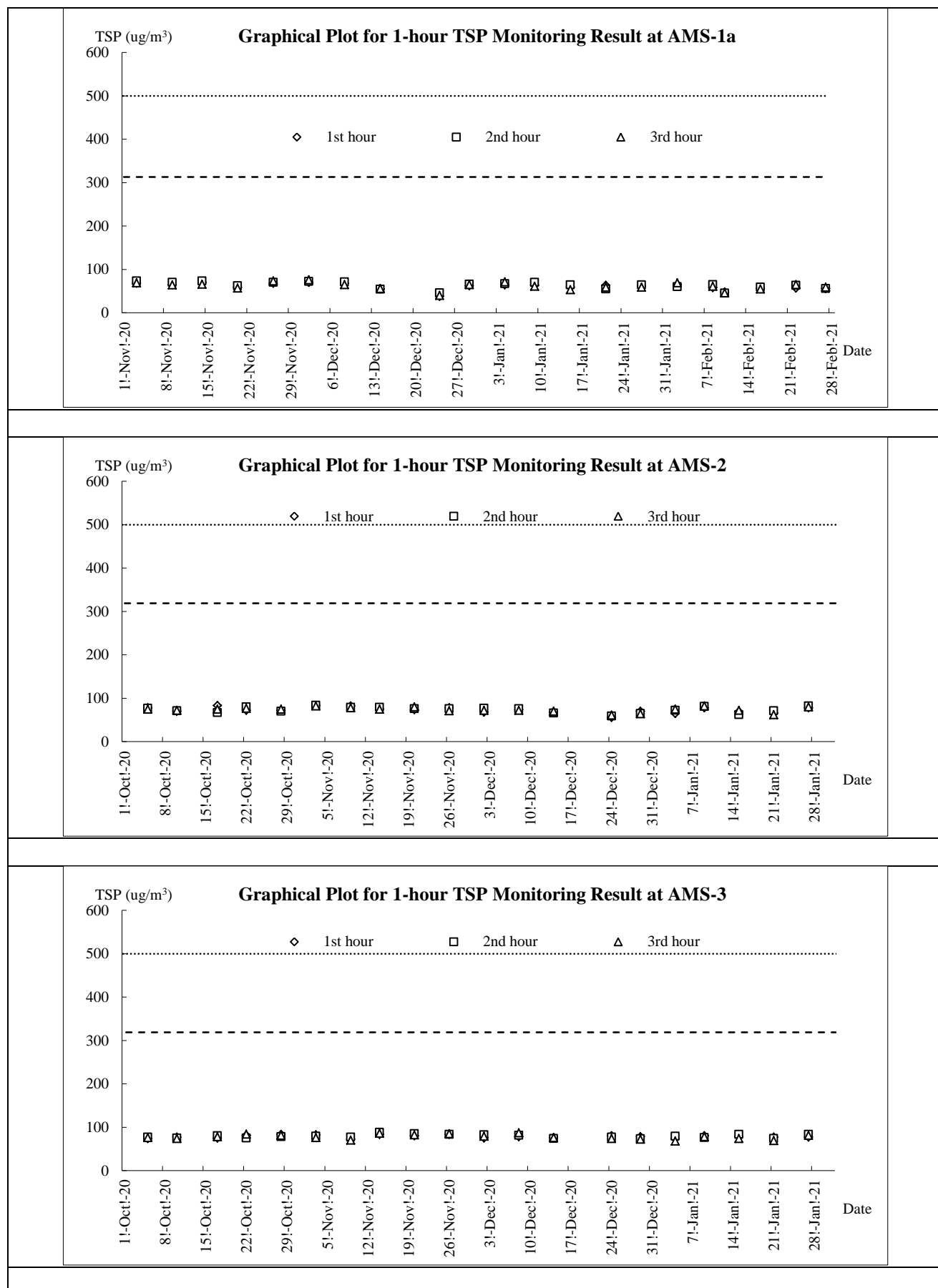
| Date | Start Time | 1st Leq (5min) | | | 2nd Leq (5min) | | | 3rd Leq (5min) | | | 4th Leq (5min) | | | 5th Leq (5min) | | | 6th Leq (5min) | | | Leq30min, dB(A) | Limit Level dB(A) |
|-----------|------------|----------------|------------|------------|----------------|------------|------------|----------------|------------|------------|----------------|------------|------------|----------------|------------|------------|----------------|------------|------------|-----------------|-------------------|
| | | Leq, dB(A) | L10, dB(A) | L90, dB(A) | Leq, dB(A) | L10, dB(A) | L90, dB(A) | Leq, dB(A) | L10, dB(A) | L90, dB(A) | Leq, dB(A) | L10, dB(A) | L90, dB(A) | Leq, dB(A) | L10, dB(A) | L90, dB(A) | Leq, dB(A) | L10, dB(A) | L90, dB(A) | | |
| 4-Feb-21 | 10:48 | 60.4 | 62.5 | 59 | 60 | 63 | 58.5 | 61.3 | 63.5 | 59 | 60.4 | 62 | 58.5 | 61.4 | 62.5 | 59.5 | 61.4 | 64.7 | 58.5 | 61 | 70 |
| 10-Feb-21 | 9:53 | 63.1 | 66 | 58 | 60.6 | 62.5 | 57.5 | 66 | 68.5 | 57 | 60.7 | 64.5 | 57.5 | 64.8 | 66.5 | 57.5 | 62.6 | 65 | 58.5 | 63 | 70 |
| 18-Feb-21 | 10:13 | 54.8 | 57.5 | 52.5 | 56.8 | 58.5 | 52 | 56.2 | 59 | 53 | 55.7 | 58 | 53 | 58.8 | 60 | 54 | 57 | 59.5 | 53.5 | 57 | 70 |
| 22-Feb-21 | 10:11 | 58.5 | 59.5 | 56.5 | 59.8 | 61.5 | 57 | 59.5 | 60.5 | 57 | 60.3 | 62.5 | 56.5 | 60.6 | 64 | 56.5 | 59.6 | 62 | 55.5 | 60 | 70 |

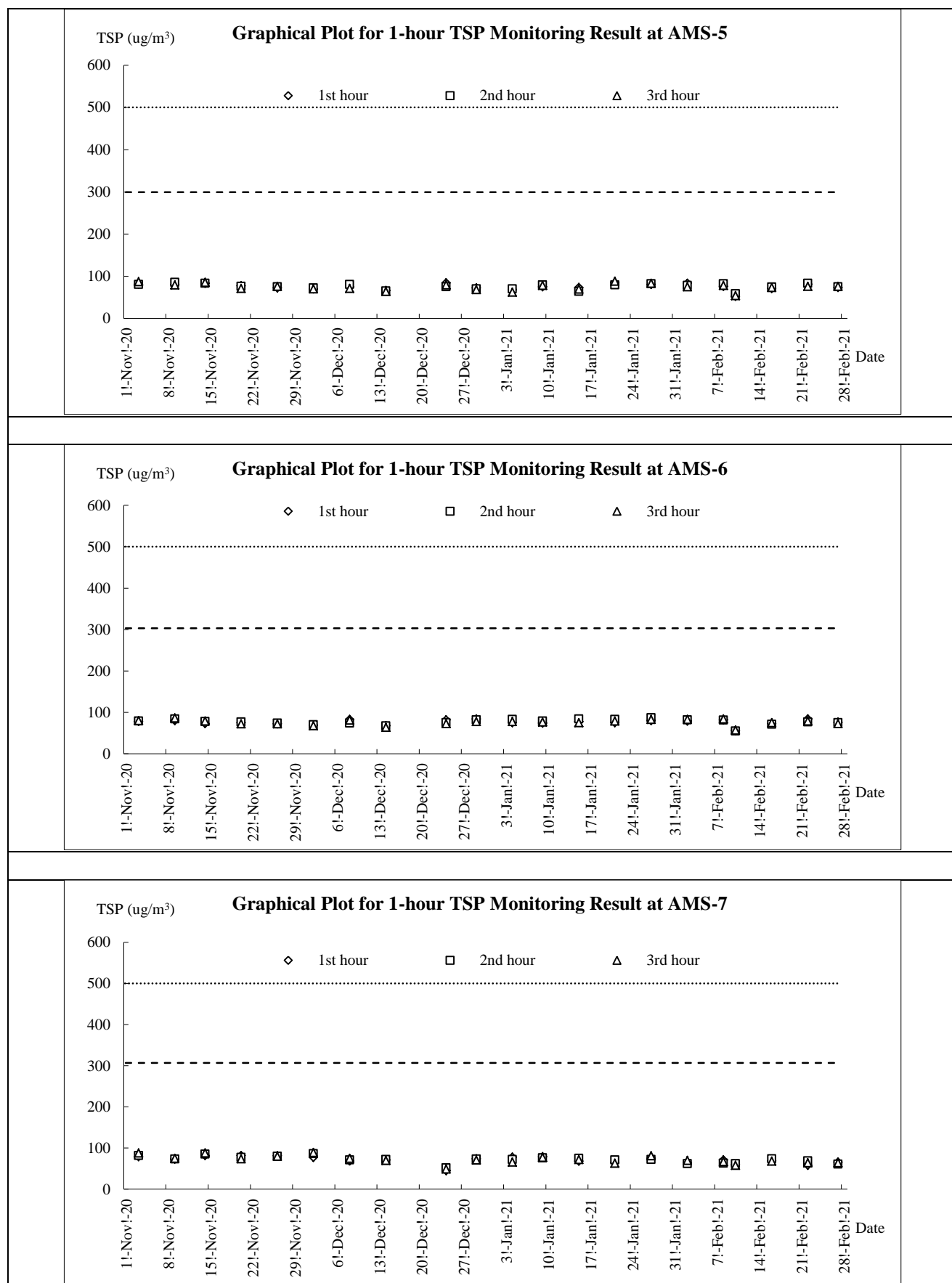
Noise Measurement Results (dB) of CN3

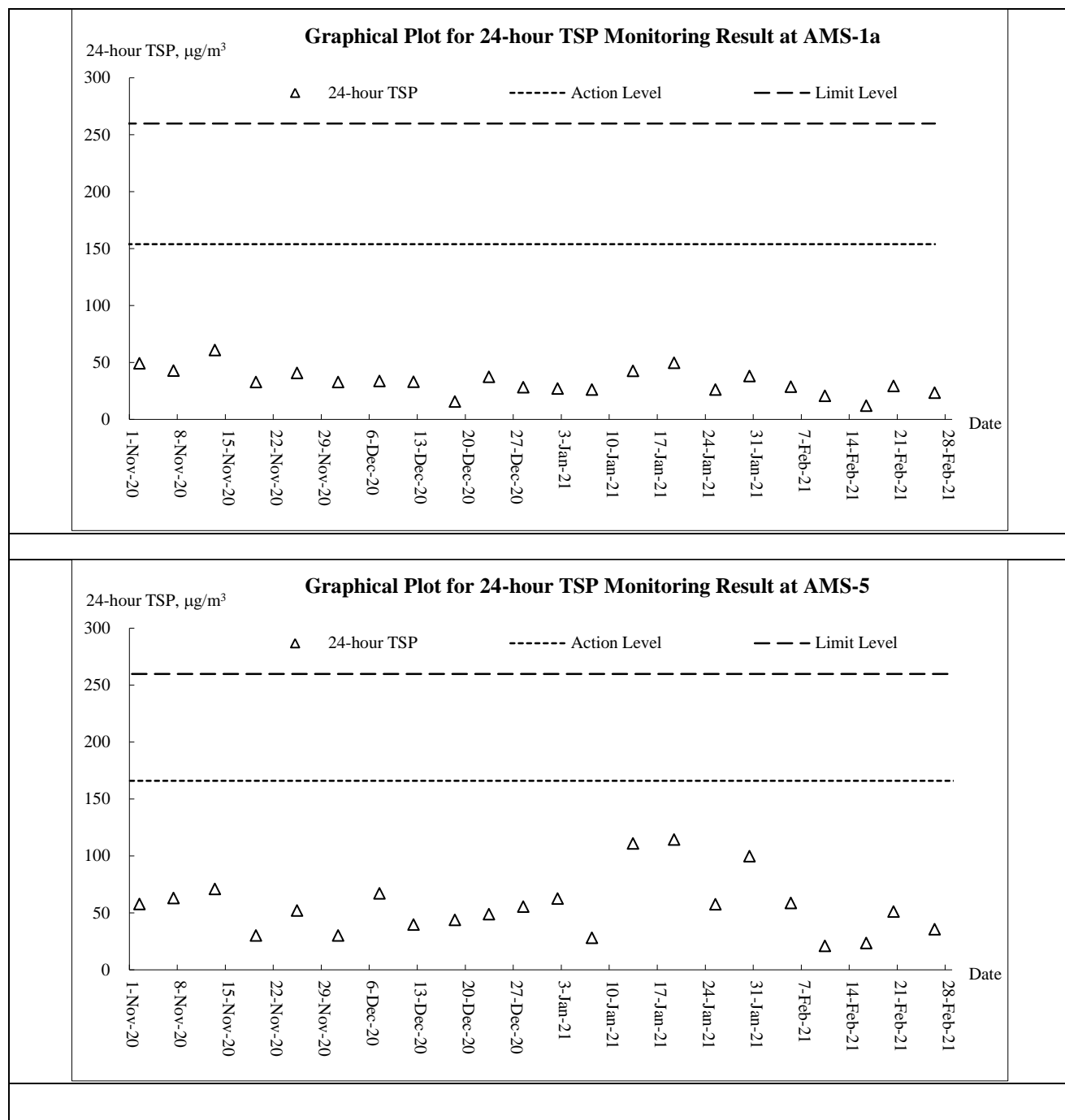
| Date | Start Time | 1st Leq (5min) | | | 2nd Leq (5min) | | | 3rd Leq (5min) | | | 4th Leq (5min) | | | 5th Leq (5min) | | | 6th Leq (5min) | | | Leq30min, dB(A) | Limit Level dB(A) |
|-----------|------------|----------------|------------|------------|----------------|------------|------------|----------------|------------|------------|----------------|------------|------------|----------------|------------|------------|----------------|------------|------------|-----------------|-------------------|
| | | Leq, dB(A) | L10, dB(A) | L90, dB(A) | Leq, dB(A) | L10, dB(A) | L90, dB(A) | Leq, dB(A) | L10, dB(A) | L90, dB(A) | Leq, dB(A) | L10, dB(A) | L90, dB(A) | Leq, dB(A) | L10, dB(A) | L90, dB(A) | Leq, dB(A) | L10, dB(A) | L90, dB(A) | | |
| 4-Feb-21 | 11:23 | 62 | 64 | 58 | 59.1 | 61.5 | 57.5 | 58.9 | 60.5 | 58 | 59.2 | 61 | 57 | 59.3 | 62.5 | 58.5 | 59.1 | 61.5 | 58.5 | 60 | 75 |
| 10-Feb-21 | 10:51 | 60.7 | 64.5 | 57 | 60.1 | 63.5 | 58 | 59.7 | 62.5 | 58.5 | 61 | 65.5 | 59.5 | 61.3 | 66.5 | 60 | 60.2 | 63 | 57.5 | 61 | 75 |
| 18-Feb-21 | 9:21 | 57.2 | 62.5 | 50.5 | 54 | 56.5 | 51 | 59.7 | 62 | 52 | 59.1 | 62 | 53 | 55 | 57.5 | 51 | 55.7 | 58 | 51.5 | 57 | 75 |
| 22-Feb-21 | 11:19 | 59.8 | 62.5 | 54.5 | 60.6 | 62 | 58 | 60 | 63 | 55 | 62.7 | 66.5 | 56.5 | 61.1 | 62 | 58 | 63.3 | 57 | 55 | 61 | 75 |

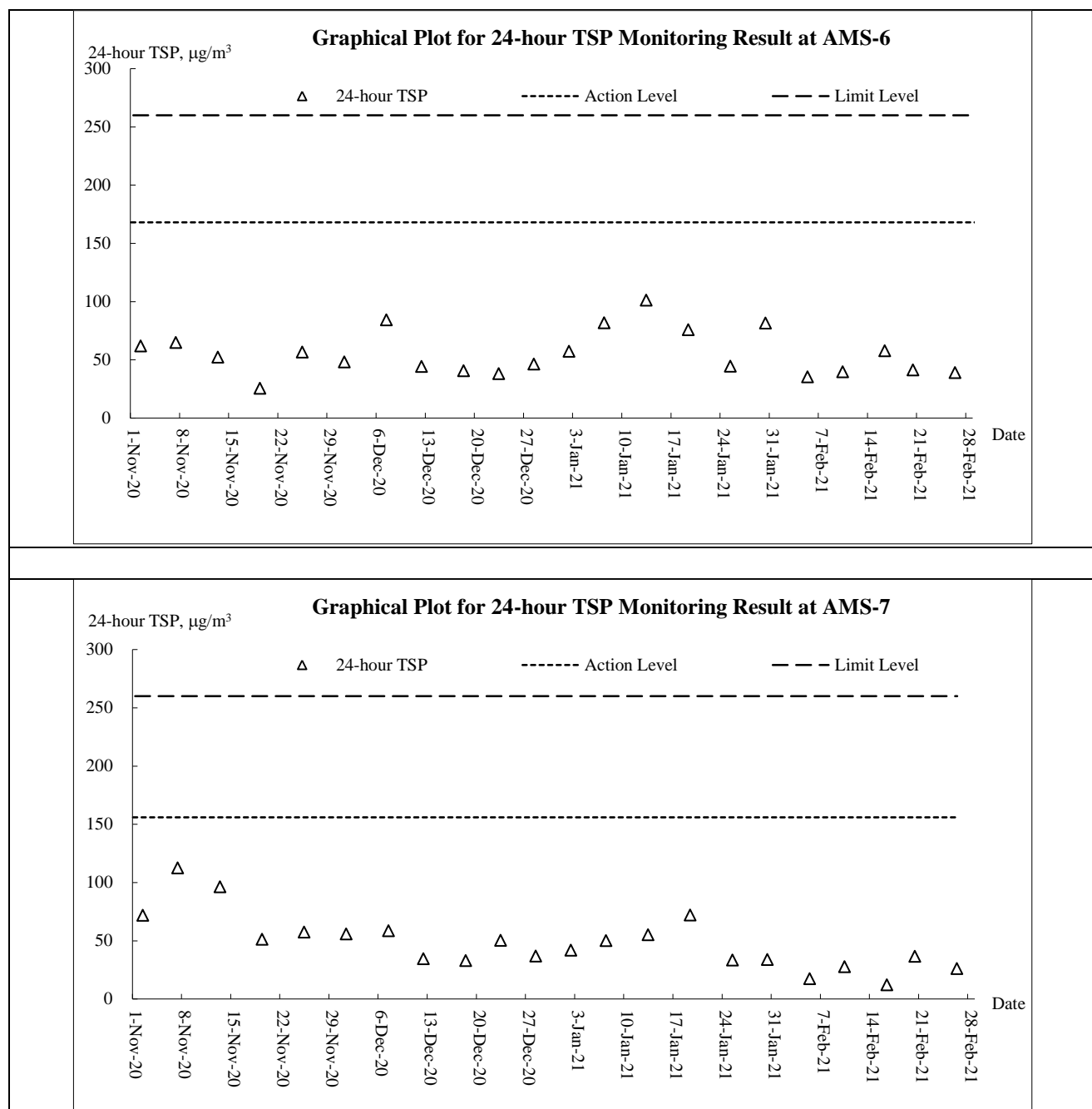
Appendix I

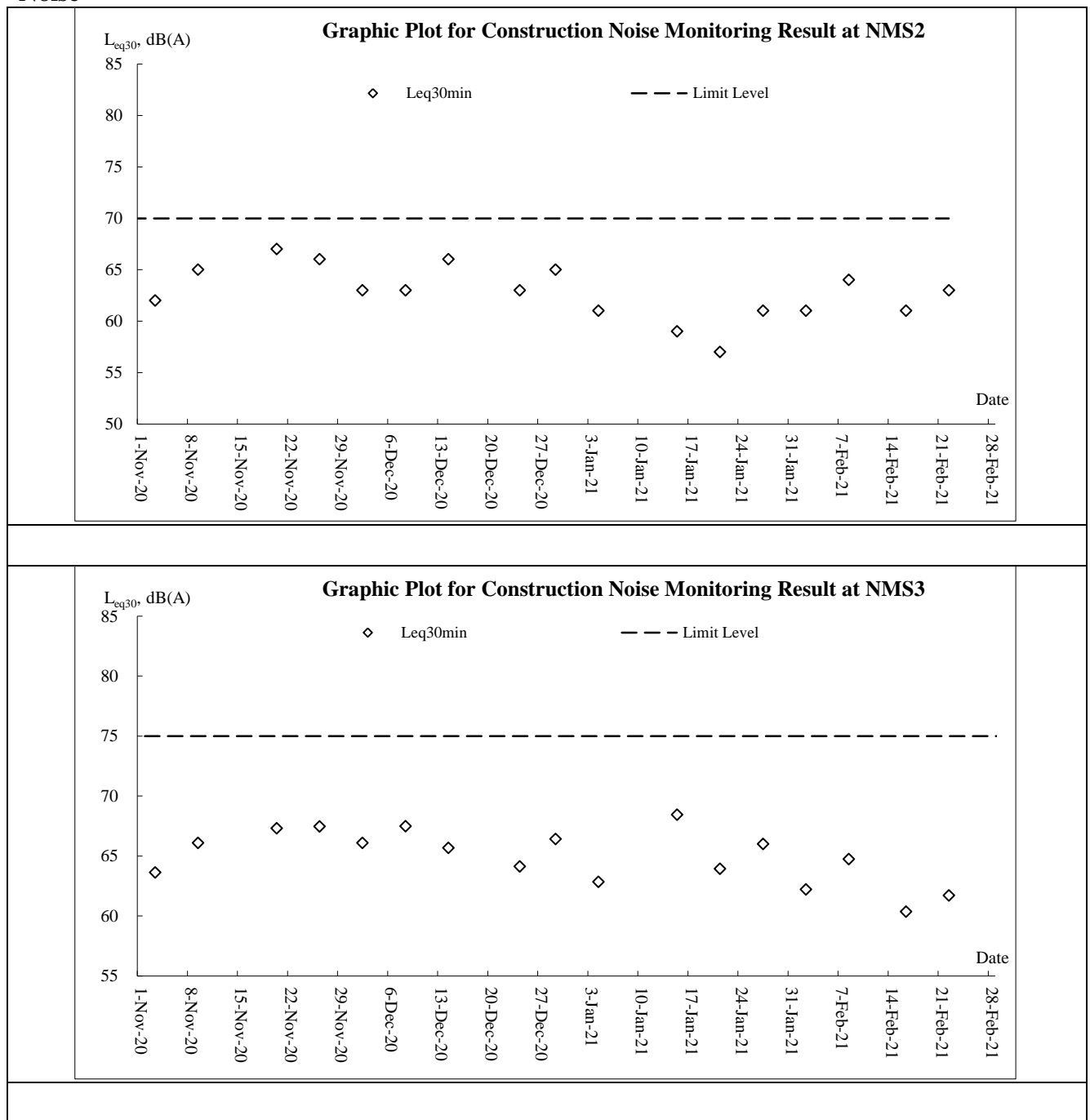
Graphical Plots for Monitoring Result

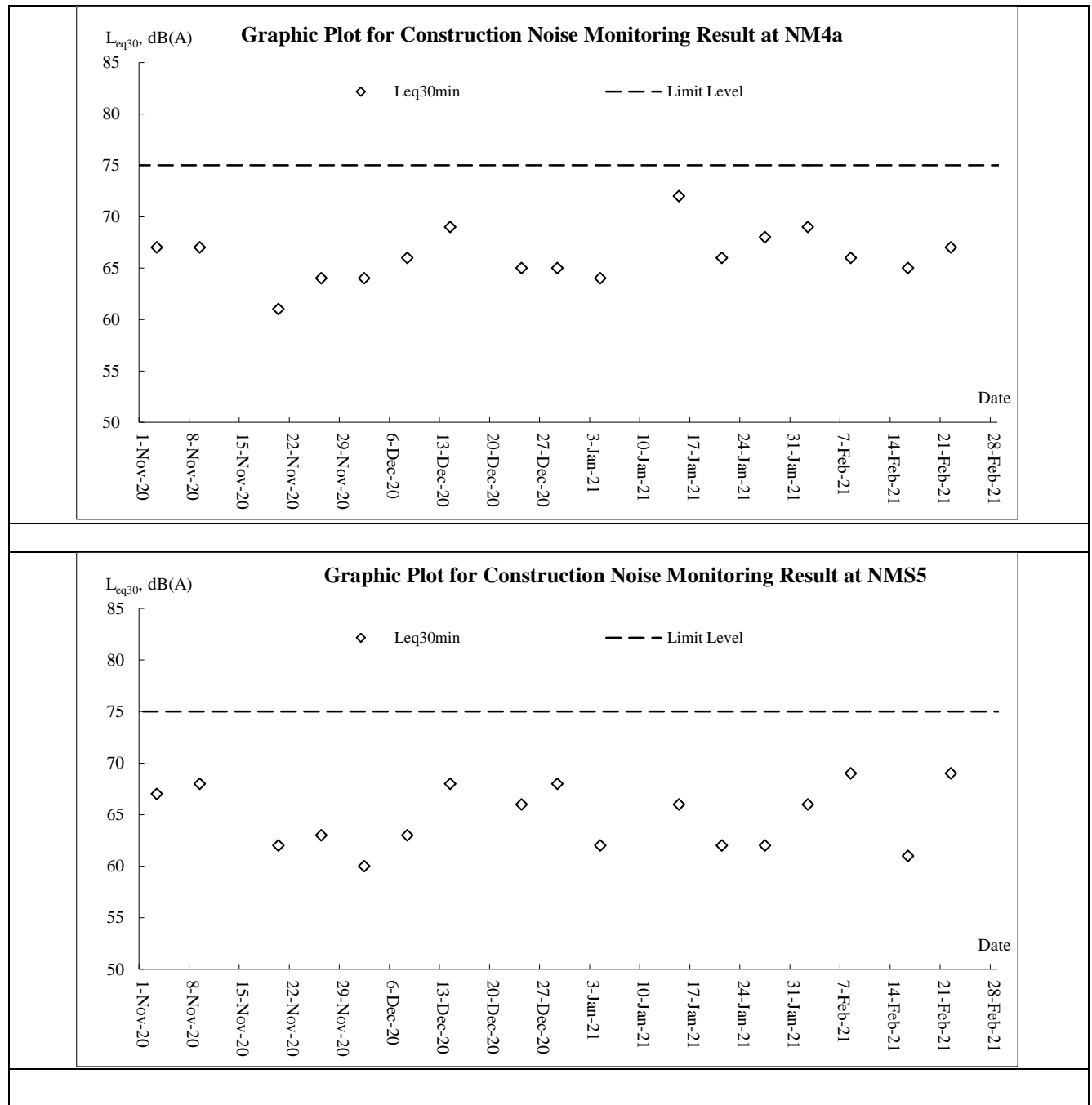
Air Quality – 1-hour TSP

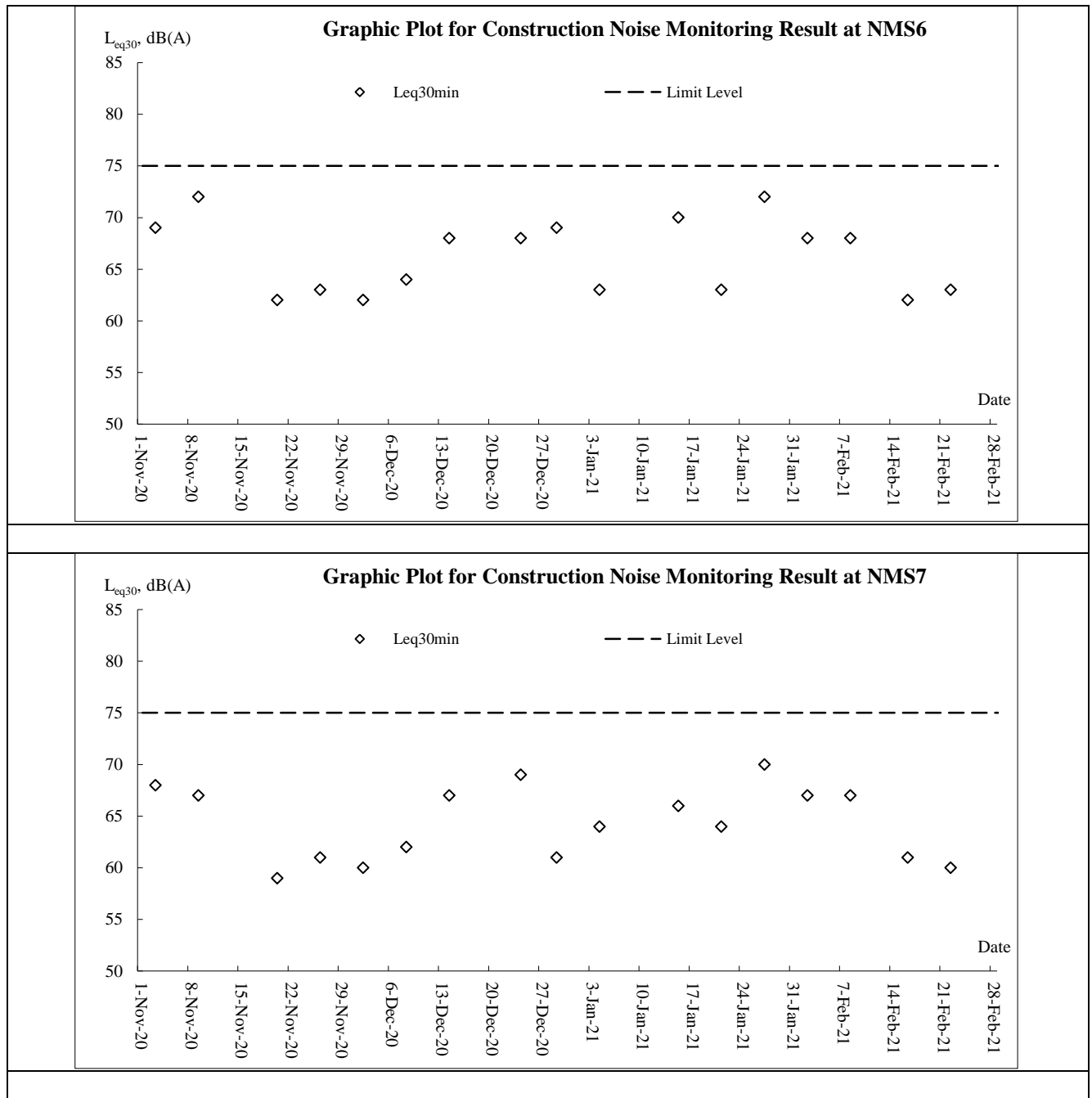


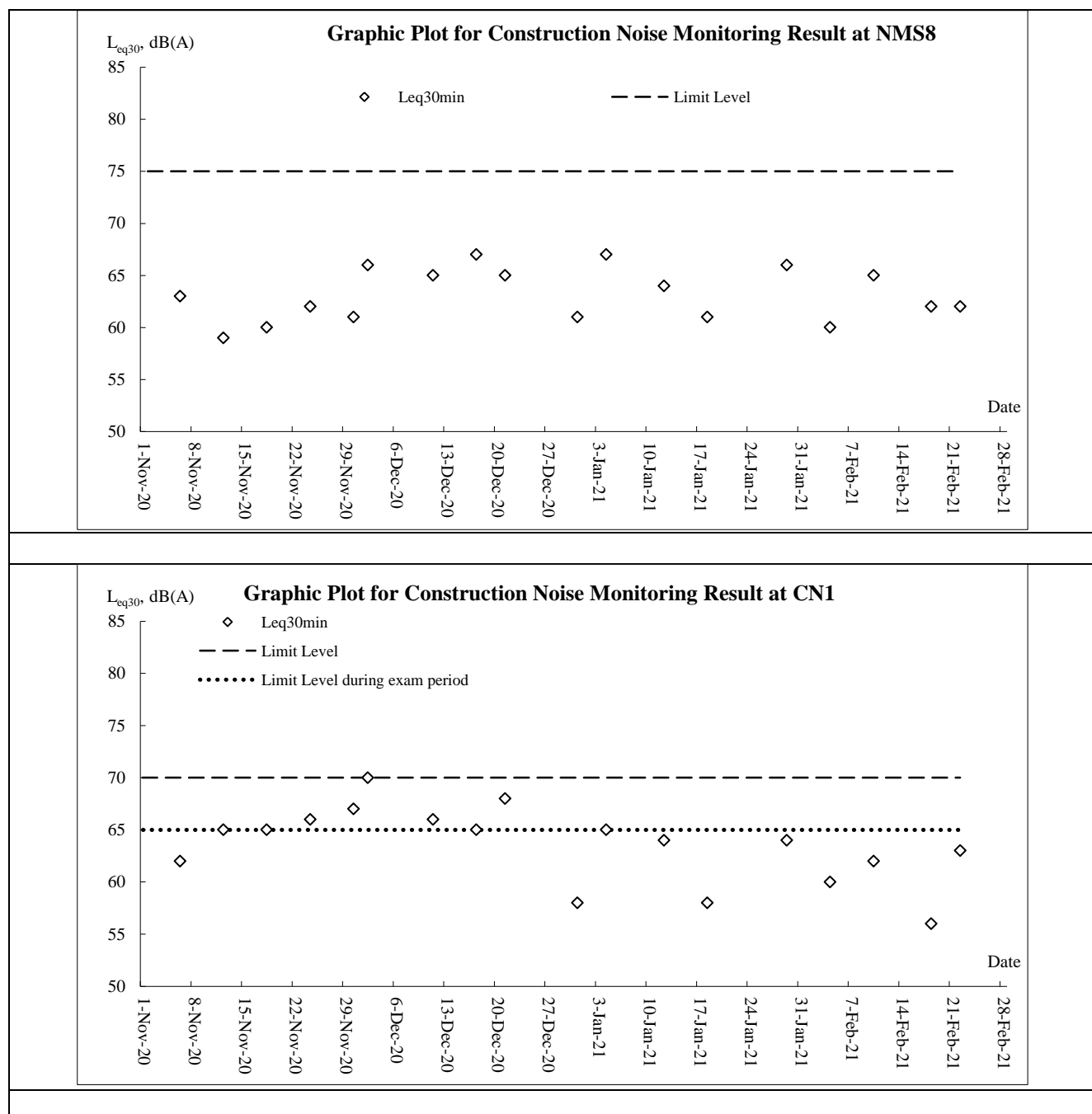
Air Quality – 24-hour TSP

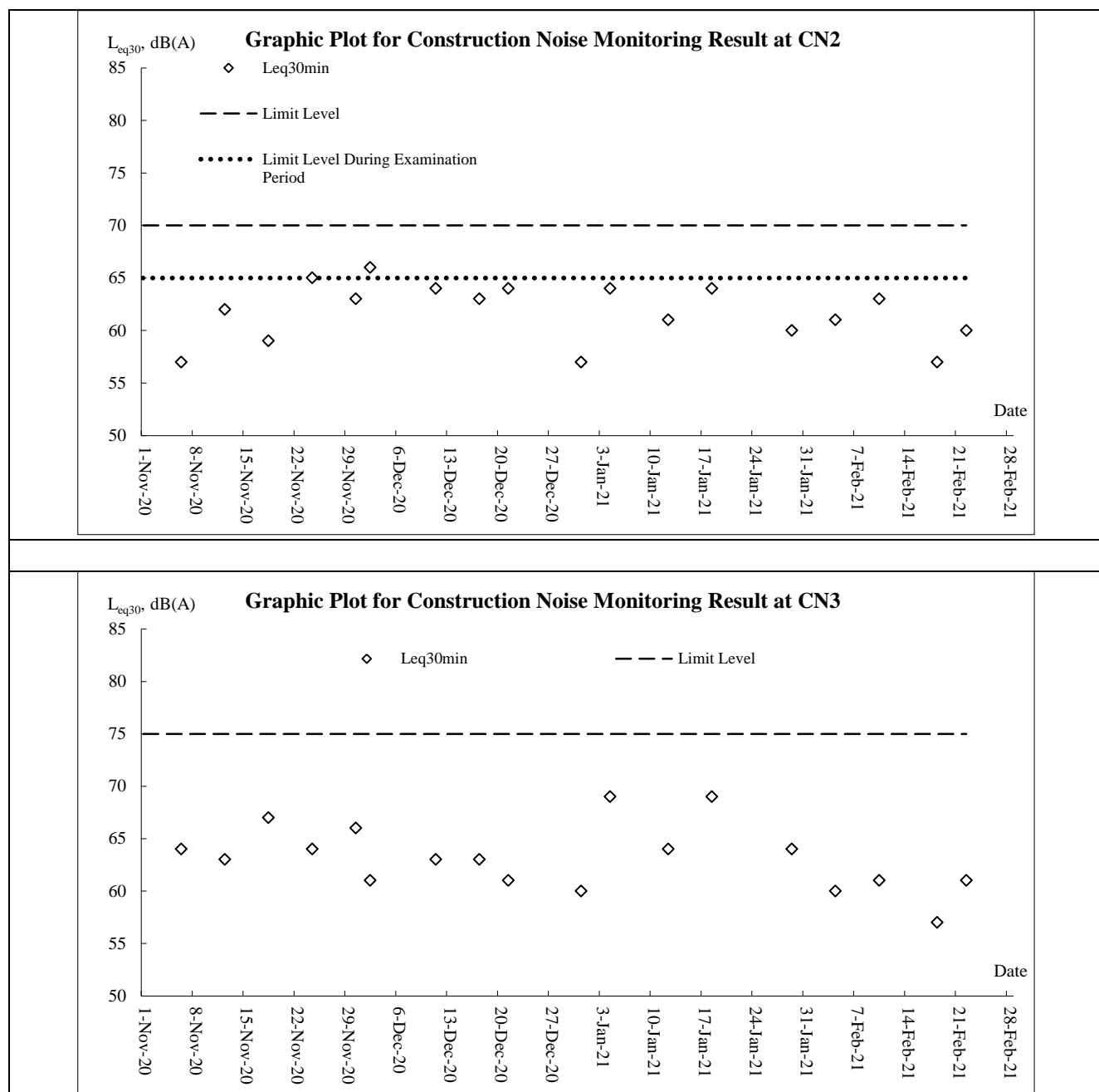


Noise









Appendix J

Meteorological Data

| Date | | Weather | Total Rainfall (mm) | Kwun Tong Station | Kai Tak Station | | King's Park Station |
|-----------|-----|---|---------------------------|------------------------------|-------------------------|-------------------|-------------------------------------|
| | | | | Mean Air Temp. (°C) | Wind Speed (km/h) | Wind Direction | Mean Relative Humidity (%) |
| 1-Feb-21 | Mon | Fine. Dry in the afternoon. | 0 | 26.5 | 11 | SE | 71.2 |
| 2-Feb-21 | Tue | Moderate to fresh easterly winds. | 0 | 21.7 | 12.5 | SE | 65 |
| 3-Feb-21 | Wed | Moderate easterly winds, fresh offshore at first. | 0 | 18.3 | 20.5 | E/SE | 55.5 |
| 4-Feb-21 | Thu | Fine, dry and warm. Moderate easterly winds. | 0 | 19.5 | 14.2 | E/SE | 61 |
| 5-Feb-21 | Fri | Fine. Warm and dry in the afternoon. | 0 | 19.5 | 15.7 | E | 66.7 |
| 6-Feb-21 | Sat | Moderate easterly winds. | 0 | 22 | 16 | E/SE | 69 |
| 7-Feb-21 | Sun | Warm with sunny periods in the afternoon. | 0 | 19.7 | 15 | E/SE | 67.5 |
| 8-Feb-21 | Mon | Moderate to fresh easterly winds | 0 | 19.4 | 16.2 | E/SE | 77.2 |
| 9-Feb-21 | Tue | Fresh to strong north to northeasterly winds | Trace | 17.2 | 26 | E | 71.5 |
| 10-Feb-21 | Wed | Cloudy with rain. | 32.2 | 15.5 | 19.5 | E | 86 |
| 11-Feb-21 | Thu | Mainly cloudy. Sunny periods in the afternoon. | 0 | 16.8 | 8.7 | W/NW | 90 |
| 12-Feb-21 | Fri | Moderate north to northeasterly winds. | 0 | 18.9 | 10.5 | E/SE | 82.5 |
| 13-Feb-21 | Sat | Moderate to fresh northerly winds, becoming easterlies later. | 0 | 19.3 | 7.7 | SE | 77 |
| 14-Feb-21 | Sun | Cloudy periods tonight | 0 | 20.3 | 8.2 | E/SE | 62.5 |
| 15-Feb-21 | Mon | Moderate easterly winds. | 0 | 21.3 | 9.5 | SE | 55 |
| 16-Feb-21 | Tue | Fine and dry in the afternoon. | 0 | 19.7 | 13.7 | E | 64 |
| 17-Feb-21 | Wed | Fine and dry. | 0 | 20.2 | 11 | E/SE | 64.2 |
| 18-Feb-21 | Thu | Fine and dry. Cool tomorrow morning | 0 | 17.8 | 13 | E/SE | 59.7 |
| 19-Feb-21 | Fri | Mainly fine. Light winds. | 0 | 18.1 | 14 | E | 61 |
| 20-Feb-21 | Sat | Fine and warm. Light winds. | 0 | 18.9 | 12.2 | SE | 65 |
| 21-Feb-21 | Sun | Becoming moderate easterlies later, fresh offshore. | 0 | 20.1 | 10 | SE | 67.2 |
| 22-Feb-21 | Mon | Cloudy periods tonight | 0 | 21.5 | 8.7 | SE | 72.5 |
| 23-Feb-21 | Tue | Moderate easterly winds. | 0 | 21.6 | 11.2 | SE | 63.7 |
| 24-Feb-21 | Wed | Mainly fine. Light winds. | Trace | 19.9 | 17.2 | E | 73.5 |
| 25-Feb-21 | Thu | Light winds, becoming moderate to fresh north to northeasterlies tonight. | 1.8 | 19.9 | 12.5 | E/SE | 82.5 |
| 26-Feb-21 | Fri | Mainly cloudy. A few rain patches tonight | 14.7 | 22.5 | 8.7 | SE | 82.5 |
| 27-Feb-21 | Sat | Fine and dry. | 13.4 | 18.6 | 10.5 | SE | 80 |
| 28-Feb-21 | Sun | Moderate easterly winds. | Trace | 18.5 | 11.7 | E | 78 |

Appendix K

Waste Flow Table

Monthly Summary Waste Flow Table for 2021 (year)

| Month | Actual Quantities of Inert C&D Materials Generated Monthly | | | | | | Actual Quantities of C&D Wastes Generated Monthly | | | | |
|-----------|--|-------------------------------------|-------------------------------------|---------------------------------------|--------------------------|--------------------------|---|----------------------------|-----------------------|-----------------------------|-----------------------------|
| | Total Quantity Generated | Hard Rock and Large Broken Concrete | Reused in the Contract (see Note 6) | Reused in other Projects (see Note 8) | Disposed as Public Fill | Imported Fill | Metals (see Note 9) | Paper/ cardboard packaging | Plastics (see Note 3) | Chemical Waste (see Note 5) | Others, e.g. general refuse |
| | (in '000m ³) | (in '000m ³) | (in '000m ³) | (in '000m ³) | (in '000m ³) | (in '000m ³) | (in '000 kg) | (in '000kg) | (in '000kg) | (in '000kg) | (in '000m ³) |
| Jan | 42.293 | 0.000 | 9.773 | 31.040 | 1.480 | 0.180 | 0.000 | 0.000 | 0.000 | 0.000 | 0.110 |
| Feb | 15.440 | 0.000 | 2.893 | 11.291 | 1.256 | 0.000 | 0.000 | 0.047 | 0.006 | 0.000 | 0.121 |
| Mar | | | | | | | | | | | |
| Apr | | | | | | | | | | | |
| May | | | | | | | | | | | |
| Jun | | | | | | | | | | | |
| Sub-total | 57.733 | 0.000 | 12.666 | 42.331 | 2.736 | 0.180 | 0.000 | 0.047 | 0.006 | 0.000 | 0.231 |
| Jul | | | | | | | | | | | |
| Aug | | | | | | | | | | | |
| Sep | | | | | | | | | | | |
| Oct | | | | | | | | | | | |
| Nov | | | | | | | | | | | |
| Dec | | | | | | | | | | | |
| Total | 57.733 | 0.000 | 12.666 | 42.331 | 2.736 | 0.180 | 0.000 | 0.047 | 0.006 | 0.000 | 0.231 |

Notes:

- (1) The performance targets are given in PS Clause 1.119 (14).
- (2) The waste flow table shall also include C&D materials that are specified in the Contract to be imported for use at the Site.
- (3) Plastics refer to plastic bottles/containers, plastic sheets/foam from packaging material and waste will be collected by recycler for recycling.
- (4) Use the conversion factor, density of general refuse (1 t/m³) and inert C&D materials (2 t/m³).
- (5) Use the conversion factor for chemical waste (0.88kg/L).
- (6) Assume a dump truck delivers 7.5 m³ material in 1 trip.
- (7) The cut-off date of this summary is 20th of each month.
- (8) The Inert C&D materials of reused in other Projects including glass materials.
- (9) The C&D waste generation of metal including rechargeable battery recycling.

Name of Department : CEDDContract No. : NE/2016/05**Monthly Summary Waste Flow Table for 2021 (year)**

[PS Clause 1.129]

| Month | Actual Quantities of Inert C&D Materials Generated Monthly | | | | | | Actual Quantities of C&D Wastes Generated Monthly | | | | |
|-----------|--|-----------------------------------|---------------------------|---------------------------|---------------------------|---------------------------|---|----------------------------|-----------------------|-----------------|-----------------------------|
| | Total Quantity Generated | Hard Rock & Large Broken Concrete | Reused in the Contract | Reused in other Projects | Disposed as Public Fill | Imported Fill | Metals | Paper/ cardboard packaging | Plastics (see Note 3) | Chemicals Waste | Others, e.g. general refuse |
| | (in '000 m ³) | (in '000 m ³) | (in '000 m ³) | (in '000 m ³) | (in '000 m ³) | (in '000 m ³) | (in '000 kg) | (in '000 kg) | (in '000 kg) | (in '000 kg) | (in '000 m ³) |
| Jan | 0.12 | 0 | 0 | 0 | 0.04 | 0 | 0 | 0 | 0 | 0 | 0.08 |
| Feb | 0.06 | 0 | 0 | 0 | 0.01 | 0 | 0 | 0 | 0 | 0 | 0.05 |
| Mar | - | - | - | - | - | - | - | - | - | - | - |
| Apr | - | - | - | - | - | - | - | - | - | - | - |
| May | - | - | - | - | - | - | - | - | - | - | - |
| June | - | - | - | - | - | - | - | - | - | - | - |
| Sub-total | 0.18 | 0 | 0 | 0 | 0.05 | 0 | 0 | 0 | 0 | 0 | 0.13 |
| July | - | - | - | - | - | - | - | - | - | - | - |
| Aug | - | - | - | - | - | - | - | - | - | - | - |
| Sept | - | - | - | - | - | - | - | - | - | - | - |
| Oct | - | - | - | - | - | - | - | - | - | - | - |
| Nov | - | - | - | - | - | - | - | - | - | - | - |
| Dec | - | - | - | - | - | - | - | - | - | - | - |
| Total | - | - | - | - | - | - | - | - | - | - | - |

- Notes:
- (1) The performance targets are given in PS Clause 6.14
 - (2) The waste flow table shall also include C&D materials that are specified in the Contract to be imported for use at the Site.
 - (3) Plastics refer to plastic bottles/containers, plastic sheets/foam from packaging material.
 - (4) The Contractor shall also submit the latest forecast of the total amount of C&D materials expected to be generated from the Works. Together with a breakdown of the nature where the total amount of C&D materials expected to be generated from the Works is equal to or exceeding 50,000 m³.

Contract No.: NE/2017/03

Development of Anderson Road Quarry Site – Road Improvement Works and Pedestrian Connectivity Facilities Works Phase 2A

Monthly Summary Waste Flow Table for 2021(year)

| Month | Actual Quantities of Inert C&D Materials Generated Monthly | | | | | | Actual Quantities of C&D Wastes Generated Monthly | | | | |
|-----------|--|-------------------------------------|--------------------------|--------------------------|--------------------------|--------------------------|---|----------------------------|-----------------------|----------------|-----------------------------|
| | Total Quantity Generated | Hard Rock and Large Broken Concrete | Reused in the Contract | Reused in other Projects | Disposed as Public Fill | Imported Fill | Metals | Paper/ cardboard packaging | Plastics (see Note 3) | Chemical Waste | Others, e.g. general refuse |
| | (in '000m ³) | (in '000m ³) | (in '000m ³) | (in '000m ³) | (in '000m ³) | (in '000m ³) | (in '000 kg) | (in '000kg) | (in '000kg) | (in '000kg) | (in '000m ³) |
| Jan | 1.509 | 0.000 | 0.000 | 0.349 | 1.509 | 0.000 | 0.000 | 0.057 | 0.006 | 0.000 | 0.159 |
| Feb | 2.460 | 0.000 | 0.023 | 0.253 | 2.438 | 0.000 | 0.000 | 0.000 | 3.472 | 0.000 | 0.057 |
| Mar | | | | | | | | | | | |
| Apr | | | | | | | | | | | |
| May | | | | | | | | | | | |
| Jun | | | | | | | | | | | |
| Sub-total | 3.970 | 0.000 | 0.023 | 0.602 | 3.947 | 0.000 | 0.000 | 0.057 | 3.478 | 0.000 | 0.216 |
| Jul | | | | | | | | | | | |
| Aug | | | | | | | | | | | |
| Sep | | | | | | | | | | | |
| Oct | | | | | | | | | | | |
| Nov | | | | | | | | | | | |
| Dec | | | | | | | | | | | |
| Total | 3.970 | 0.000 | 0.023 | 0.602 | 3.947 | 0.000 | 0.000 | 0.057 | 3.478 | 0.000 | 0.216 |

Contract No.: NE/2017/03

Development of Anderson Road Quarry Site – Road Improvement Works and Pedestrian Connectivity Facilities Works Phase 2A

| Forecast of Total Quantities of C&D Materials to be Generated from the Contract* | | | | | | | | | | |
|--|-------------------------------------|--------------------------|--------------------------|--------------------------|--------------------------|--------------|----------------------------|-----------------------|----------------|-----------------------------|
| Total Quantity Generated | Hard Rock and Large Broken Concrete | Reused in the Contract | Reused in other Projects | Disposed as Public Fill | Imported Fill | Metals | Paper/ cardboard packaging | Plastics (see Note 3) | Chemical Waste | Others, e.g. general refuse |
| (in '000m ³) | (in '000m ³) | (in '000m ³) | (in '000m ³) | (in '000m ³) | (in '000m ³) | (in '000 kg) | (in '000kg) | (in '000kg) | (in '000kg) | (in '000m ³) |
| 15.000 | 0.000 | 0.000 | 0.000 | 15.000 | 0.000 | 0.100 | 2.000 | 0.300 | 1.000 | 3.500 |

- Notes:
- (1) The performance targets are given in PS Clause 6.14.
 - (2) The waste flow table shall also include C&D materials that are specified in the Contract to be imported for use at the Site.
 - (3) Plastics refer to plastic bottles/containers, plastic sheets/foam from packaging material and waste will be collected by recycler for recycling
 - (4) Use the conversion factor, density of general refuse (1 t/m³) and inert C&D materials (2 t/m³).
 - (5) Use the conversion factor for chemical waste (0.88kg/L)

Appendix L

Implementation Schedule for Environmental Mitigation Measures

| EM&A Ref. | Recommended Mitigation Measures | Objectives of the Recommended Measures & Main Concern to Address | Who to implement the measures? | Location of the measure | Implementation Status | | |
|---------------------------------|--|--|--------------------------------|-------------------------|-----------------------|------------|------------|
| | | | | | Contract 1 | Contract 2 | Contract 3 |
| Dust Impact (Contraction Phase) | | | | | | | |
| S4.7.2 to S4.7.5 | Mitigation measures in form of regular watering under a good site practice should be adopted. Watering once per hour on exposed worksites and haul road is proposed to achieve dust removal efficiency of 91.7%. While the above watering frequencies are to be followed, the extent of watering may vary depending on actual site conditions but should be sufficient to maintain an equivalent intensity of no less than 1.75 L/m ² to achieve the respective dust removal efficiencies. | Minimize dust impact at the nearby sensitive receivers | Contractor | All construction sites | V | V | V |
| S4.7.6 | The Contractor shall follow the procedures and requirements given in the Air Pollution Control (Construction ion Dust) Regulation. | Minimize dust impact at the nearby sensitive receivers | Contractor | All construction sites | V | V | V |
| S4.7.6 | Following dust suppression measures should also be incorporated by the Contractor to control the dust nuisance throughout the construction phase: <ul style="list-style-type: none">Any excavated or stockpile of dusty material should be covered entirely by impervious sheeting or sprayed with water to maintain the entire surface wet and then removed or backfilled or reinstated where practicable within 24 hours of the excavation or unloading;Any dusty materials remaining after a stockpile is removed should be wet ted with water and cleared from the surface of roads;A stockpile of dusty material should not be extend beyond the pedestrian barriers, fencing or traffic cones;The load of dusty materials on a vehicle leaving a construction ion site should be covered entirely by impervious sheeting to ensure that the dusty materials do not leak from the vehicle;Where practicable, vehicle washing facilities with high pressure water jet should be provided at every discernible or designated vehicle exit point. The area where vehicle washing takes place and the road sect ion between the washing facilities and the exit point should be paved with concrete, bituminous materials or hardcores;When there are open excavation and reinstatement works, hoarding of not less than 2.4m high should be provided as far as practicable along the site boundary with provision for public crossing. Good site practice shall also be adopted by the Contractor to ensure the conditions of the hoardings are properly maintained throughout the construction ion period.The port ion of any road leading only to construction ion site that is within 30m of a vehicle entrance or exit should be kept clear of dusty materials;Surfaces where any pneumatic or power-driven drilling, cutting, polishing or other mechanical breaking operation takes place should be sprayed with water or a dust suppression chemical continuously;Any area that involves demolition activities should be sprayed with water or a dust suppression chemical immediately prior to, during and immediately | Minimize dust impact at the nearby sensitive receivers | Contractor | All construction sites | @ | @ | @ |

| EM&A Ref. | Recommended Mitigation Measures | Objectives of the Recommended Measures & Main Concern to Address | Who to implement the measures? | Location of the measure | Implementation Status | | |
|---|---|--|---|--|-----------------------|------------|------------|
| | | | | | Contract 1 | Contract 2 | Contract 3 |
| | after the activities so as to maintain the entire surface wet ; <ul style="list-style-type: none"> Where a scaffolding is erected around the perimeter of a building under construction, effective dust screens, sheeting or netting should be provided to enclose the scaffolding from the ground floor level of the building, or a canopy should be provided from the first floor level up to the highest level of the scaffolding; Any skip hoist for material transport should be totally enclosed by impervious sheeting; Every stock of more than 20 bags of cement or dry pulverised fuel ash (PFA) should be covered entirely by impervious sheeting or placed in an area sheltered on the top and the 3 sides; Cement or dry PFA delivered in bulk should be stored in a closed silo fit ted with an audible high level alarm which is interlocked with the material filling line and no overfilling is allowed; and Exposed earth should be properly treated by compact ion, turfing, hydroseeding, vegetation planting or sealing with latex, vinyl, bitumen, shortcrete or other suitable surface stabiliser within six months after the last construction activity on the construction site or part of the construction site where the exposed earth lies. | | | | | | |
| S4.7.7 | Implement regular dust monitoring under EM&A programme during the Construction phase. | Control construction airborne noise | Selected Representative dust monitoring station | All construction sites where practicable | V | N/A | N/A |
| Noise Impact (Contraction Phase) | | | | | | | |
| S5.6.9 | Implement the following good site management practices: <ul style="list-style-type: none"> only well-maintained plant should be operated on-site and plant should be serviced regularly during the construction ion programme; machines and plant (such as trucks, cranes) that may be in intermittent use should be shut down between work periods or should be throttled down to a minimum; plant known to emit noise strongly in one direct ion, where possible, be orientated so that the noise is directed away from nearby NSRs; silencers or mufflers on construction ion equipment should be properly fit ted and maintained during the construction ion works; mobile plant should be sited as far away from NSRs as possible and practicable; and material stockpiles, mobile container site office and other structures should be effectively utilised, where practicable, to screen noise from on-site construction activities. | Control construction ion airborne noise | Contractor | All construction sites where practicable | V | V | V |
| S5.6.11 to | Use of “ Quiet ” Plant and Working Methods. | Reduce the noise | Contractor | All | V | N/A | N/A |

| EM&A Ref. | Recommended Mitigation Measures | Objectives of the Recommended Measures & Main Concern to Address | Who to implement the measures? | Location of the measure | Implementation Status | | |
|---|--|---|--------------------------------|---|-----------------------|------------|------------|
| | | | | | Contract 1 | Contract 2 | Contract 3 |
| S5.6.13 | | levels of plant items | | construction sites where practicable | | | |
| S5.6.14 | Install temporary site hoarding (approx 2.5m high) located on the site boundaries between noisy construction activities and NSRs. The conditions of the hoardings shall be properly maintained throughout the construction period. | Reduce the construction ion noise levels at low-level zone of NSRs through partial screening. | Contractor | All construction sites where practicable | V | V | V |
| S5.6.15 to S5.6.18 | Install movable noise barriers, full enclosure and acoustic mat, screen the noisy plants including air compressor and generator. | Screen the noisy plant items to be used at all construction sites | Contractor | All construction ion sites where practicable | V | V | N/A |
| S5.6.19 | Sequencing operation of construction plants equipment. | Operate sequentially within the same work site to reduce the construction airborne noise | Contractor | All construction ion sites where practicable | V | V | N/A |
| S5.6.34 | Implement temporary noise barrier along Road L4. | Further reduce the construction ion airborne noise | Contractor | Road L4 of ARQ | N/A | N/A | N/A |
| S5.6.35 | Implement a noise monitoring under EM&A programme. | Monitor the construction noise levels at the selected representative locations | Contractor | Selected Representative Noise monitoring stations | V | N/A | N/A |
| Water Quality Impact (Contraction Phase) | | | | | | | |
| S6.6.3 | <u>Construction Runoff</u> In accordance with the Practice Note for Professional Persons on Construction ion Site Drainage, Environmental Protection Department, 1994 (ProPECC PN 1/94), best management practices should be implemented as far as practicable as below: <ul style="list-style-type: none"> At the start of site establishment, perimeter cut-off drains to direct off-site water around the site should be constructed with internal drainage works. Channels (both temporary and permanent drainage pipes and culverts), earth bunds or sand bag barriers should be provided on site to direct stormwater to silt removal facilities. Diversion of natural stormwater should be provided as far as possible. The design of temporary on-site drainage should prevent runoff going through site surface, construction machinery and equipment in order to avoid or | Control construction runoff | Contractor | All construction sites | V | V | @ |

| EM&A Ref. | Recommended Mitigation Measures | Objectives of the Recommended Measures & Main Concern to Address | Who to implement the measures? | Location of the measure | Implementation Status | | |
|-----------|---|--|--------------------------------|-------------------------|-----------------------|------------|------------|
| | | | | | Contract 1 | Contract 2 | Contract 3 |
| | <p>minimize polluted runoff. Sediment at ion tanks with sufficient capacity, constructed from preformed individual cells of approximately 6 to 8 m³ capacities, are recommended as a general mitigation measure which can be used for set t ling surface runoff prior to disposal. The system capacity shall be flexible and able to handle multiple inputs from a variety of sources and suited to applications where the influent is pumped.</p> <ul style="list-style-type: none"> • The dikes or embankments for flood protect ion should be implemented around the boundaries of earthwork areas. Temporary ditches should be provided to facilitate the runoff discharge into an appropriate watercourse, through a silt /sediment t rap. The silt /sediment t raps should be incorporated in the permanent drainage channels to enhance deposit ion rates. • The design of efficient silt removal facilities should be based on the guidelines in Appendix A1 of ProPECC PN 1/94. The detailed design of the sand/silt traps should be undertaken by the contractor prior to the commencement of construction ion. • Construction works should be programmed to minimize surface excavation works during the rainy seasons (April to September). All exposed earth areas should be completed and vegetated as soon as possible after earthworks have been completed. If excavation of soil cannot be avoided during the rainy season, or at any time of year when rainstorms are likely, exposed slope surfaces should be covered by tarpaulin or other means. • All drainage facilities and erosion and sediment control structures should be regularly inspected and maintained to ensure proper and efficient operation at all times and particularly following rainstorms. Deposited silt and grit should be removed regularly and disposed of by spreading evenly over stable, vegetated areas. • Measures should be taken to minimise the ingress of site drainage into excavations. If the excavation of trenches in wet periods is necessary, it should be dug and backfilled in short sect ions wherever practicable. Water pumped out from trenches or foundation excavations should be discharged into storm drains via silt removal facilities. • All open stockpiles of construction ion materials (for example, aggregates, sand and fill material) of should be covered with tarpaulin or similar fabric during rainstorms. Measures should be taken to prevent the washing away of construction ion materials, soil, silt or debris into any drainage system. • Manholes (including newly constructed ones) should always be adequately covered and temporarily sealed so as to prevent silt, construction ion materials or debris being washed into the drainage system and storm runoff being directed into foul sewers. • Precautions to be taken at any time of year when rainstorms are likely, act ions to be taken when a rainstorm is imminent or forecasted, and act ions to | | | | | | |

| EM&A Ref. | Recommended Mitigation Measures | Objectives of the Recommended Measures & Main Concern to Address | Who to implement the measures? | Location of the measure | Implementation Status | | |
|------------------|--|--|--------------------------------|-------------------------|-----------------------|------------|------------|
| | | | | | Contract 1 | Contract 2 | Contract 3 |
| | <p>be taken during or after rainstorms are summarized in Appendix A2 of <i>ProPECC PN 1/94</i>. Particular attention should be paid to the control of silty surface runoff during storm events.</p> <ul style="list-style-type: none"> All vehicles and plant should be cleaned before leaving a construction ion site to ensure no earth, mud, debris and the like is deposited by them on roads. An adequately designed and sited wheel washing facilities should be provided at every construction ion site exit where practicable. Wash-water should have sand and silt settled out and removed at least on a weekly basis to ensure the continued efficiency of the process. The sect ion of access road leading to, and exiting from, the wheel-wash bay to the public road should be paved with sufficient back all toward the wheel-wash bay to prevent vehicle tracking of soil and silty water to public roads and rains. Oil interceptors should be provided in the drainage system downstream of any oil/fuel pollution sources. The oil interceptors should be emptied and cleaned regularly to prevent the release of oil and grease into the storm water drainage system after accidental spillage. A bypass should be provided for the oil interceptors to prevent flushing during heavy rain. Construction ion solid waste, debris and rubbish on site should be collected, handled and disposed of properly to avoid water quality impacts. All fuel tanks and storage areas should be provided with locks and sited on sealed areas, within bun ds of a capacity equal to 110% of the storage capacity of the largest tank to prevent spilled fuel oils from reaching water sensitive receivers nearby. Regular environmental audit on the construction site should be carried out in order to prevent any malpractices. Not ices should be posted at conspicuous locations to remind the workers not to discharge any sewage or wastewater into the rivers. | | | | | | |
| S6.6.6 and 6.6.7 | <p><u>Sewage from Workforce</u></p> <ul style="list-style-type: none"> Portable chemical toilets should be provided for handling the construction sewage generated by the workforce. Assume that the capacity of the chemical toilets would be 0.4m3 and suck up twice a day under normal practices, around 45 chemical toilets would be required for the whole site at peak hour. And it should be noted that under normal construction periods, less chemical toilets would be needed. In addition, the total number of the chemical toilets would be subject to later detailed design, the capacity of the chemical toilets, and contractor's site practices. Nevertheless, a licensed contractor should be employed to provide appropriate and adequate portable toilets to cater around 37.5 m3/day sewage and be responsible for appropriate disposal and maintenance. Since portable chemical toilets will be provided, no adverse water quality impact from the workforce sewage is anticipated. | Handling of site sewage | Contractor | All construction sites | V | V | V |

| EM&A Ref. | Recommended Mitigation Measures | Objectives of the Recommended Measures & Main Concern to Address | Who to implement the measures? | Location of the measure | Implementation Status | | |
|------------------|---|--|--------------------------------|-------------------------|-----------------------|------------|------------|
| | | | | | Contract 1 | Contract 2 | Contract 3 |
| | <ul style="list-style-type: none"> Notices should be posted at conspicuous locations to remind the workers not to discharge any sewage or wastewater into the nearby environment during the construction ion phase of the Project . Regular environmental audit on the construction ion site should be conducted in order to provide an effective control of any malpractices and achieve continual improvement of environmental performance on site. It is anticipated that sewage generation during the construction phase of the Project would not cause water quality impact after undertaking all required measure | | | | | | |
| S6.6.8 and 6.6.9 | <u>Accidental Spillage</u> To prevent accidental spillage of chemicals, proper storage and handling facilities should be provided. All the tanks, containers and storage area should be bunded and the locations should be locked as far as possible from the sensitive watercourse and storm drains. The Contractor is required to register as a chemical waste producer if chemical wastes would be generated from the construction ion activities. Storage of chemical waste arising from the construction ion activities should be well managed with suitable labels and warnings while disposal of those chemical wastes should be comply with the requirement states in Waste Disposal Ordinance (Cap 354) as well as Waste Disposal (Chemical Waste) (General) Regulations. | Prevention of accidental spillage | Contractor | All construction sites | @ | V | V |
| S6.6.11- S6.6.14 | <u>Groundwater from Contaminated Area</u> The Contractor should apply for a discharge licence under the WPCO through the Regional Office of EPD for groundwater discharge. Prior to the excavation works within these potentially contaminated areas, the groundwater quality should be reviewed during the process of discharge license application. The compliancy to the TM-DSS and the existence of prohibited substance should be confirmed after further SI. If the review results indicated that the groundwater to be generated from the excavation works would be contaminated, the contaminated groundwater should be either properly treated in compliance with TMDSS or properly recharged into the ground. If wastewater treatment is deployed, the wastewater treatment unit shall deploy suitable treatment process (e.g. oil interceptor / activated carbon) to reduce the pollution level to an acceptable standard and remove any prohibited substances (e.g. Petroleum Carbon Ranges (PCRs)). All treated effluent from wastewater treatment plant shall meet the requirements as stated in TM-DSS and should be discharged into the foul sewers. If groundwater recharging wells are deployed, recharging wells should be installed as appropriate for recharging the contaminated groundwater back into the ground. The recharging wells should be selected at places where the groundwater quality | Minimize contaminated groundwater impacts | Contractor | All construction sites | NA | NA | NA |

| EM&A Ref. | Recommended Mitigation Measures | Objectives of the Recommended Measures & Main Concern to Address | Who to implement the measures? | Location of the measure | Implementation Status | | |
|--|--|--|--------------------------------|--|-----------------------|------------|------------|
| | | | | | Contract 1 | Contract 2 | Contract 3 |
| | will not be affected by the recharge operation as indicated in the Section 2.3 of TM-DSS. The baseline groundwater quality shall be determined prior to the selection of the recharge wells, and submit a working plan (including the laboratory analytical results showing the quality of groundwater at the proposed recharge location(s) as well as the pollutant levels of groundwater to be recharged) to EPD for agreement. Pollution levels of groundwater to be recharged shall not be higher than pollutant levels of ambient groundwater at the recharge well. Prior to recharge, any prohibited substances such as PCBs should be removed as necessary by installing the petrol interceptor. | | | | | | |
| Waste Management (Construction Phase) | | | | | | | |
| S8.5.2 | Good Site Practice The following good site practices are recommended throughout the construction activities: <ul style="list-style-type: none"> • nomination of an approved personnel, such as a site manager, to be responsible for the implementation of good site practices, arrangements for collection and effective disposal to an appropriate facility, of all wastes generated at the site; • training of site personnel in site cleanliness, appropriate waste management procedures and concepts of waste reduction, reuse and recycling; • provision of sufficient waste disposal points and regular collection for disposal; • appropriate measures to minimize windblown litter and dust during transportation of waste by either covering trucks or by transporting wastes in enclosed containers; • regular cleaning and maintenance programme for drainage systems, sumps and oil interceptors; | Minimize waste generation during construction | Contractor | All construction sites | V | V | V |
| S8.5.2 (6) | The contractor should submit a Waste Management Plan (WMP) as part of the Environmental Management Plan (EMP) in accordance with the <i>ETWB TC(W) No. 19/2005</i> for construction phase. The EMP should be submitted to the Engineer for approval. Mitigation measures proposed in the EIA Report and the EM&A Manual should be adopted. | Minimize waste generation during construction | Contractor | All construction sites | V | V | V |
| S8.5.3 | Waste Reduction Measures Waste reduction is best achieved at the planning and design phase, as well as by ensuring the implementation of good site practices. The following recommendations are proposed to achieve reduction: <ul style="list-style-type: none"> • segregate and store different types of waste in different containers, skip or stockpiles to enhance reuse or recycling of materials and their proper disposal; • proper storage and site practices to minimize the potential for damage and contamination of construction materials; • plan and stock construction materials carefully to minimize amount of | Reduce waste generation | Contractor | All construction sites where practicable | V | V | V |

| EM&A Ref. | Recommended Mitigation Measures | Objectives of the Recommended Measures & Main Concern to Address | Who to implement the measures? | Location of the measure | Implementation Status | | |
|-----------|---|--|--------------------------------|-------------------------|-----------------------|------------|------------|
| | | | | | Contract 1 | Contract 2 | Contract 3 |
| | waste generated and avoid unnecessary generation of waste; <ul style="list-style-type: none"> sort out demolition debris and excavated materials from demolition works to recover reusable/recyclable portions (i.e. soil, broken concrete, metal etc.); provide training to workers on the importance of appropriate waste management procedures, including waste reduction, reuse and recycling. | | | | | | |
| S8.5.5 | <u>Storage of Waste</u> The following recommendation should be implemented to minimize the impacts: <ul style="list-style-type: none"> waste such as soil should be handled and stored well to ensure secure containment; stockpiling area should be provided with covers and water spraying system to prevent materials from wind-blown or being washed away; different locations should be designated to stockpile each material to enhance reuse; | Minimize waste impacts from storage | Contractor Contractor | All construction sites | V | V | V |
| S8.5.6 | <u>Collection and Transportation of Waste</u> The following recommendation should be implemented to minimize the impacts: <ul style="list-style-type: none"> remove waste in timely manner; employ the trucks with cover or enclosed containers for waste transportation; obtain relevant waste disposal permits from the appropriate authorities; and disposal of waste should be done at licensed waste disposal facilities. | Minimize waste impacts from storage | Contractor | All construction sites | V | @ | V |
| S8.5.8 | <u>Excavated and C&D Material</u> Wherever practicable, C&D materials should be segregated from other wastes to avoid contamination and ensure acceptability at public filling areas or reclamation sites. The following mitigation measures should be implemented in handling the excavated and C&D materials: <ul style="list-style-type: none"> maintain temporary stockpiles and reuse excavated fill material for backfilling; carry out on-site sorting; make provisions in the Contract documents to allow and promote the use of recycled aggregates where appropriate; implement a recording system for the amount of waste generated, recycled and disposed of for checking; The recommended C&D materials handling should include: <ul style="list-style-type: none"> On-site sorting of C&D materials Reuse of C&D materials Use of Standard Formwork and Planning of Construction Materials purchasing Provision of wheel wash facilities | Minimize waste impacts from excavated and C&D materials | Contractor | All construction sites | V | V | V |
| S8.5.15 | <u>Contaminated Soil</u> As a precaution, it is recommended that standard good site practice should be | Remediate contaminated soil | Contractor | All construction | V | V | N/A |

| EM&A Ref. | Recommended Mitigation Measures | Objectives of the Recommended Measures & Main Concern to Address | Who to implement the measures? | Location of the measure | Implementation Status | | |
|------------------------------------|---|--|---|--|-----------------------|------------|------------|
| | | | | | Contract 1 | Contract 2 | Contract 3 |
| | implemented during the construction phase to minimize any potential exposure to contaminated soils or groundwater. The details of mitigation measures to minimize the potential environmental implications arising from the handling of contaminated materials refer to Land Contamination Section. | | | sites where applicable | | | |
| S8.5.17 | <u>Chemical Waste</u> <ul style="list-style-type: none"> If chemical wastes are produced at the construction ion site, the Contractors should register with EPD as chemical waste producer. Chemical wastes should be stored in appropriate containers and collected by a licensed chemical waste Contractor. Chemical wastes (e.g. spent lubricant oil) should be recycled at an appropriate facility as far as possible, while the chemical waste that cannot be recycled should be disposed of at either the Chemical Waste Treatment Cent re, or another licensed facility, in accordance with the Waste Disposal (Chemical Waste) (General) Regulation. | Control the chemical waste and ensure proper storage, handling and disposal. | Contractor | All construction sites | V | V | V |
| S8.5.18 | <u>General Waste</u> <ul style="list-style-type: none"> General refuse should be stored in enclosed bins separately from construction and chemical wastes. Recycling bins should also be placed to encourage recycling. Preferably enclosed and covered areas should be provided for general refuse collect ion and routine cleaning for these areas should also be implemented to keep areas clean. A reputable waste collector should be employed to remove general refuse on a daily basis. | Minimize production of the general refuse and avoid odour, pest and litter impacts | Contractor | All construction sites | V | V | V |
| S8.5.19 | <u>Sewage</u> <ul style="list-style-type: none"> The WMP should document the locations and number of portable chemical toilets depending on the number of workers, land availability, site condition and activities. Regularly collect ion by licensed collectors should be arranged to minimize potential environmental impacts. | Minimize production of sewage impacts | Contractor | All construction sites | V | V | V |
| Ecology (Contraction Phase) | | | | | | | |
| S. 10.7.2 to 10.7.6 | Re-provision of Wooded Area for ecological function at the future Quarry Park. | Compensate for the loss of three woodland patches of a total area of about 1.13ha. | Contractor/ Detailed Design Consultant (qualified botanist / horticulturist / Certified Arborist to supervise the | Northern part of the proposed Quarry Park. | N/A | N/A | N/A |

| EM&A Ref. | Recommended Mitigation Measures | Objectives of the Recommended Measures & Main Concern to Address | Who to implement the measures? | Location of the measure | Implementation Status | | |
|-----------|--|--|--------------------------------|-------------------------|-----------------------|------------|------------|
| | | | | | Contract 1 | Contract 2 | Contract 3 |
| .10.7.10 | <p>Construction phase in situ mitigation measures to minimize impacts on hydrological condition and water quality of hillside watercourses include:</p> <ul style="list-style-type: none"> • Temporary sewerage and drainage will be designed and installed to collect wastewater and prevent it from entering nearby watercourses; • Proper locations well away from nearby watercourses will be used for temporary storage of materials (i.e. equipment , fill materials, chemicals and fuel) and temporary stockpile of construction debris and spoil, and these will be identified before commencement of works; • To prevent muddy water entering nearby watercourses, work sites close to nearby watercourses will be isolated, using such items as sandbags or silt curtains with lead edge at bot tom and properly supported props. Other protective measures will also be taken to ensure that no pollution or siltation occurs to the water gathering grounds of the works site; • Stockpiling of construction materials, if necessary, will be properly covered and located away from nearby watercourses; • Erection of temporary geotextile silt fences will be carried out around earth-moving works to trap any sediments and prevent them from entering watercourses; • Construction debris and spoil will be covered and/or properly disposed as soon as possible to avoid being washed into nearby watercourses; • Exposed soil will be covered as quickly as possible following format ion works, followed, where appropriate, by covering with biodegradable geotextile blanket for erosion control purposes; • Where appropriate, earth-bunding will be carried out of areas where soils have been disturbed or where vegetation has been cleared, to ensure that surface runoff will not move soils off-site; • Construction ion effluent, site run-off and sewage will be probably collected and/or treated. Wastewater from any construction ion site will be minimised via the following in descending order: reuse, recycling and treatment ; • Proper locations for discharge out lets of wastewater treatment facilities well away from sensitive receivers will be identified and used; • Silt traps will be installed at points where drainage from the site enters local watercourses; • Appropriate sanitary facilities for on-site workers will be provided; • The site boundary will be clearly marked and any works beyond the boundary strictly prohibited, and • Regular water monitoring and site audit will be carried out at suitable points. If the monitoring and audit results show that pollution occurs, adequate measures including temporary cessation of works will be considered. | Minimize impacts on Hydrological condition and water quality of hillside watercourses. | Contractor | All construction sites | V | N/A | V |
| S.10.7.11 | Implement an emergency contingency plan during the construction phase and the | Minimize impacts on | Contractor | All | N/A | N/A | N/A |

| EM&A Ref. | Recommended Mitigation Measures | Objectives of the Recommended Measures & Main Concern to Address | Who to implement the measures? | Location of the measure | Implementation Status | | |
|---|--|--|--------------------------------|---|-----------------------|------------|------------|
| | | | | | Contract 1 | Contract 2 | Contract 3 |
| | plan will include, but not be limited to, the following: <ul style="list-style-type: none"> • Potential emergency situations; • Chemicals or hazardous materials used on-site (and their location); • Emergency response team; • Emergency response procedures; • List of emergency telephone hot lines; • Locations and types of emergency response equipment , and • Training plan and testing for effectiveness. | Hydrological condition and water quality of hillside watercourses. | | construction sites | | | |
| Landscape and visual (Contraction Phase) | | | | | | | |
| S11.14.23 , Table 11.9, CM1 [4] | All existing trees to be retained shall be carefully protected during construction. | Avoid disturbance and protection of the existing trees | Detailed Design Consultant / | The whole project area where applicable | V | @ | V |
| S11.14.23 , Table 11.9, CM2 [3] | Tree Transplantation - Should removal of trees be unavoidable due to construction impacts, trees will be transplanted or felled. Detailed transplanting proposal will be submit ted to relevant government departments for approval in accordance with <u>LAO GN No. 7/2007, ETWB TCW No. 29/2004 and 10/2013</u> . Final locations of transplanted trees shall be agreed prior to commencement of the work. | Minimize landscape impact and retention of landscape resources | Detailed Design Consultant / | Onsite where possible. Otherwise consider offsite locations | * | N/A | V |
| S11.14.23 , Table 11.9, CM3 [4] | Control of operation night -time glare with well-planned lighting operation system to minimize potential glare impact to adjacent VSRs | Minimize glare impact to adjacent VSRs | Contractor/ CEDD | The whole project area where applicable | V | V | V |
| S11.14.23 , Table 11.9, CM [4] | Erection of decorative screen hoarding. | Minimize visual impact | Contractor/ CEDD | The whole project area where applicable | N/A | N/A | N/A |
| S11.14.23 , Table 11.9, CM5 [2] | Minimise disturbance and limitation of run-off – temporary structures and construction works should be planned with care to minimize disturbance to adjacent landscape, vegetation, natural stream habitats. | Minimize visual impact | Contractor/ CEDD | The whole project area where applicable | V | V | V |

Legend: V = implemented; x = not implemented; @ = partially implemented; * = pending to be implemented; N/A = not applicable

Appendix M

Complaint Log

Appendix M1

Cumulative Complaint and Summons/ prosecution

| Reporting Month | Number of Complaints in Reporting Month | Number of Summons/ Prosecution in Reporting Month |
|----------------------|---|---|
| March 2017 | 1 | 0 |
| April 2017 | 0 | 0 |
| May 2017 | 0 | 0 |
| June 2017 | 2 | 0 |
| July 2017 | 3 | 0 |
| August 2017 | 3 | 0 |
| September 2017 | 4 | 0 |
| October 2017 | 2 | 0 |
| November 2017 | 3 | 0 |
| December 2017 | 3 | 0 |
| January 2018 | 1 | 0 |
| February 2018 | 4 | 0 |
| March 2018 | 0 | 0 |
| April 2018 | 1 | 0 |
| May 2018 | 1 | 0 |
| June 2018 | 1 | 0 |
| July 2018 | 0 | 0 |
| August 2018 | 1 | 0 |
| September 2018 | 1 | 0 |
| October 2018 | 1 | 0 |
| November 2018 | 3 | 0 |
| December 2018 | 2 | 0 |
| January 2019 | 2 | 0 |
| February 2019 | 3 | 0 |
| March 2019 | 1 | 0 |
| April 2019 | 0 | 0 |
| May 2019 | 0 | 0 |
| June 2019 | 1 | 0 |
| July 2019 | 1 | 0 |
| August 2019 | 1 | 0 |
| September 2019 | 0 | 0 |
| October 2019 | 1 | 0 |
| November 2019 | 4 | 0 |
| December 2019 | 0 | 0 |
| January 2020 | 0 | 0 |
| February 2020 | 0 | 0 |
| March 2020 | 4 | 0 |
| April 2020 | 1 | 0 |
| May 2020 | 1 | 0 |
| June 2020 | 1 | 0 |
| July 2020 | 1 | 0 |
| August 2020 | 0 | 0 |
| September 2020 | 0 | 0 |
| October 2020 | 0 | 0 |
| November 2020 | 1 | 0 |
| December 2020 | 2 | 0 |
| January 2021 | 1 | 0 |
| February 2021 | 0 | 0 |
| Overall Total | 63 | 0 |

Appendix M2 Complaint Log

| Log ref. | Date of Complaint | Date of Received by ET | Complaint Location | Complainant | Complaint nature | Channel | Ref. no. | Complaint details | Follow up action | Status | Investigation Report Ref. |
|----------|-------------------|------------------------|---------------------------|---------------------------|---------------------------|--------------|-------------------------------|--|--|----------------------------------|---------------------------|
| 1 | 23-Mar-17 | NA | Anderson Road Quarry site | Resident of On Tat Estate | Construction noise | SPRO hotline | NA | A resident living in On Tat House reported that some night works with noise and flashing caused nuisance to nearby resident after 11:00 pm on 23 March 2017. | According the incident report conducted by the CWSTVJV, demobilization of crawler crane was undertaken on 23 March 2017 11pm and it is TD requirement to carry out demobilization of heavy machine at nighttime. It is considered this complaint was a single incident and would not be happened again in future. | no comment by IEC on 11 Oct 2017 | TCS00864/16/300/F0087 |
| 2 | 28-Jul-17 | 28-Jul-17 | Anderson Road Quarry site | Resident of On Tat Estate | Construction noise | SPRO hotline | NA | Mr. Hsu received a complaint from a resident living in the flat on 38/F of Yin Tat House (賢達樓), On Tat Estate. The resident complained about the noise level of our works during daytime. | Noise monitoring by Contractor was conducted in Yin Tat House, On Tat Estate, at around 2 pm on 28-Jul-2017. Another noise monitoring was carried out by ET and representatives of AECOM and JV in the presence of the complainant in her flat at 10 am on 1-Aug-2017 and was witnessed by Mr. Hsu. No exceedance of noise was recorded. The complainant was satisfied about the monitoring results. | no comment by IEC on 9 Aug 2017 | TCS00864/16/300/F0060 |
| 3 | 29-Aug-17 | 29-Aug-17 | Anderson Road Quarry site | Resident of On Tat Estate | Construction noise | SPRO hotline | NA | Mr. Hsu Yau Wai reported that he received complaint from a resident (Ms Cheng) living at Shing Tat House 24/F Room 22 about the noise generated from our site this week. The noise heard was mainly rock breaking noise from our site. | Noise monitoring was carried out by ET and representatives of AECOM and JV in the presence of the complainant in her flat at 3pm on 30-Aug-2017. No exceedance of noise was recorded. The complainant was satisfied about the monitoring results. | no comment by IEC on 8 Sep 2017 | TCS00864/16/300/F0081 |
| 4 | 21-Jun-17 | 29-Aug-17 | Anderson Road Quarry site | Resident of Po Tat Estate | Construction noise | EPD | EPD (ref.N08/RE/00019373-17) | day time construction noise of breakers (8am to 6pm) | These two complaints were forwarded by CEDD to ET on 31 August 2017 which after the complaint dates. Investigation was conducted based on the site information by the Contractor of Contract 1 as well as the observation during weekly site inspection carried out ET during June 2017. In our investigation, CWSTVJV has implemented noise mitigation measures to reduce the noise impact to the nearby resident and the working hour 08:00 to 18:00 did not breach any legal requirement. To eliminate the inconvenience caused to the nearby resident CWSTVJV was advised to further enhance the noise mitigation measures as appropriately. | no comment by IEC on 3 Nov 2017 | TCS00864/16/300/F0093 |
| 5 | 22-Jun-17 | 29-Aug-17 | Anderson Road Quarry site | Resident of Po Tat Estate | Dust & Construction noise | EPD | EPD (ref. N08/RE/00019428-17) | Day time construction noise of breakers (8AM to 6PM). Requested to delay the operating hour of breakers to 10AM or 11AM | | | TCS00864/16/300/F0093 |
| 6 | 15-Jul-17 | 29-Aug-17 | Anderson Road Quarry site | Resident of Po Tat Estate | Construction noise | EPD | EPD (ref.N08/RE/00022479-17) | Construction noise | CWSTVJV has implemented noise mitigation measures to reduce the noise impact to the nearby resident and the working hour 08:00 to 18:00 did not breach any legal requirement. To eliminate the inconvenience caused to the nearby resident, CWSTVJV was advised to further enhance the noise mitigation measures as appropriately. | no comment by IEC on 3 Nov 2017 | TCS00864/16/300/F0094 |
| 7 | 28-Jul-17 | 29-Aug-17 | Anderson Road Quarry site | unknown | Dust | EPD | EPD (ref.N08/RE/00023986-17) | Poor control on dust emission at Anderson Road Construction Site | CWSTVJV has implemented dust mitigation measures to eliminate the inconvenience caused to the nearby resident and status of the implementation of dust mitigation measures was considered effective based on the site observation. | no comment by IEC on 15 Nov 2017 | TCS00864/16/300/F0097 |

| Log ref. | Date of Complaint | Date of Received by ET | Complaint Location | Complainant | Complaint nature | Channel | Ref. no. | Complaint details | Follow up action | Status | Investigation Report Ref. |
|----------|-------------------|------------------------|---------------------------|---------------------------------|--------------------|--------------|-------------------------------|---|--|----------------------------------|---------------------------|
| 8 | 2-Aug-17 | 29-Aug-17 | Anderson Road Quarry site | Resident of On Tat Estate | Construction noise | EPD | EPD (ref.N08/RE/00024557-17) | Day time construction noise of breakers (8AM to 6PM) | CWSTVJV has implemented noise mitigation measures to reduce the noise impact to the nearby resident. According to the impact noise monitoring result obtained in August 2017, there were no breaches of EM&A requirement. However, to eliminate the inconvenience caused to the nearby resident, CWSTVJV should further enhance the noise mitigation measures as appropriately. Since the works were carried out within the non-restricted hours, it is considered that the works under the project did not breach the Noise Control Ordinance. | no comment by IEC on 15 Nov 2017 | TCS00864/16/300/F0098 |
| 9 | 19-Sep-17 | 19-Sep-17 | Anderson Road Quarry site | Resident of Sau Mau Ping Estate | Construction noise | SPRO hotline | NA | The complainant is living at Sau Mau Ping Estate Sau Nga House 38/F. He complained about the noise nuisance recently from August to September especially during night time after 12:00 am, even in Saturdays and Sundays. The noise nuisance caused a great disturbance to him. He made a request to conduct investigation about the source of the noise during night time. | ET has conducted an ad-hoc noise measurement for Leq (30min) on the rooftop of 秀雅樓 and 秀義樓 in the afternoon of 22 September 2017. During the course of noise measurement, construction activities such as excavation and breaking were conducted in the Quarry Site. The measurement results taken at both 秀雅樓 and 秀義樓 were 63dB(A) which below the Limit Level under the EM&A Programme. | no comment by IEC on 18 Oct 2017 | TCS00864/16/300/F0088 |
| 10 | 21-Sep-17 | 13-Oct-17 | Anderson Road Quarry site | Resident of Sau Mau Ping Estate | Construction noise | EPD | EPD (ref.N08/RE/00031074-17) | On 21 September 2017, the same complaint further reported that the noise can be heard at both Sau Yee House and Sau Nga House even in daytime and he strongly requested the Contractor to follow up the case immediately. | | | TCS00864/16/300/F0088 |
| 11 | 27-Sep-17 | 13-Oct-17 | Anderson Road Quarry site | Resident of On Tat Estate | Construction noise | EPD | EPD (ref.N08/RE/00029489-17) | The complainant questioned why there were 6 to 7 breakers operating in the morning but only 1 operating in the afternoon. He requested to shift the operation of the breakers to afternoon. | CWSTVJV has implemented noise mitigation measures to reduce the noise impact to the nearby resident. According to the impact noise monitoring result obtained in September and October 2017, there were no breaches of EM&A requirement. However, to eliminate the inconvenience caused to the nearby resident, CWSTVJV should properly maintain the noise mitigation measures as appropriate. Since the works were carried out within the non-restricted hours, it is considered that the works under the project did not breach the Noise Control Ordinance. | no comment by IEC on 30 Nov 2017 | TCS00864/16/300/F0106 |
| 12 | 3-Oct-17 | 13-Oct-17 | Anderson Road Quarry site | Resident of On Tat Estate | Construction noise | EPD | EPD (ref. N08/RE/00032407-17) | Day time construction noise, the complainant requested using less breaker at one time, erecting taller noise barrier to cover the equipment. In addition, the complainant would like to know the construction schedule whether there will be more breaking activities in near future | | | TCS00864/16/300/F0106 |
| 13 | 25-Oct-17 | 26-Oct-17 | Anderson Road Quarry site | Resident of Po Tat Estate | Dust | EPD | NA | 投訴安達臣道地盤的泥車落泥，令他達貴樓的住所受到大塵影響，要求跟進及回覆 | Investigation revealed that CWSTVJV has implemented dust mitigation measures to eliminate the inconvenience caused to the nearby resident. Nevertheless, based on the observation during site inspection on 31 October 2017, CWSTVJV was advised to enhance the dust mitigation measures particularly during dry season. | no comment by IEC on 15 Nov 2017 | TCS00864/16/300/F0100 |

| Log ref. | Date of Complaint | Date of Received by ET | Complaint Location | Complainant | Complaint nature | Channel | Ref. no. | Complaint details | Follow up action | Status | Investigation Report Ref. |
|----------|-------------------|------------------------|---------------------------|---------------------------------|---------------------------|--------------|--------------------------------|--|--|----------------------------------|---------------------------|
| 14 | 6-Nov-17 | 7-Nov-17 | Anderson Road Quarry site | Resident of On Tat Estate | Noise | EPD | NA | 安達邨後達樓居民投訴石礦場地盤又再於早上 07:45 開始傳出機器不停採石的噪音(幾乎每日在 08:00-19:00 進行工程),已持續一年,他全家人受到滋擾。 | Ad-hoc noise measurement was conducted by ET at rooftop of Chun Tat House in the morning of 20 November 2017 and measurement result was below the Limit Level under the EM&A Programme. CWSTVJV has implemented noise mitigation measures to reduce the noise impact to the nearby resident. Since the works were carried out within the non-restricted hours, it is considered that the works under the project did not breach the Noise Control Ordinance. | no comment by IEC on 30 Nov 2017 | TCS00864/16/3 00/F0109 |
| 15 | 13-Nov-17 | 14-Nov-17 | Anderson Road Quarry site | Mr. Lam Wai | light pollution and noise | SPRO hotline | NA | 1. 智泰樓面向安達臣地盤方向,有照射燈深夜時分仍然常開,影響居民正常睡眠質素,照成一定的精神壓力。 2. 隔音布未固定,大風吹過發出極大的聲浪 | To ease the concern by the complaint, CWSTVJV has adjusted the lights to the orientation pointing the ground and that to minimise the nuisance. For the maintenance of noise barrier, CWSTVJV has immediately fixed the noise barrier nearest to On Tai Estate and prolonged the cover area of the noise barrier to reduce the noise impact to the public. | no comment by IEC on 24 Nov 2017 | TCS00864/16/3 00/F0104 |
| 16 | 1-Nov-17 | 14-Nov-17 | Anderson Road Quarry site | Resident of Po Tat Estate | Noise | EPD | NA | 居住於安達邨誠達樓高層的投訴人投訴由早上八時半至下午六時聽到採鐵噪音。 | CWSTVJV had already deployed the acoustic mat as noise barrier at the site boundary near Shing Tat House. To enhance the noise mitigation measures, CWSTVJV deployed an acoustic mat as noise barrier for the breaking work in order to reduce construction noise affecting the upper floor of On Tat Estate. | no comment by IEC on 13 Dec 2017 | TCS00864/16/3 00/F0110 |
| 17 | 25-Aug-17 | 26-Oct-17 | Anderson Road Quarry site | Resident of Sau Mau Ping Estate | Construction Noise | EPD | EPD (ref.N08/RE/00027 738-17) | Night time construction noise of hammering (around 12AM) | It is confirmed by CWSTVJV and checked against the site diary that no construction activities were carried out after 19:00 at the subject site. Therefore, the complaint about noise nuisance during night time should not be related to the Project. | no comment by IEC on 14 Dec 2017 | TCS00864/16/3 00/F0114 |
| 18 | 12-Sep-17 | 26-Oct-17 | Anderson Road Quarry site | Resident of On Tat Estate | Construction Noise | EPD | EPD (ref. N08/RE/0 0029489-17) | Day time construction noise of breakers (8AM to 5PM) | Noise mitigation measures were implemented to reduce the noise impact to the nearby resident. According to the impact noise monitoring result in September 2017, there were no breaches of EM&A requirement. Since the works were carried out within the non-restricted hours, it is considered that the works under the project did not breach the Noise Control Ordinance. | no comment by IEC on 10 Jan 2018 | TCS00864/16/3 00/F0117 |
| 19 | 15-Dec-17 | 21-Dec-17 | Anderson Road Quarry site | Resident of Sau Mau Ping Estate | Construction Noise | EPD | NA | Resident of Sau Yee House complained suspected construction noise from Anderson Construction Site at restricted hour (7pm to 7am). | It is confirmed by CWSTVJV and checked against the site diary that no construction activities were carried out after 19:00 at the subject site. Therefore, the complaint about noise nuisance during night time should not be related to the Project. | no comment by IEC on 10 Jan 2018 | TCS00864/16/3 00/F0118 |
| 20 | 20-Dec-17 | 21-Dec-17 | Anderson Road Quarry site | Resident of On Tat Estate | Dust | EPD | NA | 投訴安達臣道信和地盤水車已經壞了十多天,一直無灑水,四周非常大塵。投訴人住於安達邨,投訴安達臣道石礦場有大地盤,地盤大車工作時間不停出入揚起沙塵,吹到安達邨,影響空氣環境,要求部門到場視察。 | CWSTVJV has implemented dust mitigation measures to eliminate the inconvenience caused to the nearby resident. It is considered that the complaint was an isolated case due to malfunction of water tanker and CWSTVJV has promptly rectified the deficiency. As advised by CWSTVJV, another water tanker will be deployed in mid-January 2018 to enhance the dust suppression measures throughout the construction site. | no comment by IEC on 25 Jan 2018 | TCS00864/16/3 00/F0121 |
| 21 | 28-Dec-17 | 10-Jan-18 | Anderson Road Quarry site | Resident of Sau Mau Ping Estate | Construction Noise | CE's office | NA | 日間及凌晨均聽到轟隆聲的噪音及震動,懷疑是由附近工程引起 | ET has conducted an ad-hoc noise measurement for Leq (30min) in the complainant's flat in the monitoring of 17 January 2018. It was noted that the complainant's flat is not in direct line of sight to the Anderson Road Quarry Site. The measurement noise | no comment by IEC on 8 Feb 2018 | TCS00864/16/3 00/F0129 |

| Log ref. | Date of Complaint | Date of Received by ET | Complaint Location | Complainant | Complaint nature | Channel | Ref. no. | Complaint details | Follow up action | Status | Investigation Report Ref. |
|----------|-------------------|------------------------|---------------------------|---|--------------------|--------------|----------|--|--|----------------------------------|---------------------------|
| | | | | | | | | | result was below the Limit Level under the EM&A Programme. Moreover, it is confirmed by CWSTVJV and checked against the site diary that no construction activities were carried out during restricted hour at the subject site. Therefore, the complaint about noise nuisance during restricted hour should not be related to the Project. | | |
| 22 | 15-Jan-18 | 15-Jan-18 | Anderson Road Quarry site | Resident of Chun Tat House of On Tat Estate, 40/F | Construction Noise | SPRO mobile | NA | She is irritated by the construction noise of breaking rock for a long time and strongly requested to know exactly when will be the completion date of the breaking rock part of works opposite to Chun Tat House. She said we should do more on the mitigation measures because our site is very close to the residents nearby. | CWSTVJV has implemented noise mitigation measures to reduce the noise impact to the nearby resident. According to the impact noise monitoring result obtained in January 2018, there were no breaches of EM&A requirement. However, to eliminate the inconvenience caused to the nearby resident, CWSTVJV should properly maintain the noise mitigation measures as appropriate. Since the works were carried out within the non-restricted hours, it is considered that the works under the project did not breach the Noise Control Ordinance. | no comment by IEC on 8 Feb 2018 | TCS00864/16/300/F0130 |
| 23 | 1-Feb-18 | 2-Feb-18 | Anderson Road Quarry site | Resident of On Tai Estate (referred by Mr. Lam Wai) | Construction Noise | SPRO hotline | NA | "智泰對出，白天噪音過大，可否加裝隔音板？高層受影響" | The Environmental Team has conducted an ad-hoc noise measurement for Leq(30min) at the corridor of 22/F of Chi Tai House on 2 February 2018 facing the construction site. The measurement noise result was 65dB(A) which below the Limit Level under the EM&A Programme. In our investigation, CWSTVJV has implemented noise mitigation measures to reduce the noise impact to the nearby resident. According to the impact noise monitoring result obtained in January 2018, there were no breaches of EM&A requirement. | no comment by IEC on 22 Feb 2018 | TCS00864/16/300/F0137 |
| 24 | 1-Feb-18 | 2-Feb-18 | Anderson Road Quarry site | Resident of Shing Tat House (referred by Mr. Hsu Yau Wai) | Construction Noise | SPRO hotline | NA | Mr. Hsu reported that some disturbing noise was heard after 6:00 pm from the site near Shing Tat House of On Tat Estate. | AECOM has liaised with Mr. Hsu on 2 February 2018 for the complaint matter and he reported to AECOM that the noise was generated until 7:00 pm on 1 February 2018. 3. As advised by Contractor of Contract 1, breaking works at USRT area which opposite to Shing Tat House was only carried out from 8:00 to 18:00. However, rock breaking at System A was extended to 19:00 on 1 February 2018. As noise mitigation measures, noise barriers were erected for the works area. Further to the complaint case, CWSTVJV would seek for other quiet work method such as using drilling machine to reduce noise level and speed up the rock breaking process, so that to reduce the noise intensity level and the duration of exposure. | no comment by IEC on 28 Feb 2018 | TCS00864/16/300/F0140 |
| 25 | 28-Feb-18 | 28-Feb-18 | Anderson Road Quarry site | Resident of Shing Tat House | Construction Noise | EPD | NA | 安達邨誠達樓居民，投訴人是返夜班，一年半以來長期受對出地盤日間掘石仔噪音滋擾，由於單位與地盤太近，堅持環保署跟進及回覆如何處理及減低噪音，他亦要求知道何日完工。 | Breaking works at Underground Stormwater Retention Tank area which opposite to Shing Tat House was carried out from 8:00 to 18:00. The Contractor has implemented noise mitigation measures to reduce the noise impact to the nearby resident. It was advised that the rock breaking works shall tentatively be completed by end of April and it is believe that the noise impact should be minimized. Since the works were carried out within the non-restricted hours and noise monitoring noise were within acceptable level, it is considered that the works under the project did not breach the Noise Control Ordinance. | no comment by IEC on 19 Mar 2018 | TCS00864/16/300/F0143 |

| Log ref. | Date of Complaint | Date of Received by ET | Complaint Location | Complainant | Complaint nature | Channel | Ref. no. | Complaint details | Follow up action | Status | Investigation Report Ref. |
|----------|-------------------|------------------------|--|---|--------------------|--------------|----------|--|---|-----------------------------------|---------------------------|
| 26 | 11-Apr-18 | 12-Apr-18 | Anderson Road Quarry site | Resident of HimTat House | Construction Noise | SPRO Hotline | NA | Mr. Hui Yau Wai reported that the noise irritation was becoming more severe recently and asked about the completion date of the works close to Him Tat House. The resident suspected that the noise comes from piling works nearby. | In our investigation, since construction noise was generating from other construction site next to Him Tat House, it is considered that the complaint is due to cumulative noise generated by both construction sites. However, CWSTVJV should properly provide the noise mitigation measures at works area in System B to minimize the noise impact to the resident nearby. As advised by CWSTVJV on 20 April 2018, noise barrier was being erected at works area in System B as noise mitigation measures. According to the site photo, it is considered that the coverage of noise barrier is not sufficient and CWSTVJV should enhance the measure as far as practicable. The implementation of noise mitigation measures will be kept in view in subsequent site inspection. | no comment by IEC on 7 May 2018 | TCS00864/16/300/F0160b |
| 27 | 25-Apr-18 | 7-May-18 | Junction of Hiu Kwong Street and Hiu Ming Street | A school but name of school not disclosed | Construction Noise | EPD | NA | This case is considered as an enquiry and no investigation is required under the EM&A Programme. | | NA | NA |
| 28 | 18-May-18 | 24-May-18 | Anderson Road Quarry Site | Undisclosed | Construction Noise | EPD | NA | 投訴人指安達臣道石礦場地盤 (NE/2016/01) 在入夜 19:00 後仍見到有長臂喉工程車在運作，及持續產生大噪音及閃燈，非常擾民。 | As advised by CWSTVJV and confirmed by RE/AECOM, there were no construction activities carried out after 19:00 and concreting was completed before 19:00. It is concluded that the retracting process is not a general construction work using Powered Mechanical Equipment and complaint was an isolated case due to misunderstanding of the site operation. To prevent similar incidents in future, CWSTVJV has recommended several mitigation measures. | no comment by IEC on 30 July 2018 | TCS00864/16/300/F0174b |
| 29 | 25-Jun-18 | 19-Jul-18 | Pedestrian Connective ly E8 under Contract 3 | Kwun Tong DC member Ms. So Lai-chun | Waste Management | CEDD | NA | A public complaint was referred from CEDD on 4 July 2018 regarding accumulation of dead leaves and branches found at slope (GLA-TNK 2458) near Hiu Yuk Path on 25 June 2018. The complainant requested the relevant department to clear the leaves and branch asap | CW-CMGC-JV has immediately clear the dead leaves and maintain the site cleanliness. Since the construction work has not yet commenced and the dead leaves and overgrown branches were not related project works, it is considered that the complaint is not valid the project. | no comment by IEC on 24 Sep 2018 | TCS00864/16/300/F0189b |
| 30 | 22-Aug-18 | 29-Aug-18 | Hong Wah Court | Resident of Hong Wah Court | Construction Noise | 1823 Hotline | NA | 投訴人指馬游塘區堆填區往將軍澳方向行車入口因配合項目需要而進行移除山坡工程，但其鑽地鑿石的噪音嚴重影響藍田康雅苑*居民，要求有關部門跟進。 *註：投訴人於 2018 年 8 月 27 日更正指受影響屋苑應為藍田康華苑。 | to reduce the inconvenience caused to the nearby resident, Kwan On should properly maintain the noise mitigation measures as appropriate, such as maintain good site practice including intermittent use of machine and plant and Sequencing operation of construction plant equipment. Since the works were carried out within the non-restricted hours, it is considered that the works under the project did not breach the Noise Control Ordinance. | no comment by IEC on 7 Sep 2018 | TCS00864/16/300/F0196a |

| Log ref. | Date of Complaint | Date of Received by ET | Complaint Location | Complainant | Complaint nature | Channel | Ref. no. | Complaint details | Follow up action | Status | Investigation Report Ref. |
|----------|-------------------|------------------------|---------------------------|---|--------------------|------------------|----------|---|--|----------------------------------|---------------------------|
| 31 | 26-Feb-18 | 31-Jul-18 | Anderson Road Quarry Site | Undisclosed | Construction Noise | EPD | NA | 安達邨誠達樓後面地盤，2月26日晚，晚上7時後，還在落石屎，相片拍攝時間大概晚上9時半，一直至晚上十一時五十分還有工程車在地盤行駛。影響居民休息。 | According to the site diary which countersigned by RE, there was no concreting work carried out after 18:00 and the construction activities conducted during restricted hours with valid CNP were completed at 23:00. It is considered that the complaint was not valid to the Project. Nevertheless, CWSTVJV was reminded that in case of any work activities need to be carried out during restricted hours, CWSTVJV should strictly follow the requirements specified in the valid CNP. | no comment by IEC on 10 Oct 2018 | TCS00864/16/300/F0197a |
| 32 | 6-Sep-18 | 7-Sep-18 | Tsui Yeung House | Resident of Tsui Yeung House | Construction Noise | Verbal | NA | Mr. CHENG Keung-fung complained that the contractor has conducted the noisy works such as rock excavation beyond the normal hours. | Kwan On has implemented noise mitigation measures to reduce the noise impact to the nearby resident. As advised by Kwan On, the rock breaking works shall tentatively be completed by end of December 2018 and the mitigation measures will implemented continuously during slope construction work and the slope construction will be carried out within the working hours at Portion 2. Since the works were carried out within the non-restricted hours, it is considered that the works under the project did not breach the Noise Control Ordinance. | no comment by IEC on 22 Oct 2018 | TCS00864/16/300/F0201 |
| 33 | 24-Oct-18 | 25-Oct-18 | E3 | Kwun Tong DC member Ms. So Lai-chun | Construction Noise | Whatsapp Message | NA | KTDC member, Ms. Ann So, complaining the noise of the breaker at E3 | As advised by the Contractor, the acoustic material wrapped on the breaker was worn-out on 24 October 2018 and replacement of new acoustic materials has been installed on the breaker immediately on 25 October 2018. The rock breaking works shall tentatively be completed to the road level in the middle of November 2018 and the mitigation measures will implemented continuously during slope construction work and the slope construction will be carried out within the working hours at Portion 2. It is considered the complaint was an isolate case. | no comment by IEC on 23 Nov 2018 | TCS00864/16/300/F0209a |
| 34 | 12-Nov-18 | 13-Nov-18 | Anderson Road Quarry Site | Resident of Ching Tat House (referred by Mr. Hui Yau Wai) | Construction Noise | SPRO Hotline | NA | Mr. Hui reported that he received complaint from a resident living in Ching Tat House about noise nuisance recently. Mr. Hui asked if project team can arrange some noise monitoring to check the noise level at the concerned flat or the same level at Ching Tat House. | The SPRO contacted Mr. Hui and explained to him about the purpose and benefits of the tunnel to the residents nearby and the expected date of completion of the tunnel will be earlier than 2020. Moreover, the noise mitigation measures had implemented to reduce the noise level effectively and the work progress will be closely updated to nearby stakeholders to enhance communication. Mr. Hui satisfied with the reply from SPRO and he agreed that the proposed noise monitoring in Ching Tat House was not needed. Since the works were conducted within approved normal hours with implementation of noise mitigation measures, there were no breaches of legislative requirement. | no comment by IEC on 12 Dec 2018 | TCS00864/16/300/F0222a |
| 35 | 14-Nov-18 | 14-Nov-18 | Anderson Road Quarry Site | Undisclosed | Light and Noise | EPD | NA | 凌晨1時，地盤仍有大光燈正射民居和機器移動聲音，影響附近居民睡眠及違反環保條例。 | CWSTVJV immediately adjusted the angle and brightness of the lighting to minimize the nuisance to the resident nearby. In response to the complaint, CWSTVJV immediate carried out remedial action to minimize the nuisance to the public. It was considered that complaint for noise generated by machine moving was an isolated case. CWSTVJV was reminded to closely monitor the plant use and sequence of night work and do not to violate CNP conditions. | no comment by IEC on 3 Jan 2019 | TCS00864/16/300/F0223a |

| Log ref. | Date of Complaint | Date of Received by ET | Complaint Location | Complainant | Complaint nature | Channel | Ref. no. | Complaint details | Follow up action | Status | Investigation Report Ref. |
|----------|-------------------|------------------------|---------------------------|-------------|--------------------|-------------------|--------------|--|---|----------------------------------|---------------------------|
| 36 | 13-Nov-18 | 14-Nov-18 | Anderson Road Quarry Site | Undisclosed | Noise and dust | 1823 | NA | Complainant requested to postpone the starting time of construction work at project site and also to solve the problem of construction noise and dust. | In our investigation, acoustic barrier and site hoarding were in place along the works area. No noticeable noise and dust impact was observed during the site inspection. As advised by CWSTVJV, the normal working hour of the construction site is 8am to 6pm and there were no violation of the relevant regulations. The senior public relation officer contacted the complainant Ms. Ma on 26 November 2018 to explain the site situation and she was satisfied with the reply. Investigation Report has been completed by ET without comment from IEC. | no comment by IEC on 18 Feb 2019 | TCS00864/16/300/F0224 |
| 37 | 9-Dec-18 | 12-Dec-18 | Anderson Road Quarry Site | Undisclosed | Construction noise | 1823 | 2-4927907305 | 1823 has referred a case to CEDD on 10 December 2018, which the complainant complained that construction noise was generated from project site on Sunday and was affecting the resident at Hau Tat House, On Tat Estate. The complainant requested follow up action from related department as soon as possible. | In our investigation based on the information provided by CWSTVJV, there was no site activities undertaken at site access road as concerned by the complainant. The construction work carried out on Sunday was fully compliance with the CNP requirement. In response to the complaint, CWSTVJV was reminded to closely monitor the plant use and sequence of night work and do not to violate CNP conditions. | no comment by IEC on 10 Jan 2019 | TCS00864/16/300/F0230a |
| 38 | 19-Dec-18 | 27-Dec-18 | Anderson Road Quarry Site | Undisclosed | Construction noise | 1823 | 2-4948074127 | 1823 has referred a case to CEDD on 27 December 2018, which the complainant complained that noise barriers near the round-about at On Sau Road were not enough, and construction noise generated from the project site was affecting the resident at Ming Tai House, On Tai Estate. The complainant requested follow up actions from related department as soon as possible. | Joint site inspection was carried out on 3 January 2019 the status of implemented mitigation measures provided by CWSTVJV was inspected. It was observed that noise mitigation measures including temporary noise barrier, acoustic mat and wrapped by acoustic materials are implemented on site. However, CWSTVJV was advised to extend the coverage of noise barrier as far as practicable and fully enclose the concerned works area which has been completed on 15 January 2019. Since the works were carried out within the non-restricted hours, it is considered that the works under the project did not breach the Noise Control Ordinance. | no comment by IEC on 31 Jan 2019 | TCS00864/16/300/F0237a |
| 39 | 24-Jan-19 | 29-Jan-19 | Anderson Road Quarry Site | Undisclosed | wastewater | Referred from DSD | NA | DSD has referred a case to CEDD on 24 January 2019 regarding suspended illegal discharge of cementitious slurry from construction site of Development of ARQ Site to nearby Public Stormwater Drainage System. | In our investigation, the concerned catchpit and U-channel mainly received the runoff from Po Lam Road as well as the discharge from the Anderson Road Quarry Site. It is suspected that the mud and silt found on the downstream has been accumulated over time particularly by rainstorm as well as routine discharge from construction site. As remedial action, CWSTVJV immediately clean the affected area where accessible. Nevertheless, in order to protection the watercourse at downstream of the construction site, CWSTVJV has some enhancement measures. | no comment by IEC on 29 Mar 2019 | TCS00864/16/300/F0248a |
| 40 | 30-Jan-19 | 30-Jan-19 | Anderson Road Quarry Site | Undisclosed | noise | SPRO hotline | NA | A public complaint was received by SPRO hotline on 30 January 2019 regarding the construction noise near Ma Yau Tong Village and requested to add noise barrier as soon as possible. | In our investigation, CWSTVJV had provided the noise mitigation measures to minimize the noise impact to the resident nearby. The impact monitoring result obtained at Ma Yau Tong Village revealed that the construction noise were within acceptable level. Since the works were conducted within approved normal hours with implementation of noise and dust mitigation measures, there were no breaches of legislative requirement. | no comment by IEC on 15 Mar 2019 | TCS00864/16/300/F0249a |

| Log ref. | Date of Complaint | Date of Received by ET | Complaint Location | Complainant | Complaint nature | Channel | Ref. no. | Complaint details | Follow up action | Status | Investigation Report Ref. |
|----------|-------------------|------------------------|---------------------------|-------------|------------------|---------------------------------------|--------------|---|--|----------------------------------|---------------------------|
| 41 | 15-Feb-19 | 25-Feb-19 | Anderson Road Quarry Site | Undisclosed | noise | 1823 | 2-4948074127 | 1823 has referred a case to CEDD on 15 February 2019, which the complainant complained about the construction noise generated from the CEDD site near 法源寺 (Ma Yau Tong Village). The complainant requested for the details of works and the completion date, the complainant also requested CEDD to use other construction methods in order to re | In response to the complainant, CWSTVJV has proposed alternative quiet work method to alleviate the noise impact to the public. They will schedule the noisy activities to be carried out after 10am as far as practicable to minimize the impact to resident nearby, given that not affecting the site progress. Moreover, the coverage of acoustic barriers will be extended in view of the works programme. | no comment by IEC on 29 Mar 2019 | TCS00864/16/300/F0251a |
| 42 | 21-Feb-19 | 25-Feb-19 | Anderson Road Quarry Site | Undisclosed | noise | EPD | NA | The resident from Sau Hong House complained that the noise from the Anderson Road Quarry construction site has gotten worse. In addition, sometimes even after midnight there are noise coming from the site. With the echo produces from the environment, this is not helping at all. Really a big disturbance to the residence in the area. The complainant suspecting the sound proof measure has lessen as time goes. Follow action is requested. | In our investigation, CWSTVJV has implemented noise mitigation measures to reduce the noise impact to the nearby resident. However, to eliminate the inconvenience caused to the nearby resident, CWSTVJV should properly maintain the noise mitigation measures as appropriate, such as maintain good site practices such as intermittent use of machine and plant and Sequencing operation of construction plant equipment. Since the works were carried out within the non-restricted hours, it is considered that the works under the project did not breach the Noise Control Ordinance. erway by ET. | no comment by IEC on 28 Mar 2019 | TCS00864/16/300/F0250 |
| 43 | 21-Feb-19 | 26-Feb-19 | Anderson Road Quarry Site | Undisclosed | noise | received by DEVB and referred to CEDD | NA | A public complaint was received by DEVB and referred to CEDD on 25 February 2019 regarding on the noise generated from the construction works of the Anderson Road Quarry Site affecting a local resident residing at the Anderson Road Squatter Area | Additional acoustic mat has been erected in front of the Squatter Area to minimize the noise impact. Noise mitigation measures such as acoustic barriers erected along the works area and breaker head wrapped with acoustic material were implemented continually. Alternative quiet work method was adopted such as drilling the hard rock before the breaking work to reduce the breaking duration. In our investigation, CWSTVJV had enhanced the noise mitigation measures to ease the complainant's concerns. CWSTVJV will continually implement the noise mitigation measures to reduce to noise impact to the public. | no comment by IEC on 29 Mar 2019 | TCS00864/16/300/F0252a |
| 44 | 1-Mar-19 | 26-Feb-19 | E3 of Contract 2 | Undisclosed | noise | CEDD | NA | A complaint is forwarded by CEDD which was received by KTDC member Mr CHENG Keung Fung from the residents of Tsui Yeung House(翠楊樓) about the noise nuisance generated and the working time up to 7:00 pm from the rock excavation of E3 lift tower. Follow up action is requested. | The representative of the engineering team explained to Mr. Cheng about the project's details and concerned site was being constructed for the future pedestrian connection facilities. The related stone drilling process is expected to be completed in mid-April to end of April 2019. Mr. Cheng was satisfied with the rapid response from CEDD and the engineering team. In our investigation, Kwan On has implemented noise mitigation measures to reduce the noise impact to the nearby resident. Since the works were carried out within the non-restricted hours, it is considered that the works under the project did not breach the Noise Control Ordinance. | no comment by IEC on 6 May 2019 | TCS00864/16/300/F0264 |

| Log ref. | Date of Complaint | Date of Received by ET | Complaint Location | Complainant | Complaint nature | Channel | Ref. no. | Complaint details | Follow up action | Status | Investigation Report Ref. |
|----------|-------------------|------------------------|---|-----------------|------------------|---------|----------|---|---|-------------------------------------|---------------------------|
| 45 | 16-Jun-19 | 18-Jun-19 | Anderson Road Quarry Site | Undisclosed | noise | EPD | NA | EPD referred a case to CEDD on 17 June 2019 regarding the construction noise heard at On Tat Estate on Sunday. | The Contractor explained that general cleaning by water jet was carried out in the construction site on the concerned day. Since the work did not involve the use of Powered Mechanical Equipment (PME), it would not violate the noise control ordinance. | no comment by IEC on 21 August 2019 | TCS00864/16/300/F0301a |
| 46 | 12-Jul-19 | 15-Jul-19 | Anderson Road Quarry Site | Undisclosed | dust | EPD | NA | On 12 July 2019, a complaint was received by EPD regarding the dust impact to the residents at Po Tat Estate and On Tat Estate due to the dust emission at Anderson Road Quarry site. | In our investigation, CWSTVJV has implemented dust mitigation measures to eliminate the inconvenience caused to the nearby resident and status of implementation of dust mitigation measures was considered effective based on the site observation. Moreover, there was mostly rainy day throughout June and July 2019 in typical rainy season in Hong Kong and the dust impact was considered not significant in addition to the dust mitigation measures implemented provided by the Contractor. Nevertheless, the ET will closely monitor the environmental performance and dust mitigation measures in subsequent site inspection. | no comment by IEC on 12 August 2019 | TCS00864/16/300/F0292b |
| 47 | 6-Aug-19 | 14-Aug-19 | Work Area Portion 2 E3 (Slope of Hiu Ming Street opposite of Tsui Yeung House) | 翠屏 (北) 邨物業服務辦事處 | Noise | 1823 | NA | A public complaint was received by 1823 on 6 August 2019 relating to the noise generated from construction work at the lift tower site (Slope E3) at Hui Ming Street from the residents of Tsui Yeung House. The complainant expressed that the construction works has been undertaken for 2 years and generated construction noise from 8am every day, which causing serious nuisance to the nearby residents. | In our investigation, Kwan On has implemented noise mitigation measures to reduce the noise impact to the nearby resident. Nevertheless, since the construction site is close to the residential area, adequate noise mitigation measures shall be provided to reduce to noise nuisance to the public. It is concluded that the complaint was valid to the contract. As the works were carried out within the non-restricted hours, it is considered that the works under the contract did not breach the Noise Control Ordinance. | no comment by IEC on 16 Sep 2019 | TCS00864/16/300/F0310a |
| 48 | 15-Oct-19 | 18-Oct-19 | Work Area Portion 6 (Tseung Kwan O Tunnel Bus-Bus Interchange Pedestrian Connectivity Facilities E12) | Mr. Ng | Noise | 1823 | NA | A public complaint was received by 1823 on 15 October 2019 relating to the noise generated from construction work at Tseung Kwan O Tunnel Bus to Bus Interchange Pedestrian Connectivity Facilities E12. The complainant expressed that the construction noise was generated from breaking work at 8:20 am without noise mitigation measure, which causing nuisance to the nearby residents. | In our investigation, Kwan On has implemented noise mitigation measures to reduce the noise impact to the nearby resident. Nevertheless, since the construction site is close to the residential area, adequate noise mitigation measures shall be provided to reduce to noise nuisance to the public. As the works were carried out within the non-restricted hours, it is considered that the works under the contract did not breach the Noise Control Ordinance. Kwan On was reminded to implement the mitigation measures as far as practicable as recommended in the EM&A Programme. | no comment by IEC on 13 Nov 2019 | TCS00864/16/300/F0326a |

| Log ref. | Date of Complaint | Date of Received by ET | Complaint Location | Complainant | Complaint nature | Channel | Ref. no. | Complaint details | Follow up action | Status | Investigation Report Ref. |
|----------|-------------------|------------------------|---|--|------------------|---------|--------------------|--|--|----------------------------------|---------------------------|
| 49 | 5-Nov-19 | 11-Nov-19 | Work Area Portion 2&3 (lift tower construction work at Hiu Kwong Street) | NA | Noise | EPD | NA | A public complaint was received by EPD relating to the noise generated from breaking work of lift tower construction work at Hiu Kwong Street (Portion 2&3). | In our investigation, Kwan On has implemented noise mitigation measures to reduce the noise impact to the nearby resident. Nevertheless, since the construction site is close to the residential area, adequate noise mitigation measures shall be provided to reduce to noise nuisance to the public. As the works were carried out within the non-restricted hours, it is considered that the works under the contract did not breach the Noise Control Ordinance. Kwan On was reminded to implement the mitigation measures as far as practicable as recommended in the EM&A Programme. | no comment by IEC on 27 Dec 2019 | TCS00864/16/300/F0332a |
| 50 | 7-Nov-19 | 11-Nov-19 | Work Area Portion 6 | Mr. Cheng | Noise | EPD | NA | 寶達邨居民鄭先生，表示將軍澳隧道出口工程，日間噪音嚴重，8:30-17:00，幾部幾同時開動，而且無隔音欄，之前是有，現要求環保署向對方反映改善 | In our investigation, Kwan On has implemented noise mitigation measures to reduce the noise impact to the nearby resident. Nevertheless, since the construction site is close to the residential area, adequate noise mitigation measures shall be provided to reduce to noise nuisance to the public. As the works were carried out within the non-restricted hours, it is considered that the works under the contract did not breach the Noise Control Ordinance. Kwan On was reminded to implement the mitigation measures as far as practicable as recommended in the EM&A Programme. | no comment by IEC on 27 Dec 2019 | TCS00864/16/300/F0333a |
| 51 | 10-Nov-19 | 12-Nov-19 | Underpass | Resident of Ma Yau Tong Village | Noise | EPD | NA | <p>On 10 November 2019 投訴人為馬游塘村居民，自本年初寶林路開展掘隧道工程，每天噪音不斷，由8至6，由於欠缺遮擋，聲音直向4至22號村屋，將來通車，相信噪音不只8-6，現懇請環保署為本村居民正式評估，並向政府提出村民困擾，考慮盡快設置隔音屏。</p> <p>On 11 November 2019 寶琳路近馬游塘村開掘隧道的工程地盤每日 8am-6pm 發出噪音，欠缺遮擋，聲音影響馬游塘村 4-22 號村屋。希望政府部門</p> <p>1.調查地盤有否違規 2.實施減音措施以減低對附近居民的滋擾</p> | In our investigation, CWSTVJV had implemented the noise mitigation measures to reduce to noise impact to the public. Since the works were conducted within approved normal hours with implementation of noise mitigation measures, there were no violation of legislative requirement. For the complainant's concern on the operation noise after commencement of the project, it is out of the scope of the EM&A programme and the relevant department will follow up the concern. | no comment by IEC on 30 Dec 2019 | TCS00864/16/300/F0337a |
| 52 | 11-Nov-19 | 20-Nov-19 | Construction site near on Tai Estate Ancillary Facilities Building on On Sau Road | Mr. Wong (resident of Yung Tai House of On Tai Estate) | Noise | 1823 | ref. 2-597630 3183 | 黃先生投訴安秀道安泰邨服務設施大樓附近掘路工程已持續數年還未完成，並投訴其經常發出噪音滋擾，要求部門跟進。 On 22 November 2019, the project hotline received a call from the same complainant reported on the noise nuisance near On Sau Road and On | In our investigation, CWSTVJV had implemented the noise mitigation measures to reduce to noise impact to the public. However, in response to the complaint, the Contractor was advised to enhance the performance of the temporary noise barriers such as increase the coverage of the noise barrier. Since the works were conducted within normal working hours with implementation of noise mitigation measures, there were no breaches of legislative requirement. | no comment by IEC on 27 Dec 2019 | TCS00864/16/300/F0338a |

| Log ref. | Date of Complaint | Date of Received by ET | Complaint Location | Complainant | Complaint nature | Channel | Ref. no. | Complaint details | Follow up action | Status | Investigation Report Ref. |
|----------|-------------------|------------------------|--|---------------------------|------------------|-----------------|--------------------|--|--|----------------------------------|---------------------------|
| | | | | | | | | Yan Street. He suggested to speed up the noise making works by intensely concentrate the excavation works during day time. No intermittence is suggested in order to speed up the works and to avoid waste of manpower. | | | |
| 53 | 5-Mar-20 | 6-Mar-20 | Tunnel work of Anderson Road Quarry Site (the Underpass) | Resident of On Tat Estate | Noise | EPD | NA | 本人是安達邨居民，隧道工程在安達臣的工程，施工至今嘈音間中改善，最近又有嘈音出現，仲係重低音，希望能加裝隔音設備，工程不知何時將嘈音減至最低。1. A public complaint was received by EPD on 5 March 2020 regarding the construction noise generated from the tunnel work of the subject site. The complainant mentioned that the noise from construction was improved before but it became serious recently. | In our investigation, CWSTVJV had implemented the noise mitigation measures to reduce to noise impact to the public. In response to the complaint, CWSTVJV had immediately installed a layer of acoustic mat at boundary of System A. Since the works were conducted within approved normal hours with implementation of noise mitigation measures, there were no violation of legislative requirement. | no comment by IEC on 1 Apr 2020 | TCS00864/16/300/F0357a |
| 54 | 4-Mar-20 | 17-Mar-20 | Near Hiu Ming Street Playground (E8) | Undisclosed | Noise | 1823 | ref. 3-628323 7171 | 投訴人投訴有關秀茂坪邨秀安樓附近兩個地盤，地盤由星期一至五，每天早上約 9AM-5 PM 持續不斷發出強烈的嘈音，投訴人表示地盤是在曉明街藍球場旁邊的位置(投訴人未能告知確實街號)，因此要求部門盡快回覆及告知有關情況。A public complaint was received by 1823 on 4 March 2020 regarding the construction noise. The complainant mentioned that there were two construction sites near Hiu Ming Street Playground generated construction noise continuously during 9AM to 5PM on weekdays. | In our investigation, CW-CMGCJV had implemented the noise mitigation measures for the works at upper section of E8 near Hiu Yuk Path and no noise impact was observed and anticipated in Hiu Ming Street based on the site activities and our inspection record. It is considered that the complaint is likely related to another construction site located near Hiu Ming Street Playground and not caused by the works under the Project. Since the works were conducted within approved normal hours with implementation of noise mitigation measures, there were no violation of legislative requirement. | no comment by IEC on 15 Apr 2020 | TCS00864/16/300/F0359a |
| 55 | 23-Mar-20 | 23-Mar-20 | Near Lin Tak Road (E11) | Undisclosed | Water Quality | Project hotline | NA | 藍田居民梁先生反映在將軍澳道往連德道天橋的大彎位，其中有一個車輛出入口每日早上八時左右不時有泥水從地盤流出路面，估計泥水是清洗工程車輛所致，令梁先生的車輛每次駛經時被濺濕及弄污，請問有何措施改善問題？A public complaint was received by project hotline on 23 March 2020 regarding | In our investigation, the wheel washing facilities at site exit of E11 is one of the dust quality mitigation measures conducted by CW-CMGCJV and corresponding measure was implemented to prevent overflow of wastewater out of the site. In our recent site inspection, no outflow of muddy water from the site was observed and the condition of concerned Lin Tak Road was satisfactory. It is considered that the complaint was unlikely due to the project. | no comment by IEC on 15 Apr 2020 | TCS00864/16/300/F0360a |

| Log ref. | Date of Complaint | Date of Received by ET | Complaint Location | Complainant | Complaint nature | Channel | Ref. no. | Complaint details | Follow up action | Status | Investigation Report Ref. |
|----------|-------------------|------------------------|---------------------------|---------------------------|------------------|-----------------|----------|--|--|----------------------------------|---------------------------|
| | | | | | | | | overflow of muddy water from the construction site. The complainant mentioned that muddy water came out from site entrance, which spotted on his car, at 8am every morning. | | | |
| 56 | 17-Mar-20 | 19-Mar-20 | Anderson Road Quarry Site | Resident of Yan Tat House | Noise | Project hotline | NA | 許有為區議員接獲安達邨仁達樓2613室居民反映，安達臣道石礦場發展用地工程噪音持續兩年，要求工程團隊下周派員到有關單位視察，並採取可行的噪音緩解措施。許有為區議員要求陪同視察。 A public complaint was received by hotline on 17 March 2020 regarding the construction noise generated from the Anderson Road Quarry Site. The complainant mentioned that the construction noise generated from the Anderson Road Quarry Site had been continued for two years. | In our investigation, CW-CMGCJV has implemented noise mitigation measures to reduce the noise impact and nuisance to the public. However, to eliminate the inconvenience caused to the nearby residents, CW-CMGCJV was advised to further adopt good practices on mitigating construction noise to reduce the noise impact to the nearby residents. Since the works were carried out within the non-restricted hours, it is considered that the works under the contract did not breach the Noise Control Ordinance. Nevertheless, as the construction site is close to the residential area, CW-CMGCJV was reminded to implement the mitigation measures as far as practicable as recommended in the EM&A Programme | no comment by IEC on 11 May 2020 | TCS00864/16/300/F0361a |
| 57 | 1-Apr-20 | 20-Apr-20 | Work Area Portion 2 | Undisclosed | Noise | 1823 | NA | 觀塘秀茂坪紀念公園傍及曉明街的地盤，共兩個地盤，是地政總署管轄的。投訴人表示已被工程噪音滋擾了兩年多；另外投訴人得知完工時間要到2021年，投訴人不明白為何工程頭尾要3年多時間。要求地政總署直接以電郵回覆工程長的原因及有沒有措施解決地盤發出的噪音。 A public complaint was received by 1823 on 1 April 2020 and subsequently transmitted to Environmental Team (ET) on 20 April 2020, regarding the noise nuisance generated from the construction site in Hui Ming Street. The complainant concerned about the slow progress and implementation of noise mitigation measures to alleviate the noise impact arising from the construction work. | In our investigation, Kwan On has implemented noise mitigation measures to reduce the noise impact to the nearby resident. Nevertheless, since the construction site is close to the residential area, adequate noise mitigation measures shall be provided to reduce to noise nuisance to the public. It is concluded that the complaint was valid to the contract. However, as the works were carried out within the non-restricted hours, it is considered that the works under the contract did not breach the Noise Control Ordinance. Kwan On was reminded to implement the mitigation measures as far as practicable as recommended in the EM&A Programme. | no comment by IEC on 7 May 2020 | TCS00864/16/300/F0366a |

| Log ref. | Date of Complaint | Date of Received by ET | Complaint Location | Complainant | Complaint nature | Channel | Ref. no. | Complaint details | Follow up action | Status | Investigation Report Ref. |
|----------|-------------------|------------------------|--|-------------|------------------|-----------------|----------|---|--|-------------------------------------|---------------------------|
| 58 | 11-May-20 | 12-May-20 | Work Area Portion 2 | Undisclosed | Noise | Project hotline | NA | 陳先生住於翠楊樓 17 樓，投訴對面鑽石工程產生噪音對母親健康構成影響，現查詢完工日期、噪音監控標準及措施。 A public complaint was received by Project Hotline on 11 May 2020 regarding the noise generated from rock breaking work from a construction site opposite to Tsui Yeung House, which affecting his mother ' s health. The complainant enquired about the completion date of construction work, construction noise level standard and implementation of noise mitigation measures on site. | In our investigation, Kwan On has enhanced the noise mitigation measures to reduce the noise impact to the nearby resident. Based on the noise measurement result, the construction noise was reduced to acceptable level after the additional noise mitigation measures in place. Nevertheless, Kwan On was reminded to continually implement the noise mitigation measures as far as practicable in the remaining work. The performance of noise mitigation measures will keep in view by ET in subsequent site inspection | no comment by IEC on 28 May 2020 | TCS00864/16/300/F0370a |
| 59 | 18-Jun-20 | 23-Jun-20 | System B | Undisclosed | Noise | EPD | NA | A public complaint was received by EPD on 18 June 2020 regarding the noise generated from rock breaking by machinery after 6pm from construction site near Hau Tat House. The complainant understood that the Contractor could carry out construction works, other than percussive piling, before 7pm under the CNP and hoped that the Contractor could arrange the noisy construction works to be carried out before 6pm. According to the information provided by the complainant, it is suspected complaint location would be Anderson Road Quarry Site, System B. | In our investigation, the Contractor has implemented noise mitigation measures to reduce the noise impact and nuisance to the public. Since the works were carried out within the non-restricted hours, it is considered that the works under the contract did not breach the Noise Control Ordinance. Nevertheless, as the construction site is close to the residential area, the Contractor was reminded to implement the mitigation measures as far as practicable as recommended in the EM&A Programme | no comment by IEC on 17 July 2020 | TCS00864/16/300/F0391a |
| 60 | 23-Jul-20 | 24-Jul-20 | Anderson Road Quarry Site near On Tat Estate | Undisclosed | Noise | EPD | NA | A public complaint was received by EPD on 23 July 2020 regarding the construction noise generated from the use of PME at Anderson Road Quarry Site near On Tat Estate at 6:30am (restricted hours). He/ she requested relevant department to follow up. | In our investigation, CWSTVJV had restricted the use of PME before 7am. There was no construction work and use of PME during the restricted hours. Since the works were conducted within approved normal hours with implementation of noise mitigation measures, there were no violation of legislative requirement. Nevertheless, as the construction site is close to the residential area, CWSTVJV was reminded to implement the mitigation measures as far as practicable as recommended in the EM&A Programme | no comment by IEC on 25 August 2020 | TCS00864/16/300/F0401 |

| Log ref. | Date of Complaint | Date of Received by ET | Complaint Location | Complainant | Complaint nature | Channel | Ref. no. | Complaint details | Follow up action | Status | Investigation Report Ref. |
|----------|-------------------|------------------------|--|---------------------------|------------------|-----------------|---------------|--|--|-------------------------------------|---------------------------|
| 61 | 14-Nov-20 | 18-Nov-20 | Near Hiu Ming Street Playground (E8) | Undisclosed | Noise | 1823 | NA | A public complaint was received by 1823 on 14 November 2020 regarding the construction noise. The complainant mentioned that there was piling works at Hiu Ming Street Playground, generating huge noise during 9AM to 10AM on 14 November 2020. He/she requested relevant department to follow up | In our investigation, there was no noise impact was observed and anticipated in Hiu Ming Street based on the site activities and our inspection record. Since the works were conducted within approved normal hours with implementation of noise mitigation measures, there were no violation of legislative requirement | no comment by IEC on 4 January 2021 | TCS00864/16/300/F0424 |
| 62 | 4-Dec-20 | 7-Dec-20 | Opposite to On Tai Estate – lower portion of Road L4 | Undisclosed | Dust | EPD | NA | A public complaint was received by EPD on 4 December 2020 regarding the dust impact. The complainant mentioned that the construction site opposite to On Tai Estate had dust emission problem due to lack of water spraying. He/she requested relevant department to follow up | In our investigation, CWSTVJV has implemented dust mitigation measures to eliminate the inconvenience caused to the nearby resident. In view of the potential traffic dust impact and implementation of dust mitigation measures, it is considered that the complaint was not valid to the Project | no comment by IEC on 4 January 2021 | TCS00864/16/300/F0434 |
| 63 | 3-Dec-20 | 7-Dec-20 | Ma Yau Tong Village (East Portal) | Undisclosed | Noise and dust | 1823 & EPD | 3-657414 1017 | A public complaint was received by 1823 and EPD on 14 November 2020 regarding the construction dust and noise impact arising from the project. There were acoustic mats erected on the slope of East Portal, however, the complainant enquired about effectiveness of the noise barriers with dozens of 15 cm "X"-shaped cuts. Moreover, there was lack of water sprinkling on the site and fugitive dust was blowing to the village | In our investigation, CWSTVJV had provided the dust and noise mitigation measures to minimize the dust and noise impact to the resident nearby. To response the concern from the complainant, as enhancement noise measure, the Contractor extended the noise barrier to encircle noisy activity. Since the works were conducted within approved normal hours with implementation of noise and dust mitigation measures, there were no breaches of legislative requirement | no comment by IEC on 4 January 2021 | TCS00864/16/300/F0435 |
| 64 | 7-Jan-21 | 7-Jan-21 | System B | Resident of Yan Tat House | Noise | Project hotline | NA | A public complaint was referred by district Councillor Mr. HSU Yau-wai and received by project hotline on 7 January 2021 regarding the construction noise. The complainant mentioned that the construction site next to SKH St. John's Tsang Shiu Tim Primary School generated noise problem and she requested relevant department to follow up. | In our investigation, the Contractor has implemented noise mitigation measures to reduce the noise impact and nuisance to the public.6. Since the works were carried out within the non-restricted hours, it is considered that the works under the contract did not breach the Noise Control Ordinance. Nevertheless, as the construction site is close to the residential area, the Contractor was reminded to implement the mitigation measures as far as practicable as recommended in the EM&A Programme. | - | TCS00864/16/300/F0441 |

Appendix N

Implementation Status for Water Quality Mitigation Measures

Water Quality Mitigation Measure



Paving for exposed slope to reduce dust dispersion & mitigate the silty runoff generation at SYSTEM A.



Impermeable cover for slope at Q5.



Q1. Wastewater treatment facility 30 cu.m Sedimentation Tank + AquaSed of 15 cu.m per hour



Q4. Wastewater treatment facility Temporary Water Reservoir 150 cu.m + AquaSed of 60 cu.m per hour



Q6: Wastewater treatment facility 24 cu. m.



Q7. Wastewater treatment facility 30 cu.m Sedimentation Tank + AquaSed of 60 cu.m per hour



Q9. Two nos. of 30 cu.m Sedimentation Tank + AquaSed of 60 cu.m per hour