

JOB No.: TCS01271/22



CEDD SERVICE CONTRACT No. EDO 8/2022

**ENVIRONMENTAL TEAM FOR DEVELOPMENT OF
ANDERSON ROAD QUARRY SITE – SITE FORMATION
AND ASSOCIATED INFRASTRUCTURE WORKS**

**MONTHLY ENVIRONMENTAL MONITORING AND AUDIT
REPORT (NOVEMBER 2022)**

PREPARED FOR

**CIVIL ENGINEERING AND DEVELOPMENT DEPARTMENT
(CEDD)**

Date	Reference No.	Prepared By	Certified By
22 December 2022	TCS00864/16/600/R0610v2		
		Nicola Hon (Environmental Consultant)	Tam Tak Wing (Environmental Team Leader)

Version	Date	Remarks
1	19 December 2022	First submission
2	22 December 2022	Amended against IEC's comment

EXECUTIVE SUMMARY

- ES01 Action-United Environmental Services & Consulting (AUES) has been awarded the Civil Engineering and Development Department (CEDD) Service Contract No. NTE/07/2016 Environmental Team for Development of Anderson Road Quarry Site – Site Formation and Associated Infrastructure Works (hereinafter called “the Service Contract”) on 15 December 2016. The commencement date of the Service Contract is from December 2016 and the Contract Period is 70 months. The above Contract No. NTE/07/2016 was completed in late September 2022 and current EM&A works would be covered by new Contract No. EDO 8/2022 from 22 September 2020 for the Contract Period of 12 months.
- ES02 The Services under the Service Contract is to provide environmental monitoring and audit (EM&A) services for the Works Contracts pursuant to the requirement of Environmental Team (ET) under the EM&A manual to ensure that the environmental performance of the Works Contracts comply with the requirement specified in the EM&A Manual and EIA Report of Development of Anderson Road Quarry and other relevant statutory requirements.
- ES03 To facilitate the project management and implementation, the Service Contract has been divided to three CEDD contracts including Contract NE/2016/01 (Contract 1), Contract NE/2016/05 (Contract 2) and Contract NE/2017/03 (Contract 3). As advised by the Resident Engineer (RE), the commencement date of Contract 1 was 21 December 2016 and the major construction works has been commenced on 12 April 2017. The commencement date of Contract 2 was 31 March 2017 and the major construction activities have been commenced on 2 May 2017. Furthermore, Contract 3 was commenced on 31 May 2018 and the major construction activities works was commenced in November 2018. The EM&A programme under the Project was commenced on 12 April 2017 pursuant to the requirement under the EM&A manual. In addition, variation order for extend service scope to E5, E6, E7 and C10 under Contract ED/2019/02 (Contract 5) was issued by AECOM. The commencement date of Contract 5 was on 30 March 2021. Moreover, variation order for extend service under Contract ED/2020/02 (Contract 4) was issued by AECOM. The commencement date of Contract 4 was on 27 September 2021.
- ES04 This is the 68th monthly EM&A report presenting the monitoring results and inspection findings for the period from 1 to 30 November 2022 (hereinafter ‘the Reporting Period’).

ENVIRONMENTAL MONITORING AND AUDIT ACTIVITIES

- ES05 Environmental monitoring activities under the EM&A programme in the Reporting Period are summarized in the following table.

Environmental Aspect	Environmental Monitoring Parameters / Inspection	Reporting Period	
		Number of Active Monitoring Locations	Total Occasions
Air Quality	1-hour TSP	6	90
	24-hour TSP	4	24
Construction Noise	L _{eq(30min)} Daytime for Contract NE/2016/01	7	28
	L _{eq(30min)} Daytime for Contract NE/2017/03	1	4

BREACH OF ACTION AND LIMIT (A/L) LEVELS

- ES06 No exceedance of air quality was recorded in the Reporting Period. For construction noise monitoring, no Limit Level exceedance was recorded and no noise complaint (which triggered Action Level) was received in the reporting period. The environmental exceedance, NOE issued and investigation of exceedance are summarized in the following table.

Environmental Aspect	Monitoring Parameters	Action Level	Limit Level	Event & Action		
				NOE Issued	Investigation	Corrective Actions

Environmental Aspect	Monitoring Parameters	Action Level	Limit Level	Event & Action		
				NOE Issued	Investigation	Corrective Actions
Air Quality	1-hour TSP	0	0	0	NA	NA
	24-hour TSP	0	0	0	NA	NA
Construction Noise	$L_{eq(30min)}$ Daytime	0	0	0	NA	NA

ENVIRONMENTAL COMPLAINT

ES07 In the reporting period, no environmental complaint was received.

NOTIFICATION OF SUMMONS AND SUCCESSFUL PROSECUTIONS

ES08 No environmental summons or successful prosecutions for the Project were recorded in the Reporting Period.

REPORTING CHANGE

ES09 There is no reporting change in the Reporting Period.

SITE INSPECTION

ES10 In this Reporting Period, joint site inspections to evaluate the site environmental performance for **Contract 1** were carried out by the RE, ET and Contractor on **1, 10, 15, 22 and 29 November 2022** in which IEC joined the site inspection with SSEMC on **10 November 2022**. No non-compliance was noted during the site inspection.

ES11 In this Reporting Period, joint site inspections to evaluate the site environmental performance for **Contract 2** were carried out by the RE, ET and Contractor on **3, 9, 16, 21 and 30 November 2022** in which IEC joined the site inspection on **21 November 2022**. No non-compliance was noted during the site inspection.

ES12 In this Reporting Period, joint site inspections to evaluate the site environmental performance for **Contract 3** were carried out by the RE, ET and Contractor on **4, 11, 18 and 25 November 2022** in which IEC joined the site inspection with SSEMC on **18 November 2022**. No non-compliance was noted during the site inspection.

ES13 In this Reporting Period, joint site inspections to evaluate the site environmental performance for **Contract 4** were carried out by the RE, ET and Contractor on **2, 9, 16, 23 and 30 November 2022** in which IEC joined the site inspection with SSEMC on **16 November 2022**. No non-compliance was noted during the site inspection.

ES14 In this Reporting Period, joint site inspections to evaluate the site environmental performance for **Contract 5** were carried out by the RE, ET and Contractor on **3, 10, 17 and 24 November 2022** in which IEC joined the site inspection on **24 November 2022**. No non-compliance was noted during the site inspection.

FUTURE KEY ISSUES

ES15 The Contractors are reminded to pay special attention on water quality mitigation measures and should fully implement the measures as recommended in the EM&A Manual, in particular to prevent muddy water or other water pollutants from site surface overflow to public area should be properly maintained.

ES16 Since construction site is highly visible to the resident at nearby estates, the Contractors should pay special attention on potential environmental impact generated by the site activities and adhere implement adequate air quality and noise mitigation measures as far as practicable to reduce the impact to the public.

- ES17 Construction noise is one of the key environmental issues during construction work of the Project. Noise mitigation measures such as using quiet plants and noise barriers shall be implemented where practicable according to the EM&A manual.
- ES18 In addition, the Contractors should ensure all effluent discharge shall be fulfilled the Technical Memorandum of Effluent Discharged into Drainage and Sewerage Systems, inland and Coastal Waters criteria or relevant discharge license requirement.

Table of Contents

1. INTRODUCTION	1
1.1 PROJECT BACKGROUND	1
1.2 REPORT STRUCTURE	1
2. PROJECT ORGANIZATION AND CONSTRUCTION PROGRESS	3
2.1 CONSTRUCTION CONTRACT PACKAGING	3
2.2 PROJECT ORGANIZATION	4
2.3 CONSTRUCTION PROGRESS	4
3. SUMMARY OF IMPACT MONITORING REQUIREMENTS	9
3.1 GENERAL	9
3.2 MONITORING PARAMETERS	9
3.3 MONITORING LOCATIONS	9
3.4 MONITORING FREQUENCY AND PERIOD	11
3.5 MONITORING EQUIPMENT	12
3.6 MONITORING METHODOLOGY	12
3.7 DERIVATION OF ACTION/LIMIT (A/L) LEVELS	14
3.8 DATA MANAGEMENT AND DATA QA/QC CONTROL	15
4. AIR QUALITY MONITORING	16
4.1 GENERAL	16
4.2 RESULTS OF AIR QUALITY MONITORING	16
5. CONSTRUCTION NOISE MONITORING	18
5.1 GENERAL	18
5.2 NOISE MONITORING RESULTS IN REPORTING MONTH	18
6. WASTE MANAGEMENT	20
6.1 GENERAL WASTE MANAGEMENT	20
6.2 RECORDS OF WASTE QUANTITIES	20
7. SITE INSPECTION	22
7.1 REQUIREMENTS	22
7.2 FINDINGS / DEFICIENCIES DURING THE REPORTING MONTH	22
8. ENVIRONMENTAL COMPLAINT AND NON-COMPLIANCE	25
8.1 ENVIRONMENTAL COMPLAINT, SUMMONS AND PROSECUTION	25
9. IMPLEMENTATION STATUS OF MITIGATION MEASURES	27
9.1 GENERAL REQUIREMENTS	27
9.2 TENTATIVE CONSTRUCTION ACTIVITIES IN THE COMING MONTH	27
9.3 KEY ISSUES FOR THE COMING MONTH	29
10. CONCLUSIONS AND RECOMMENDATIONS	30
10.1 CONCLUSIONS	30
10.2 RECOMMENDATIONS	30

LIST OF TABLES

TABLE 2-1	STATUS OF ENVIRONMENTAL LICENSES AND PERMITS OF THE CONTRACT 1
TABLE 2-2	STATUS OF ENVIRONMENTAL LICENSES AND PERMITS OF THE CONTRACT 2
TABLE 2-3	STATUS OF ENVIRONMENTAL LICENSES AND PERMITS OF THE CONTRACT 3
TABLE 2-4	STATUS OF ENVIRONMENTAL LICENSES AND PERMITS OF THE CONTRACT 4
TABLE 2-5	STATUS OF ENVIRONMENTAL LICENSES AND PERMITS OF THE CONTRACT 5
TABLE 3-1	SUMMARY OF EM&A REQUIREMENTS
TABLE 3-2	IMPACT MONITORING STATIONS - AIR QUALITY
TABLE 3-3	IMPACT MONITORING STATIONS - CONSTRUCTION NOISE
TABLE 3-4	ADDITIONAL IMPACT MONITORING STATIONS – CONSTRUCTION NOISE
TABLE 3-5	AIR QUALITY MONITORING EQUIPMENT
TABLE 3-6	CONSTRUCTION NOISE MONITORING EQUIPMENT
TABLE 3-7	ACTION AND LIMIT LEVELS FOR AIR QUALITY MONITORING
TABLE 3-8	ACTION AND LIMIT LEVELS FOR CONSTRUCTION NOISE
TABLE 4-1	SUMMARY OF 24-HOUR AND 1-HOUR TSP MONITORING RESULTS (AMS-1)
TABLE 4-2	SUMMARY OF 24-HOUR AND 1-HOUR TSP MONITORING RESULTS (AMS-2)
TABLE 4-3	SUMMARY OF 24-HOUR AND 1-HOUR TSP MONITORING RESULTS (AMS-3)
TABLE 4-4	SUMMARY OF 24-HOUR AND 1-HOUR TSP MONITORING RESULTS (AMS-5)
TABLE 4-5	SUMMARY OF 24-HOUR AND 1-HOUR TSP MONITORING RESULTS (AMS-6)
TABLE 4-6	SUMMARY OF 24-HOUR AND 1-HOUR TSP MONITORING RESULTS (AMS-7)
TABLE 5-1	SUMMARY OF CONSTRUCTION NOISE MONITORING RESULTS
TABLE 5-2	SUMMARY OF CONSTRUCTION NOISE MONITORING RESULTS
TABLE 6-1	SUMMARY OF QUANTITIES OF INERT C&D MATERIALS
TABLE 6-2	SUMMARY OF QUANTITIES OF C&D WASTES
TABLE 7-1	SITE OBSERVATIONS OF CONTRACT 1
TABLE 7-2	SITE OBSERVATIONS OF CONTRACT 2
TABLE 7-3	SITE OBSERVATIONS OF CONTRACT 3
TABLE 7-4	SITE OBSERVATIONS OF CONTRACT 4
TABLE 7-5	SITE OBSERVATIONS OF CONTRACT 5
TABLE 8-1	STATISTICAL SUMMARY OF ENVIRONMENTAL COMPLAINTS
TABLE 8-2	STATISTICAL SUMMARY OF ENVIRONMENTAL SUMMONS
TABLE 8-3	STATISTICAL SUMMARY OF ENVIRONMENTAL PROSECUTION
TABLE 9-1	ENVIRONMENTAL MITIGATION MEASURES

LIST OF APPENDICES

APPENDIX A	LAYOUT PLAN OF THE PROJECT
APPENDIX B	PROJECT ORGANIZATION STRUCTURE
APPENDIX C	THREE-MONTHS ROLLING CONSTRUCTION PROGRAMME
APPENDIX D	MONITORING LOCATIONS FOR IMPACT MONITORING
APPENDIX E	CALIBRATION CERTIFICATE OF MONITORING EQUIPMENT AND HOKLAS-ACCREDITATION CERTIFICATE OF THE TESTING LABORATORY
APPENDIX F	EVENT AND ACTION PLAN
APPENDIX G	IMPACT MONITORING SCHEDULE
APPENDIX H	DATABASE OF MONITORING RESULT
APPENDIX I	GRAPHICAL PLOTS FOR MONITORING RESULT
APPENDIX J	METEOROLOGICAL DATA

APPENDIX K	WASTE FLOW TABLE
APPENDIX L	IMPLEMENTATION SCHEDULE FOR ENVIRONMENTAL MITIGATION MEASURES
APPENDIX M	COMPLAINT LOG
APPENDIX N	IMPLEMENTATION STATUS FOR WATER QUALITY MITIGATION MEASURES

1. INTRODUCTION

1.1 PROJECT BACKGROUND

- 1.1.1 Action-United Environmental Services & Consulting (hereinafter referred as “AUES”) has been awarded the CEDD Service Contract No. NTE/07/2016 Environmental Team for Development of Anderson Road Quarry Site – Site Formation and Associated Infrastructure Works (hereinafter called “the Service Contract”) on 15 December 2016. The commencement date of the Service Contract was December 2016 and the Contract Period is 70 months. The above Contract No. NTE/07/2016 was completed in late September 2022 and current EM&A works would be covered by new Contract No. EDO 8/2022 from 22 September 2020 for the Contract Period of 12 months.
- 1.1.2 The Services under the Service Contract is to provide environmental monitoring and audit (EM&A) services for the Works Contracts pursuant to the requirement of Environmental Team (ET) under the EM&A manual to ensure that the environmental performance of the Works Contracts comply with the requirement specified in the EM&A Manual and Environmental Impact Assessment (EIA) Report of Development of Anderson Road Quarry and other relevant statutory requirements.
- 1.1.3 Development of Anderson Road Quarry is to provide land and the associated infrastructures for the proposed land used at the existing Anderson Road Quarry Site at the North-eastern of East Kowloon according to the final Recommended Outline Development Plan (hereinafter named as the Project Works).
- 1.1.4 To facilitate the project management and implementation, the Service Contract has been divided to three CEDD contracts including Contract NE/2016/01 (Contract 1), Contract NE/2016/05 (Contract 2) and Contract NE/2017/03 (Contract 3). As advised by the Resident Engineer (RE), the commencement date of Contract 1 was 21 December 2016 and the major construction works has been commenced on 12 April 2017. The commencement date of Contract 2 was 31 March 2017 and the major construction activities have been commenced on 2 May 2017. Furthermore, Contract 3 was commenced on 31 May 2018 and the major construction activities works was commenced in November 2018. The EM&A programme under the Project was commenced on 12 April 2017 pursuant to the requirement under the EM&A manual. In addition, variation order for extend service scope to E5, E6, E7 and C10 under Contract ED/2019/02 (Contract 5) was issued by AECOM. The commencement date of Contract 5 was on 30 March 2021. Moreover, variation order for extend service under Contract ED/2020/02 (Contract 4) was issued by AECOM. The commencement date of Contract 4 was on 27 September 2021.
- 1.1.5 According to the Approved EM&A Manual, air quality and noise monitoring are required to be monitored during the construction phase of the Project. As part of the EM&A program, baseline monitoring is required to determine the ambient environmental conditions. Baseline monitoring including air quality and noise conducted between **January** and **April 2019** at all designated monitoring locations were before construction work commencement. Furthermore, the Baseline Monitoring Report which verified by the Independent Environmental Checker (hereinafter referred as “the IEC”) has been submitted to Environmental Protection Department (EPD) on **9 May 2017** for endorsement.
- 1.1.6 This is the **68th** monthly EM&A report presenting the monitoring results and inspection findings for the period from **1 to 30 November 2022** (hereinafter referred as “Reporting Period”).

1.2 REPORT STRUCTURE

- 1.2.1 The monthly EM&A Report is structured into the following sections:-

Section 1	<i>Introduction</i>
Section 2	<i>Project Organization and Construction Progress</i>
Section 3	<i>Summary of Impact Monitoring Requirements</i>

Section 4	<i>Air Quality Monitoring</i>
Section 5	<i>Construction Noise Monitoring</i>
Section 6	<i>Waste Management</i>
Section 7	<i>Site Inspections</i>
Section 8	<i>Environmental Complaints and Non-Compliance</i>
Section 9	<i>Implementation Status of Mitigation Measures</i>
Section 10	<i>Conclusions and Recommendations</i>

2. PROJECT ORGANIZATION AND CONSTRUCTION PROGRESS

2.1 CONSTRUCTION CONTRACT PACKAGING

- 2.1.1 To facilitate the project management and implementation, the Project was divided by 5 works contracts as described in following. The details of each contract are summarized below and the delineation of each contract is shown in [Appendix A](#).

Contract 1 (Contract No. NE/2016/01)

- 2.1.2 Commencement date of Contract 1 was in late December 2016 and tentative completion date in June 2023. The major scope of work of Contract 1 is listed below:

- Formation of about 40 hectares (ha) of land platforms at the ARQ site and the associated geotechnical works;
- Road works including construction of approximately 3-kilometer long vehicular roads, footpaths, cycle tracks, an approximately 130-meter long underpass at the southern end and a public transport terminus at the northern end at the ARQ site;
- Provision of and improvement to water supply, drainage and sewerage systems as well as landscaping works; and
- Construction of proposed subway structures and lift tower structures of pedestrian connectivity facilities.

Contract 2 (Contract No. NE/2016/05)

- 2.1.3 Commencement date of Contract 2 was in March 2017 and tentative completion date in January 2023. The major Scope of Work of the Contract 2 is listed below:

- (i) Construction of the following pedestrian connectivity facilities with covered elevated walkways, covered at grad walkways, escalators, lift towers with associated staircase and lifts:-
 - (a) Linking Hiu Kwong street with Hiu Ming Street (E1)
 - (b) Linking the proposed “Footbridge Link at Sau Ming Road” with Hiu Ming Street (E2, C1 and E3)
 - (c) Linking the proposed bus-to-bus interchange at Tseung Kwan O Tunnel Toll Plaza with Lin Tak Road (E12)
- (ii) Construction of bus-to-bus interchange (BBI) at Tseung Kwan O Tunnel Toll Plaza;
- (iii) Associated landscape works;

Contract 3 (Contract No. NE/2017/03)

- 2.1.4 The commencement date of Contract 3 was in May 2018 and the tentative completion date in September 2023. The major Scope of Work of the Contract 3 is listed below:

- (i) Site formation and road works in the following sections:-
 - (a) at junction of Clear Water Bay Road (CWBR) and On Sau Road constructed under the Development at Anderson Road (DAR) project including the provision of U-turn facility and noise mitigation measures (RIW1);
 - (b) at New Clear Water Bay Road (NCWBR) near Shun Lee Tsuen Road including the road widening works at NCWBR, modification of existing subway structure and provision of noise mitigation measures (RIW2); and
 - (c) at the junction of Lin Tak Road and Sau Mau Ping Road, construction of flyover above Tseung Kwan O Road, provision of loading and unloading bays along Lin Tak Road and noise mitigation measures (RIW3).
- (ii) construction of the following pedestrian connectivity facilities with covered elevated walkways, escalators and lift towers with associated staircases and lifts:-
 - (a) linking Anderson Road Quarry site with the DAR Site (except the works covered under Contract 1) (System A and System B);
 - (b) linking Hiu Ming Street with Hiu Yuk Path (E8); and

- (c) linking the proposed bus-bus interchange at Tseung Kwan O Tunnel Toll Plaza with Sau Mau Ping Road (E11).
- (iii) Associated landscape works.

Contract 4 (Contract No. ED/2020/02)

2.1.5 The commencement date of Contract 4 is in July 2021 and tentative completion date in December 2023. The major Scope of Work of the Contract 4 is listed below:

- Hard landscaping and other ancillary works (e.g. paver footpath, planter walls, benches, lighting etc.)
- Soft landscaping works; landscape deck, emergency vehicular access, access road:
- Park lighting system;
- Electrical and mechanical engineering works for underground water treatment facilities and pumping system for Artificial Flood Attenuation Lake; and
- Potential slope enhancement requested by GEO.

Contract 5 (Contract No. ED/2019/02)

2.1.6 The commencement date of Contract 5 in March 2021 and tentative completion data in April 2024. The major Scope of Work of the Contract 5 is listed below:

- Construction pedestrian connectivity facility with covered elevated walkway, covered at grade walkway and escalators linking Sau Mau Ping Road with the existing covered elevated walkway to Po Tat Estate (E5);
- Construction a pedestrian connectivity facility with covered elevated walkway, covered at grade walkway and escalators linking Sau Mau Ping South Estate with the existing covered walkway to Sau Mau Ping Road (E6);
- Construction a pedestrian connectivity facility with covered elevated walkway, elevated walkway, lift tower with associated staircase and lifts linking Hiu Kwong Street with podium of Sau Ming House, Sau Mau Ping Estate, provision of at grade staircase (E7)'
- Construction a pedestrian connectivity facility with covered elevated walkway, lift tower with associated staircase and lifts linking podium of Po Tat Estate to Sau Mau Ping Road (E10); and
- Ancillary works including electrical and mechanical, slope stabilization, drainage, utilities and landscaping works.

2.2 PROJECT ORGANIZATION

2.2.1 The project organization and contact details for Contracts 1, 2, 3, 4 and 5 are shown in [Appendix B](#).

2.3 CONSTRUCTION PROGRESS

2.3.2 The 3-month rolling construction programme for Contracts 1, 2, 3, 4 and 5 are shown in [Appendix C](#). The major construction activities conducted in the Reporting Period are summarized in below.

Contract 1 (NE/2016/01)

Underpass Tunnel

- Construction of Berm at Slope A3

East Portal Area

- Rock filling works for slope feature
- Overall progress for soil nailing works at slope A1
- Rock cut slope A1
- Excavation work for sewage manhole

- Subbase laying work
- Construction at east portal

PC System A

- Concrete pavement laying work
- External and internal ABWF works
- Metal works
- Lift installation and installation of outdoor louvre
- Waterproofing work

Ventilation Building

- External and internal ABWF works

Retaining Wall RWA12

- Railing installation

Contract 2 (NE/2016/05)

- Temporary Traffic Arrangement (TTA)
- Mass Concrete construction
- Formwork and Falsework installation and dismantling
- Lift Installation and lift Tower Construction
- Rebar fixing

Contract 3 (NE/2017/03)

Pedestrian Connectivity Facility E8 (PC-E8)

- Touch-up outstanding works and additional works are in progress.

Pedestrian Connectivity Facility E11 (PC-E11)

- ABWF works and E&M works at LT2 & ST2 are in-progress.
- Backfilling works at PC6 area is in-progress.
- ABWF works and E&M works at LT1 & ST1 are in-progress.
- ABWF work and E&M works inside the footbridge steel frame are in-progress.

Pedestrian Connectivity Facilities Systems A (PC-SYA)

- ABWF works and E&M works at LT1, LT2 & ST1 are in-progress.
- Install lifts at LT1 are in-progress.
- Erect footbridge steel frame and RC works at footbridge are in-progress.

Pedestrian Connectivity Facilities Systems B (PC-SYB)

- RC works at SyB-LT1 & ST1 is in-progress.
- Erect footbridge steel frame is in-progress.
- ELS works at PC1 are in-progress.

Contract 4 (ED/2020/02)

- Excavation work for Drainage Works at Portion 8, 9 & 12
- Drainage works at Portion 2a, 6, 8, 9 & 12
- Construction of Retaining Wall (Portion 2a, 6, 8, 12)
- Construction of Planter at Portion 8, 12
- Slope works at Portion 10, Portion 17
- Modification works at RWA10 at Portion 13b
- Road works at G2-Site at Portion 13b

Contract 5 (ED/2019/02)

Portion 1

- Construction of Pile Cap at E5-PC1

- Form lower Piling Platform
- Piling Works at E5-PC3

Portion 2

- Construction of Pile Cap at E6-PC1
- Construction of Pile Cap at E6-PC3
- Installation of ELS and excavation of E6-PC2

Portion 3

- Install mini-piles at 72mPD & temp. soldier piles for 69mPD platform
- Installation of ELD and excavation at E7-F2

Portion 4

- Excavation of lift tower footing E10-F1

- 3.3.3 Summary of the relevant permits, licenses, and/or notifications on environmental protection for the Project of contracts 1, 2, 3, 4 and 5 are presented in *Tables 2-1, 2-2, 2-3, 2-4 and 2-5*.

Table 2-1 Status of Environmental Licenses and Permits of the Contract 1

Item	Description	License/Permit Status			
		Permit no./ account no./ Ref. no.	Valid Period		Status
			From	To	
1	Form NA – Notification pursuant to Air pollution Control (Construction Dust) Regulation	EPD ref. no. 411762	NA	NA	Valid
	Form NB – Notification pursuant to Air pollution Control (Construction Dust) Regulation	EPD ref. no. 412730	NA	NA	Valid
2	Chemical Waste Producer Registration	Registration no. WPN 5213-292-C4115-01	15 Feb 17	End of project	Valid
3	Water Pollution Control Ordinance – Discharge License	WT00041620-2022	30 May 22	31 May 27	Valid
4	Waste Disposal Regulation – Billing Account for Disposal of Construction Waste	Account no. 7026925	20 Jan 17	End of project	Valid
5	Construction Noise Permit	GW-RE0796-22	17 Aug 22	31 Dec 22	Valid

Table 2-2 Status of Environmental Licenses and Permits of the Contract 2

Item	Description	License/Permit Status			
		Permit no./ account no./ Ref. no.	Valid Period		Status
			From	To	
1	Notification pursuant to Air pollution Control (Construction Dust) Regulation	EPD ref. no. 312173	NA	NA	Valid
2	Chemical Waste Producer Registration	Registration no. WPN 5213-294-K2890-08	7 Jul 17	End of Project	Valid

Item	Description	License/Permit Status			
		Permit no./ account no./ Ref. no.	Valid Period		Status
			From	To	
3	Water Pollution Control Ordinance – Discharge License	Case no. 485699	In Progress		
4	Waste Disposal Regulation – Billing Account for Disposal of Construction Waste	Account no.7027548	12 Apr 17	End of project	Valid
5	Construction Noise Permit	GW-RE1147-22	29 Oct 22	25 Dec 22	Valid

Table 2-3 Status of Environmental Licenses and Permits of the Contract 3

Item	Description	License/Permit Status			
		Permit no./ account no./ Ref. no.	Valid Period		Status
			From	To	
1	Form NA – Notification pursuant to Air Pollution Control (Construction Dust) Regulation	EPD ref. no. 434186	31-May-18	NA	Valid
2	Chemical Waste Producer Registration	<u>For Area R1W3 (E11)</u> Registration no. WPN : 5213-294-C4239-04	6-Aug-18	End of Project	Valid
		<u>For Area System A</u> Registration no. WPN: 5213-293-C4239-05	6-Aug-18	End of Project	Valid
		<u>For Area System B</u> Registration no. WPN 5213-294-C4239-03	6-Aug-18	End of Project	Valid
		<u>For Area E8</u> Registration no. WPN 5213-292-C4239-06	6-Aug-18	End of Project	Valid
3	Water Pollution Control Ordinance – Discharge License	<u>For Area R1W3 (E11)</u> WT00032742-2018	18-Jan-19	31-Jan-24	Valid
		<u>For Area System A</u> WT00033223-2019	31-Jan-19	31-Jan-24	Valid
		<u>For Area System B</u> WT00033229-2019	24-Jun-19	30-Jun-24	Valid
		<u>For Area E8</u> WT00033224-2019	21-Mar-19	31-Mar-24	Valid
4	Waste Disposal Regulation – Billing Account for Disposal of Construction Waste	Account no.7031075	20-Jun-18	End of project	Valid

Table 2-4 Status of Environmental Licenses and Permits of the Contract 4

Item	Description	License/Permit Status
------	-------------	-----------------------

		Permit no./ account no./ Ref. no.	Valid Period		Status
			From	To	
1	Form NA – Notification pursuant to Air Pollution Control (Construction Dust) Regulation	EPD ref. no. 470496	19 August 2021	NA	Valid
2	Waste Disposal Regulation – Billing Account for Disposal of Construction Waste	Account no. 7041336	6 September 2021	NA	Valid
3	Chemical Waste Producer Registration	Registration no. WPN 5213-296-C1206-12	14 September 21	End of project	Valid
4	Water Pollution Control Ordinance – Discharge License	Case no. 485340	In Progress		

Table 2-5 Status of Environmental Licenses and Permits of the Contract 5

Item	Description	License/Permit Status			
		Permit no./ account no./ Ref. no.	Valid Period		Status
			From	To	
1	Form NA – Notification pursuant to Air Pollution Control (Construction Dust) Regulation	EPD ref. no. 466255	NA	NA	Valid
2	Chemical Waste Producer Registration	Registration no. WPN 5298-293-W3611-01	12 May 21	End of project	Valid
3	Water Pollution Control Ordinance – Discharge License	WT00039694-2021	16 Nov 21	30 Nov 26	Valid
		WT00040919-2022	5 May 22	31 May 27	Valid
		WT00041457-2022	30 June 22	30 June 27	Valid
		WT00040670-2022	28 Mar 22	31 Mar 27	Valid
4	Waste Disposal Regulation – Billing Account for Disposal of Construction Waste	Account no. 7040359	3 May 21	NA	Valid

3. SUMMARY OF IMPACT MONITORING REQUIREMENTS

3.1 GENERAL

3.1.1 The Environmental Monitoring and Audit requirements are set out in the Approved EM&A manual. Environmental issues such as air quality, construction noise and water quality were identified as the key issues during the construction phase of the Project.

3.1.2 A summary of construction phase EM&A requirements are presented in the sub-sections below.

3.2 MONITORING PARAMETERS

3.2.1 The EM&A program of construction phase monitoring shall cover the following environmental issues:

- Air quality; and
- Construction noise

3.2.2 A summary of the monitoring parameters is presented in *Table 3-1*.

Table 3-1 Summary of EM&A Requirements

Environmental Issue	Parameters
Air Quality	<ul style="list-style-type: none"> • 1-hour TSP by Real-Time Portable Dust Meter; and • 24-hour TSP by High Volume Air Sampler
Noise	<ul style="list-style-type: none"> • Leq(30min) in normal working days (Monday to Saturday) 07:00-19:00 except public holiday • Supplementary information for data auditing, statistical results such as L₁₀ and L₉₀ shall also be obtained for reference.

3.3 MONITORING LOCATIONS

3.3.1 According to the EM&A Manual Section 4.6, seven (7) most representative and affected air sensitive receivers (ASR) were selected as air monitoring stations (AQM). During site visit at the subject site before the baseline monitoring, it was noted that some planned ASRs identified in the EM&A Manual are still under construction/ has not yet constructed and there were no suitable location to set up the high volume sampler to carry out the baseline 24-hour TSP monitoring. Therefore, a proposed change for the baseline monitoring programme was submitted and agreed by EPD before the baseline monitoring. The impact air quality monitoring locations are listed in *Table 3-2* and illustrated in *Appendix D*.

Table 3-2 Impact Monitoring Stations – Air Quality

ID	ASR ID in EIA	Location in the EM&A Manual	Identified Location during Site Visit	Status
AMS-1	ACYC-01	Chi Yum Ching She	Ground of Chi Yum Ching facing the project site	Replaced by AMS-1a
AMS-1a (*)	ACYC-01	Tan Shan Village No. 5 - 6	Ground of Tan Shan Village No. 5 - 6 facing the project site	Active
AMS-2 (#)	DARB-13	Block 8, Site B	Ground of Fung Tai House of On Tai Estate	Active
AMS-3 (:)	DARC-16	Planned Clinic and Community Centre, Site C2	Ground of Planned Clinic and Community Centre facing Anderson Road (Ancillary Facilities Building)	Active
AMS-4	DARC-26	Planned School, Site C2 ^{Note 1}	Ground of Planned School facing Anderson Road	Not yet commenced
AMS-5	DARE-06	Block 5, DAR Site E	Main roof of Oi Tat House of On Tat Estate facing the	Active

ID	ASR ID in EIA	Location in the EM&A Manual	Identified Location during Site Visit	Status
			project site	
AMS-6	DARE-17	Block 9, Site E	Main roof of Hau Tat House of On Tat Estate facing the project site	Active
AMS-7	AMYT-04	Ma Yau Tong Village	Balcony at 2 nd floor of Village House Anderson Road No. 1 facing the project site	Active

Note 1: The ASR is under construction.

(#) AMS-2 was activated on 26 November 2018 since Fung Tai House became an air sensitive receiver. 1-hour TSP monitoring was commenced on 26 November 2018 while installation of HVS for 24-hour TSP was pending approval from Housing Authority.

() 24-hour TSP monitoring at AMS1 was abandoned since May 2019 due to lack of power supply and the landlord was unreachable. The alternation location of AMS1a was activated on 15 June 2019 for 1-hour and 24-hour TSP monitoring. The proposal was agreed by EPD on 9 Aug 2019.*

(:) AMS-3 was effective on 3 December 2019.

Construction Noise

- 3.3.2 According to the EM&A Manual Section 5.5, three (3) most representative and affected noise sensitive receivers (NSR) were selected as monitoring stations. As recommended by the RE and agreed by IEC, one (1) additional noise monitoring location is proposed to add in Oi Tat House of On Tat Estate (hereafter “NMS-4”) to oversee the possible noise impact pose to the resident in On Tat Estate, which is an existing NSR close to the major works activities. Moreover, review of impact monitoring location was proposed to IEC in view of the current site condition and it was agreed by all parties. The details of noise monitoring location are listed in **Table 3-3** and illustrated in **Appendix D**.

Table 3-3 Impact Monitoring Stations – Construction Noise

ID	NSR ID in EIA	Location	Status
NMS-1	Site C2 – School 05 ^{Note 1}	Ground of planned school at DAR facing the project site	Not yet commenced
NMS-2 (@)	Site E – School	Rooftop of S.K.H. St. John’s Tsang Shiu Tim Primary School, where 1m from the exterior of the building facing the project site	Active
NMS-3(:)	Site C2 – R102-	Ground of Ancillary Facilities Building facing the project site	Active
NMS-4*	Oi Tat House	1m from the exterior of ground floor façade of Oi Tat House of On Tat Estate facing the project site	Suspended
NMS-4a #	Oi Tat House	Rooftop of Oi Tat House where 1m from the exterior of Oi Tat House facing the project site	Active
NMS-5#	Hau Tat House	22/F, refuge floor of Hau Tat House where 1m from the exterior of Hau Tat House facing the project site.	Active
NMS-6~	Yung Tai House of On Tai Estate	Rooftop of Yung Tai House where 1m from the exterior of the building facing the project site)	Active
NMS-7~	Chi Tai House of On Tai Estate	Rooftop of Chi Tai House where 1m from the exterior of the building facing the project site	Active

ID	NSR ID in EIA	Location	Status
NMS-8 [^]	No. 3-4 Ma Yau Tong Village	1m from the exterior of the building façade and facing the construction site	Active

Note 1: Construction of the NSR is not yet commenced.

(*) Additional noise monitoring location was recommended by RE and agreed by IEC. It was temporary suspended and the monitoring location is relocated to NMS4a with effective on 15 Nov 2017.

(@) NMS-2 was effective on 15 November 2019.

(:) NMS-3 was effective on 3 December 2019

(#) Review of noise monitoring locations was proposed by ET and NMS-5 was effective on 15 November 2017.

(~) Review of noise monitoring locations was proposed by ET and NMS-6 and NMS-7 were effective on 28 Feb 2018.

(^) Review of noise monitoring locations was proposed by ET and NMS-8 was effective on 18 April 2018. Noise monitoring at NMS-8 was started on 3 May 2018 upon commencement of construction at relevant section.

Addition Construction Noise Monitoring Location

- 3.3.3 A Work Instruction was issued from AECOM to AUES in November 2018 for installing three additional noise monitoring stations under Contract 3. According to the Work Instruction, one noise monitoring station was proposed to install at System A Area and two station monitoring points were proposed to install at E8 Area. The noise monitoring locations are shown in **Table 3-4** below and illustrated in **Appendix D**.

Table 3-4 Additional Impact Monitoring Stations – Construction Noise

ID	Location	Description
CN1*	Holm Glad College	Ground floor of Holm Glad College, where 1m from the exterior of the building facing E8
CN2*	Leung Shek Chee College	Ground floor of Leung Shek Chee College, where 1m from the exterior of the building facing E8
CN3	Oi Tat House of On Tat Estate	Ground floor of Oi Tat House of On Tat Estate, where 1m from the exterior of the building facing System A

Note 1: Construction of the NSR is not yet commenced.

(*) Additional noise monitoring location was terminated by RE as the construction work at E8 was completed in September 2022. The last monitoring for CN1 & CN2 was on 15 September 2022.

3.4 MONITORING FREQUENCY AND PERIOD

- 3.4.1 The requirements of impact monitoring in the approved *EM&A Manual* and presented as follows.

Air Quality Monitoring

- 3.4.2 Frequency of impact air quality monitoring is as follows:

- 1-hour TSP 3 times every six days during course of works throughout the construction period
- 24-hour TSP Once every 6 days during course of works throughout the construction period

Noise Monitoring

- 3.4.3 Noise monitoring will be to conduct at the all available designated monitoring stations. The monitoring frequency shall depend on the scale of the construction activities. The following is an initial guide on the regular monitoring frequency for each station on a weekly basis when noise generating activities are underway:

- one set of $Leq_{(30min)}$ measurements between 07:00 and 19:00 hours on normal weekdays

3.5 MONITORING EQUIPMENT

Air Quality Monitoring

- 3.5.1 The 24-hour and 1-hour TSP levels shall be measured by following the standard high volume sampling method as set out in the *Title 40 of the Code of Federal Regulations, Chapter 1 (Part 50), Appendix B*. If the ET proposes to use a direct reading dust meter to measure 1-hour TSP levels, it shall submit sufficient information to the IEC to prove that the instrument is capable of achieving a comparable results to the HVS. The instrument should be calibrated regularly, and the 1-hour sampling shall be determined on yearly basis by the HVS to check the validity and accuracy of the results measured by direct reading method. The filter paper of 24-hour TSP measurement shall be determined by HOKLAS accredited laboratory.

- 3.5.2 All equipment to be used for air quality monitoring is listed in **Table 3-5**.

Table 3-5 Air Quality Monitoring Equipment

Equipment		Model
24-hour TSP	High Volume Air Sampler	TISCH High Volume Air Sampler, HVS Model TE-5170
	Calibration Kit	TISCH Model TE-5025A
1- hour TSP	Portable Dust Meter	Sibata LD-3B Laser Dust Monitor

Noise Monitoring

- 3.5.3 Sound level meter in compliance with the International Electrotechnical Commission Publications 651: 1979 (Type 1) and 804: 1985 (Type 1) specifications shall be used for carrying out the noise monitoring. The sound level meter shall be checked using an acoustic calibrator. The wind speed shall be checked with a portable wind speed meter capable of measuring the wind speed in ms-1.

- 3.5.4 Noise equipment as perform for construction phase monitoring is listed in **Table 3-6**.

Table 3-6 Construction Noise Monitoring Equipment

Equipment	Model
Integrating Sound Level Meter	NL-31, NL-52
Calibrator	NC-75
Portable Wind Speed Indicator	Anemometer AZ Instrument 8908

3.6 MONITORING METHODOLOGY

1-hour TSP

- 3.6.1 The 1-hour TSP monitor was a brand named “Sibata LD-3 Laser Dust monitor Particle Mass Profiler & Counter” which is a portable, battery-operated laser photometer. The 1-hour TSP meter provides a real time 1-hour TSP measurement based on 90° light scattering. The 1-hour TSP monitor consists of the following:

- A pump to draw sample aerosol through the optic chamber where TSP is measured;
- A sheath air system to isolate the aerosol in the chamber to keep the optics clean for maximum reliability; and
- A built-in data logger compatible with Windows based program to facilitate data collection, analysis and reporting.

- 3.6.2 The 1-hour TSP meter to be used will be within the valid period, calibrated by the manufacturer prior to purchasing. Zero response of the instrument will be checked before and after each monitoring event.

24-hour TSP

- 3.6.3 The equipment used for 24-hour TSP measurement is Thermo Andersen Model GS2310 TSP high volume air sampling system, which complied with *EPA Code of Federal Regulation, Appendix B to Part 50*. The High Volume Air Sampler (HVS) consists of the following:
- An anodized aluminum shelter;
 - A 8"x10" stainless steel filter holder;
 - A blower motor assembly;
 - A continuous flow/pressure recorder;
 - A motor speed-voltage control/elapsed time indicator;
 - A 7-day mechanical timer, and
 - A power supply of 220v/50 Hz
- 3.6.4 For HVS for 24-hour TSP monitoring, the HVS is mounted in a metallic cage with a top for protection and also it is sat on the existing ground or the roof of building. The flow rate of the HVS between 0.6m³/min and 1.7m³/min will be properly set in accordance with the manufacturer's instruction to within the range recommended in *EPA Code of Federal Regulation, Appendix B to Part 50*. Glass Fiber Filter 8" x 10" of TE-653 will be used for 24-Hour TSP monitoring and would be supplied by laboratory. The general procedures of sampling are described as below:-
- A horizontal platform with appropriate support to secure the samples against gusty wind should be provided;
 - No two samplers should be placed less than 2 meters apart;
 - The distance between the sampler and an obstacle, such as building, must be at least twice the height that the obstacle protrudes above the sample;
 - A minimum of 2 meters of separation from any supporting structure, measured horizontally is required;
 - Before placing any filter media at the HVS, the power supply will be checked to ensure the sampler work properly;
 - The filter paper will be set to align on the screen of HVS to ensure that the gasket formed an air tight seal on the outer edges of the filter. Then filter holder frame will be tightened to the filter hold with swing bolts. The holding pressure should be sufficient to avoid air leakage at the edge;
 - The mechanical timer will be set for a sampling period of 24 hours (00:00 mid-night to 00:00 mid-night next day). Information will be recorded on the field data sheet, which would be included the sampling data, starting time, the weather condition at current and the filter paper ID with the initial weight;
 - After sampling, the filter paper will be collected and transfer from the filter holder of the HVS to a sealed envelope and sent to a local HOKLAS accredited laboratory for quantifying.
- 3.6.5 All the sampled 24-hour TSP filters will be kept in normal air conditioned room conditions, i.e. 70% HR (Relative Humidity) and 25°C, for six months prior to disposal.
- 3.6.6 The HVS used for 24-hour TSP monitoring will be calibrated before the commencement for sampling, and after in two months interval for 1 point checking of maintenance and six months interval for five points calibrate in accordance with the manufacturer's instruction using the NIST-certified standard calibrator (Tisch Calibration Kit Model TE-5025A) to establish a relationship between the follow recorder meter reading in cfm (cubic feet per minute) and the standard flow rate, Qstd, in m³/min. Motor brushes of HVS will be regularly replaced of about five hundred hours per time. The calibration certificates of all monitoring equipment used for the impact monitoring program in the Reporting Period and the HOKLAS accredited certificate of laboratory are attached in [Appendix E](#).

Noise Monitoring

- 3.6.7 As referred to in the Technical Memorandum (TM) issued under the NCO, sound level meters

in compliance with the International Electrotechnical Commission Publications 651: 1979 (Type 1) and 804:1985 (Type 1) specifications shall be used for carrying out the noise monitoring. Immediately prior to and following each noise measurement the accuracy of the sound level meter shall be checked using an acoustic calibrator generating a known sound pressure level at a known frequency. Measurements may be accepted as valid only if the calibration levels from before and after the noise measurement agree to within 1.0 dB.

- 3.6.8 All noise measurements will be performed with the meter set to FAST response and on the A-weighted equivalent continuous sound pressure level (Leq). Leq_(30 min) in six consecutive Leq_(5 min) measurements will be used as the monitoring parameter for the time period between 07:00-19:00 hours on weekdays throughout the construction period.
- 3.6.9 The sound level meter will be mounted on a tripod at a height of 1.2 m and placed at the assessment point and oriented such that the microphone is pointed to the site with the microphone facing perpendicular to the line of sight. The windshield will be fitted for all measurements. Where a measurement is to be carried out at a building, the assessment point would normally be at a position 1 m from the exterior of the building façade. Where a measurement is to be made for noise being received at a place other than a building, the assessment point would be at a position 1.2 m above the ground in a free-field situation, i.e. at least 3.5 m away from reflective surfaces such as adjacent buildings or walls.
- 3.6.10 Immediately prior to and following each noise measurement the accuracy of the sound level meter will be checked using an acoustic calibrator generating a known sound pressure level at a known frequency. Measurements will be accepted as valid only if the calibration level from before and after the noise measurement agrees to within 1.0 dB.
- 3.6.11 Noise measurements will not be made in fog, rain, wind with a steady speed exceeding 5m/s or wind with gusts exceeding 10m/s. The wind speed will be checked with a portable wind speed meter capable of measuring the wind speed in m/s.
- 3.6.12 The sound level meter and calibrator are calibrated and certified by a laboratory accredited under HOKLAS or any other international accreditation scheme at yearly basis. The calibration certificates of all monitoring equipment used for the impact monitoring program in the Reporting Period is attached in [Appendix E](#).

Meteorological Information

- 3.6.13 The meteorological information including wind direction, wind speed, humidity, rainfall, air pressure and temperature etc. during baseline monitoring is extracted from the closest Hong Kong Observatory Station. To obtain the most appropriate meteorological information where available, the data of temperature is extracted from the Kwun Tong Observatory Station; the data of wind speed and wind direction are extracted from Kai Tak Observatory Station and the data of humidity is extracted from King's Park Station.

3.7 DERIVATION OF ACTION/LIMIT (A/L) LEVELS

- 3.7.1 The baseline results form the basis for determining the environmental acceptance criteria for the impact monitoring. According to the approved Environmental Monitoring and Audit Manual, the air quality, construction noise were set up, namely Action and Limit levels are listed in **Tables 3-7 and 3-8**.

Table 3-7 Action and Limit Levels for Air Quality Monitoring

Monitoring Station	Action Level ($\mu\text{g}/\text{m}^3$)		Limit Level ($\mu\text{g}/\text{m}^3$)	
	1-hour TSP	24-hour TSP	1-hour TSP	24-hour TSP
AMS-1	313	154	500	260
AMS-1a(*)	313	154	500	260
AMS-2	319	165	500	260
AMS-3	319	165	500	260

Monitoring Station	Action Level ($\mu\text{g}/\text{m}^3$)		Limit Level ($\mu\text{g}/\text{m}^3$)	
	1-hour TSP	24-hour TSP	1-hour TSP	24-hour TSP
AMS-4	315	165	500	260
AMS-5	299	166	500	260
AMS-6	303	168	500	260
AMS-7	307	156	500	260

(*) 24-hour TSP monitoring at AMS1 was abandoned since May 2019 due to lack of power supply and the landlord was unreachable. The alternation location of AMS1a was activated on 15 June 2019 for 1-hour and 24-hour TSP monitoring. The proposal was agreed by EPD on 9 Aug 2019.

Table 3-8 Action and Limit Levels for Construction Noise

Monitoring Location	Action Level	Limit Level in dB(A)
	Time Period: 0700-1900 hours on normal weekdays	
NMS-1	When one or more documented complaints are received	70 dB(A) ^{Note 1} / 65 dB(A) ^{Note 1}
NMS-2(@)		
NMS-3(:)		75 dB(A)
NMS-4*		75 dB(A)
NMS-4a#		75 dB(A)
NMS-5#		75 dB(A)
NMS-6~		75 dB(A)
NMS-7~		75 dB(A)
NMS-8^		75 dB(A)
CN1+		70 dB(A) ^{Note 1} / 65 dB(A) ^{Note 1}
CN2+		70 dB(A) ^{Note 1} / 65 dB(A) ^{Note 1}
CN3+		75 dB(A)

Note 1: Noise Limit Levels for school is 70dB(A) and should be reduced to 65dB(A) during examination period.

Note: If works are to be carried out during restricted hours, the conditions stipulated in the construction noise permit issued by the Noise Control Authority have to be followed.

Remark: (*) Additional noise monitoring location was recommended by RE and agreed by IEC. It was temporary suspended and the monitoring location is relocated to NMS4a with effective on 15 Nov 2017.

(@) NMS-2 was effective on 15 November 2019.

(:) NMS-3 was effective on 3 December 2019

(#) Review of noise monitoring locations was proposed by ET and NMS-5 was effective on 15 Nov 2017.

(~) Review of noise monitoring locations was proposed by ET and NMS-6 and NMS-7 were effective on 28 Feb 2018.

(^) Review of noise monitoring locations was proposed by ET and NMS-8 was effective on 18 April 2018. Noise monitoring at NMS-8 was started on 3 May 2018 upon commencement of construction at relevant section.

(+) Additional noise monitoring locations as instructed by AECOM which effective in Dec 18.

- 3.7.2 Should non-compliance of the environmental quality criteria occurs, remedial actions will be triggered according to the Event and Action Plan which presented in [Appendix F](#).

3.8 DATA MANAGEMENT AND DATA QA/QC CONTROL

- 3.8.1 All monitoring data will be handled by the ET's in-house data recording and management system. The monitoring data recorded in the equipment will be downloaded directly from the equipment at the end of each monitoring day. The downloaded monitoring data will input into a computerized database properly maintained by the ET. The laboratory results will be input directly into the computerized database and checked by personnel other than those who input the data.

- 3.8.2 For monitoring parameters that require laboratory analysis, the local laboratory shall follow the QA/QC requirements as set out under the HOKLAS scheme for the relevant laboratory tests.

4. AIR QUALITY MONITORING

4.1 GENERAL

4.2.1 In the Reporting Period, air quality monitoring was performed at the active designated monitoring locations AMS-1a, AMS-2, AMS-3, AMS-5, AMS-6 and AMS-7. Since installation of HVS for 24-hour TSP at AMS-2 and AMS-3 were pending approval from relevant departments, only 1-hour TSP monitoring was conducted at AMS-2 and AMS-3. Liaise with the planned school of AMS-4 for installation of monitoring equipment at rooftop is in progress.

4.2.2 The air quality monitoring schedule is presented in *Appendix G* and the monitoring results are summarized in the following sub-sections.

4.3 RESULTS OF AIR QUALITY MONITORING

4.3.1 In the Reporting Period, a total of **90** events of 1-hour TSP monitoring and **24** events of 24-hours TSP were carried out and the monitoring results are summarized in *Tables 4-1 to 4-5*. The detailed 24-hour TSP monitoring data are presented in *Appendix H* and the relevant graphical plots are shown in *Appendix I*.

Table 4-1 Summary of 24-hour and 1-hour TSP Monitoring Results (AMS-1a)

Date	24-hour TSP ($\mu\text{g}/\text{m}^3$)	1-hour TSP ($\mu\text{g}/\text{m}^3$)				
		Date	Start Time	1 st reading	2 nd reading	3 rd reading
1-Nov-22	54	3-Nov-22	14:03	53	50	48
7-Nov-22	16	9-Nov-22	14:09	62	65	60
12-Nov-22	16	18-Nov-22	14:10	62	63	60
18-Nov-22	19	21-Nov-22	14:12	59	60	60
24-Nov-22	15	26-Nov-22	14:02	56	53	52
30-Nov-22	23					
Average (Range)	24 (15 – 54)	Average (Range)		58 (48 – 65)		

Table 4-2 Summary of 1-hour TSP Monitoring Results (AMS-2)

1-hour TSP ($\mu\text{g}/\text{m}^3$)				
Date	Start Time	1 st reading	2 nd reading	3 rd reading
3-Nov-22	14:21	56	60	58
9-Nov-22	14:37	67	68	66
18-Nov-22	14:31	63	65	62
21-Nov-22	14:30	63	65	62
26-Nov-22	14:30	56	60	62
Average (Range)		62 (56 – 68)		

Table 4-3 Summary of 1-hour TSP Monitoring Results (AMS-3)

1-hour TSP ($\mu\text{g}/\text{m}^3$)				
Date	Start Time	1 st reading	2 nd reading	3 rd reading
3-Nov-22	14:32	57	60	56
9-Nov-22	14:46	66	68	69
18-Nov-22	14:43	63	67	66
21-Nov-22	14:41	60	66	63
26-Nov-22	14:43	58	60	62
Average (Range)		63 (56 – 69)		

Table 4-4 Summary of 24-hour and 1-hour TSP Monitoring Results (AMS-5)

Date	24-hour TSP ($\mu\text{g}/\text{m}^3$)	1-hour TSP ($\mu\text{g}/\text{m}^3$)				
		Date	Start Time	1 st reading	2 nd reading	3 rd reading
1-Nov-22	65	3-Nov-22	9:11	62	60	65
7-Nov-22	31	9-Nov-22	9:13	75	78	80
12-Nov-22	13	18-Nov-22	9:18	76	80	78
18-Nov-22	29	21-Nov-22	9:15	75	78	85
24-Nov-22	15	26-Nov-22	9:25	59	58	61
30-Nov-22	28					
Average (Range)	30 (13 – 65)	Average (Range)		71 (58 – 85)		

Table 4-5 Summary of 24-hour and 1-hour TSP Monitoring Results (AMS-6)

Date	24-hour TSP ($\mu\text{g}/\text{m}^3$)	1-hour TSP ($\mu\text{g}/\text{m}^3$)				
		Date	Start Time	1 st reading	2 nd reading	3 rd reading
1-Nov-22	69	3-Nov-22	10:22	70	68	71
7-Nov-22	28	9-Nov-22	10:25	78	80	79
12-Nov-22	8	18-Nov-22	10:36	78	80	76
18-Nov-22	21	21-Nov-22	10:28	80	78	83
24-Nov-22	14	26-Nov-22	9:34	59	60	57
30-Nov-22	8					
Average (Range)	25 (8 – 69)	Average (Range)		73 (57 – 83)		

Table 4-6 Summary of 24-hour and 1-hour TSP Monitoring Results (AMS-7)

Date	24-hour TSP ($\mu\text{g}/\text{m}^3$)	1-hour TSP ($\mu\text{g}/\text{m}^3$)				
		Date	Start Time	1 st reading	2 nd reading	3 rd reading
1-Nov-22	82	3-Nov-22	8:56	69	67	70
7-Nov-22	21	9-Nov-22	8:58	75	77	76
12-Nov-22	13	18-Nov-22	9:03	70	75	73
18-Nov-22	19	21-Nov-22	8:56	69	73	70
24-Nov-22	28	26-Nov-22	9:00	53	50	50
30-Nov-22	14					
Average (Range)	30 (13 – 82)	Average (Range)		68 (50 – 77)		

- 4.3.2 As shown in *Tables 4-1 to 4-6*, all the 1-hour TSP and 24-hour TSP monitoring results in the Reporting Period were below the Action and Limit Levels. No Notification of Exceedance (NOE) was issued in this Reporting Period.
- 4.3.3 The meteorological data during the impact monitoring days are summarized in *Appendix J*.

5. CONSTRUCTION NOISE MONITORING

5.1 GENERAL

- 5.2.1 In the Reporting Period, noise monitoring was performed at designated monitoring locations NMS2 and NMS3 and the additional monitoring locations NMS4a, NMS5, NMS6, NMS7 and NMS8. Liaise with the planned school of NMS1 for noise monitoring at rooftop is in progress.
- 5.2.2 In addition, a Work Instruction was issued from AECOM to AUES in November 2018 for installing three additional noise monitoring stations, i.e., CN1, CN2 and CN3 for Contract 3. Impact noise monitoring was performed at the three additional noise monitoring locations since December 2018. Additional noise monitoring location was terminated by RE as the construction work at E8 was completed in September 2022. The last monitoring for CN1&CN2 was on 15 September 2022.
- 5.2.3 The noise monitoring schedule is presented in *Appendix G* and the monitoring results are summarized in the following sub-sections.

5.3 NOISE MONITORING RESULTS IN REPORTING MONTH

- 5.3.1 In the Reporting Period, a total of **28** events noise measurements were carried out at the designated locations under Contract 1. The noise monitoring results at the designated locations are summarized in *Tables 5-1*. The detailed noise monitoring data are presented in *Appendix H* and the relevant graphical plots are shown in *Appendix I*.

Table 5-1 Summary of Construction Noise Monitoring Results for Contract 1

Construction Noise Level ($L_{eq30min}$), dB(A)							
Date	NMS2	NMS3	NMS4a	NMS5	NMS6	NMS7	NMS8
3-Nov-22	63	62	70	70	67	68	68
9-Nov-22	60	64	71	70	66	69	70
15-Nov-22	62	63	67	69	65	68	67
21-Nov-22	61 (*)	63	70	70	67	68	66
Limit Level	70 dB(A) / 65 dB(A) ^{Note 1}		75 dB(A)				

Note 1: Noise Limit Levels for school is 70dB(A) and should be reduced to 65dB(A) during examination period;

(*) *Examination period of S.K.H. St. John's Tsang Shiu Tim Primary School was on 17 to 22 Nov 2022 and Noise Limit Level reduced to 65dB(A)*

- 5.3.2 For the additional noise monitoring under Contract 3, a total of **4** events noise measurements were performed for the Contract. The noise monitoring results are summarized in *Tables 5-2*. The detailed noise monitoring data are presented in *Appendix H* and the relevant graphical plots are shown in *Appendix I*.

Table 5-2 Summary of Construction Noise Monitoring Results for Contract 3

Construction Noise Level ($L_{eq30min}$), dB(A)	
Date	CN3
3-Nov-22	65
9-Nov-22	62
18-Nov-22	64
21-Nov-22	62
Limit Level	75 dB(A)

Note 1: Noise Limit Levels for school is 70dB(A) and should be reduced to 65dB(A) during examination period.

- 5.3.3 As shown in *Tables 5-1 and 5-2*, no Limit Level exceedance was recorded in this Reporting Period. No noise complaint (which triggered Action level exceedance) was received under the Project.

6. WASTE MANAGEMENT**6.1 GENERAL WASTE MANAGEMENT**

6.2.1 Waste management was carried out by an on-site Environmental Officer or an Environmental Supervisor from time to time.

6.3 RECORDS OF WASTE QUANTITIES

6.3.1 All types of waste arising from the construction work are classified into the following:

- Construction & Demolition (C&D) Material;
- Chemical Waste;
- General Refuse; and
- Excavated Soil.

6.3.2 The quantities of waste for disposal in this Reporting Period are summarized in **Tables 6-1** and **6-2** and the Monthly Summary Waste Flow Table is shown in **Appendix K**. Whenever possible, materials were reused on-site as far as practicable.

Table 6-1 Summary of Quantities of Inert C&D Materials

Type of Waste	Contract 1		Contract 2		Contract 3		Contract 4		Contract 5	
	Quantity	Disposal Location	Quantity	Disposal Location	Quantity	Disposal Location	Quantity	Disposal Location	Quantity	Disposal Location
Total generated Inert C&D Materials ('000m ³) (#)	37.519	-	0.02	-	0.967	-	0.676	-	0.293	-
Hard Rock and Large Broken Concrete ('000m ³)	0	-	0	-	0	-	0	-	0.293	-
Reused in this Contract (Inert) ('000m ³)	0	-	0	-	0.060	-	0	-	0	-
Reused in other Projects (Inert) ('000m ³)	37.519	*	0	-	0.221	*	0	-	0	-
Disposal as Public Fill (Inert) ('000m ³)	0	-	0.02	TKO 137	0.686	TKO 137	0.676	TKO 137	0.293	TKO 137

Remark (#): The total generated inert C&D materials will not take account for the hard rock and large broken concrete.

() Approved alternative disposal ground.*

Table 6-2 Summary of Quantities of C&D Wastes

Type of Waste	Contract 1		Contract 2		Contract 3		Contract 4		Contract 5	
	Quantity	Disposal Location	Quantity	Disposal Location	Quantity	Disposal Location	Quantity	Disposal Location	Quantity	Disposal Location
Recycled Metal ('000kg)	0.003	Licensed collector	0	-	0	-	0	-	0	-
Recycled Paper / Cardboard Packing ('000kg)	0	-	0	-	0	-	0	-	0	-
Recycled Plastic ('000kg)	0.006	Licensed collector	0	-	0	-	0	-	0	-
Chemical Wastes ('000kg)	0	-	0	-	0	-	0	-	0	-
General Refuses ('000m ³)	0.058	SENT	0.06	SENT	0.048	SENT	0	-	0.025	SENT

7. SITE INSPECTION**7.1 REQUIREMENTS**

- 7.1.1 According to the approved EM&A Manual, the environmental site inspection shall be formulation by ET Leader. Weekly environmental site inspections should be carried out to confirm the environmental performance.

7.2 FINDINGS / DEFICIENCIES DURING THE REPORTING MONTH**Contract 1**

- 7.2.1 In the Reporting Period, joint site inspections for Contract 1 to evaluate site environmental performance were carried out by the RE, ET and the Contractor on **1, 10, 15, 22 and 29 November 2022** in which IEC joined the site inspection with SSEMC on **10 November 2022**. No non-compliance was noted. The findings / deficiencies of **Contract 1** that observed during the weekly site inspection are listed in **Table 7-1**.

Table 7-1 Site Observations of Contract 1

Date	Findings / Deficiencies	Follow-Up Status
1 November 2022	<ul style="list-style-type: none"> Exposed surface should be covered with tarpaulin sheet as far as practicable to avoid generation of muddy water. (West Portal Tunnel) The sand bag barrier for the wastewater collection pit was broken, the Contractor should repair it properly to prevent discharge of wastewater. 	<ul style="list-style-type: none"> Some exposed surface was covered with tarpaulin sheet to avoid generation of muddy water. The broken sand bag barrier was replaced.
10 November 2022	<ul style="list-style-type: none"> During dry and windy season, dust mitigation measures should be implemented properly for the exposed area to reduce dust generation. (General) 	<ul style="list-style-type: none"> Reminder only
15 November 2022	<ul style="list-style-type: none"> Drip tray should be provided for chemical storage on-site. (Haul road between System B and West Portion) NRMM label and NEL should be displayed properly for air compressor using on-site. (G2 site) 3 sides plus top shelter should be provided for the cement mixing area for the shotcrete works. (G2 site) 	<ul style="list-style-type: none"> Free standing chemical containers were removed. NRMM label and NEL was displayed properly. Loose materials was covered with tarpaulin sheet.
22 November 2022	<ul style="list-style-type: none"> Free standing chemical containers should be placed with drip tray underneath or remove to designated area to prevent land contamination. (West Portal Tunnel) 	<ul style="list-style-type: none"> Free standing chemical container was removed.
29 November 2022	<ul style="list-style-type: none"> Dust mitigation measures frequency for the exposed area and haul road should be increase during dry season to reduce dust impact. (General) 	<ul style="list-style-type: none"> Reminder only.

Contract 2

- 7.2.2 In the Reporting Period, joint site inspections for Contract 2 to evaluate site environmental performance were carried out by the RE, ET and the Contractor on **3, 9, 16, 21 and 30 November 2022** in which IEC joined the site inspection with SSEMC on **21 November 2022**. No non-compliance was noted. The findings / deficiencies of **Contract 2** that observed during the weekly site inspection are listed in **Table 7-2**.

Table 7-2 Site Observations of Contract 2

Date	Findings / Deficiencies	Follow-Up Status
3 November 2022	• No adverse environmental issue was observed during site inspection.	• NA
9 November 2022	• Stagnant water should be removed. (Portion 2)	Stagnant water was removed.
16 November 2022	• Empty cement bag should be properly disposed. (Portion 2)	• Empty cement bag was disposed properly.
21 November 2022	• The Contractor was reminded to cover the stockpile of cement bag properly on site.	• Reminder only.
30 November 2022	<ul style="list-style-type: none"> • Opened cement bag should be covered properly to reduce dust generation. (Portion 2) • The Contractor was reminded to dispose construction waste accumulated on site regularly. 	<ul style="list-style-type: none"> • The Contractor was reminded to dispose construction waste accumulated on site regularly. • Reminder only.

Contract 3

- 7.2.3 In the Reporting Period, joint site inspections for Contract 3 to evaluate site environmental performance were carried out by the RE, ET and the Contractor on **4, 11, 18 and 25 November 2022** in which IEC joined the site inspection with SSEMC on **18 November 2022**. No non-compliance was noted. The findings / deficiencies of **Contract 3** that observed during the weekly site inspection are listed in **Table 7-3**

Table 7-3 Site Observations of Contract 3

Date	Findings / Deficiencies	Follow-Up Status
4 November 2022	<ul style="list-style-type: none"> • Muddy trail near the site entrance at E8 should be cleaned. • The Contractor was reminded to remove stagnant water on site after rainy days. (E11) 	<ul style="list-style-type: none"> • Muddy trail was cleaned. • Reminder only
11 November 2022	• Cement stockpile should be covered when not in use.(System A)	• Cement stockpile was removed.
18 November 2022	• No adverse environmental issue was observed during site inspection.	• NA
25 November 2022	• The Contractor was reminded to place the chemical container in designated area after use. (E11)	• Reminder only

Contract 4

- 7.2.4 In the Reporting Period, joint site inspections for Contract 4 to evaluate site environmental performance were carried out by the RE, ET and the Contractor on **2, 9, 16, 23 and 30 November 2022** in which IEC joined the site inspection with SSEMC on **16 November 2022**. No non-compliance was noted. The findings / deficiencies of **Contract 4** that observed during the weekly site inspection are listed in **Table 7-4**

Table 7-4 Site Observations of Contract 4

Date	Findings / Deficiencies	Follow-Up Status
2 November 2022	<ul style="list-style-type: none"> • The Contractor was advised to clean the mud trail at site entrance of Portion 12. • The Contractor was reminded to replace the broken NRMM label for excavator at Portion 8. 	<ul style="list-style-type: none"> • Muddy trails were cleaned. • Reminder only
9 November 2022	• Stagnant water was observed at U-channel, the Contractor should clean the stagnant	• Mosquito repellent was applied at

Date	Findings / Deficiencies	Follow-Up Status
	water within the site properly (Portion 8) • The color of the NRMM label was faded out, the Contractor should replace the NRMM label properly.	Portion 8. • Proper NRMM label was provided for the generator used within site area.
16 November 2022	• The Contractor was reminded to spray water regularly at exposed work area.	• Reminder only
23 November 2022	• No adverse environmental issue was observed during site inspection.	• NA
30 November 2022	• No adverse environmental issue was observed during site inspection.	• NA

Contract 5

- 7.2.5 In the Reporting Period, joint site inspections for Contract 5 to evaluate site environmental performance were carried out by the RE, ET and the Contractor on **3, 10, 17 and 24 November 2022** in which IEC joined the site inspection on **24 November 2022**. No non-compliance was noted. The findings / deficiencies of **Contract 5** that observed during the weekly site inspection are listed in **Table 7-5**

Table 7-5 Site Observations of Contract 5

Date	Findings / Deficiencies	Follow-Up Status
3 November 2022	• The Contractor was reminded to place chemical container inside drip tray at E5.	• Reminder only
10 November 2022	• The Contractor was reminded to ensure all wastewater are treated prior discharge. (E10)	• Reminder only
17 November 2022	• The Contractor was reminded to spray water on site regularly to reduce dust generation. • The Contractor was reminded to maintain good housekeeping on site.	• Reminder only • Reminder only
24 November 2022	• The Contractor was reminded to clean water inside drip tray at E10 and dispose of as chemical waste.	• Reminder only

8. ENVIRONMENTAL COMPLAINT AND NON-COMPLIANCE

8.1 ENVIRONMENTAL COMPLAINT, SUMMONS AND PROSECUTION

8.1.1 In the Reporting Period, no environmental complaint was received. Besides, no summons and prosecution under the EM&A Programme was lodged for the project.

8.1.2 The complaint log is shown in [Appendix M](#).

8.1.3 The statistical summary table of environmental complaint, summons and prosecution is presented in **Tables 8-1, 8-2 and 8-3**.

Table 8-1 Statistical Summary of Environmental Complaints

Reporting Period	Contract no.	Environmental Complaint Statistics		
		Frequency	Cumulative	Complaint Nature
1 Apr 2017 –31 October 2022	1	0	64	Dust, Noise, Water and light nuisance
21 Mar 2017 –31 October 2022	2	0	10	Noise
31 May 2018 –31 October 2022	3	0	8	Waste Management, Noise, Water Quality
27 Sep 2021 –31 October 2022	4	0	5	Water Quality/Air Quality
30 Mar 2021 –31 October 2022	5	0	0	NA
1 – 30 November 2022	1	0	64	NA
	2	0	10	NA
	3	0	8	NA
	4	0	5	NA
	5	0	0	NA

Table 8-2 Statistical Summary of Environmental Summons

Reporting Period	Contract no.	Environmental Summons Statistics		
		Frequency	Cumulative	Summons Nature
1 Apr 2017 –31 October 2022	1	0	0	NA
21 Mar 2017 –31 October 2022	2	0	0	NA
31 May 2018 –31 October 2022	3	0	0	NA
27 Sep 2021 –31 October 2022	4	0	0	NA
30 Mar 2021 –31 October 2022	5	0	0	NA
1 – 30 November 2022	1	0	0	NA
	2	0	0	NA
	3	0	0	NA
	4	0	0	NA
	5	0	0	NA

Table 8-3 Statistical Summary of Environmental Prosecution

Reporting Period	Contract no.	Environmental Prosecution Statistics		
		Frequency	Cumulative	Prosecution Nature
1 Apr 2017 –31 October 2022	1	0	0	NA
21 Mar 2017 –31 October 2022	2	0	0	NA

Reporting Period	Contract no.	Environmental Prosecution Statistics		
		Frequency	Cumulative	Prosecution Nature
31 May 2018 –31 October 2022	3	0	0	NA
27 Sep 2021 –31 October 2022	4	0	0	NA
30 Mar 2021 –31 October 2022	5	0	0	NA
1 – 30 November 2022	1	0	0	NA
	2	0	0	NA
	3	0	0	NA
	4	0	0	NA
	5	0	0	NA

9. IMPLEMENTATION STATUS OF MITIGATION MEASURES**9.1 GENERAL REQUIREMENTS**

- 9.1.1 The environmental mitigation measures that recommended in the Implementation Schedule for Environmental Mitigation Measures (ISEMM) in the approved EM&A Manual covered the issues of dust, noise, water and waste and they are summarized presented in [Appendix L](#).
- 9.1.2 All contracts under the Project shall be implementing the required environmental mitigation measures according to the approved EM&A Manual as subject to the site condition. Environmental mitigation measures generally implemented in this Reporting Period are summarized in **Table 9-1**.

Table 9-1 Environmental Mitigation Measures

Issues	Environmental Mitigation Measures
Water Quality	<ul style="list-style-type: none"> Wastewater to be treated by filtration system; such as, silt curtain or sedimentation tank before discharge. Replace silt curtain materials if necessary
Air Quality	<ul style="list-style-type: none"> Maintain damp / wet surface on access road Keep slow speed in the sites All vehicles must use wheel washing facility before off site All vehicles must use wheel washing facility before off site Sprayed water during breaking works
Noise	<ul style="list-style-type: none"> Restrain operation time of plants from 07:00 to 19:00 on any working day except for Public Holiday and Sunday. Keep good maintenance of plants Place noisy plants away from residence or school Provide noise barriers or hoarding to enclose the noisy plants or works Shut down the plants when not in used.
Waste and Chemical Management	<ul style="list-style-type: none"> On-site sorting prior to disposal Follow requirements and procedures of the “Trip-ticket System” Predict required quantity of concrete accurately Collect the unused fresh concrete at designated locations in the sites for subsequent disposal
General	<ul style="list-style-type: none"> The site was generally kept tidy and clean.

9.2 TENTATIVE CONSTRUCTION ACTIVITIES IN THE COMING MONTHContract 1 (NE/2016/01)Underpass Tunnel

- Construction of Berm at Slope A3

East Portal Area

- Rock filling works for slope feature
- Overall progress for soil nailing works at slope A1
- Rock cut slope A1
- Excavation work for sewage manhole
- Subbase laying work
- Construction at east portal

PC System A

- Concrete pavement laying work
- External and internal ABWF works
- Metal works
- Lift installation and installation of outdoor louvre
- Waterproofing work

Ventilation Building

- External and internal ABWF works

Retaining Wall RWA12

- Railing installation

Contract 2 (NE/2016/05)

- Temporary Traffic Arrangement (TTA)
- Mass Concrete construction
- Formwork and Falsework installation and dismantling
- Lift Installation and lift Tower Construction
- Rebar fixing

Contract 3 (NE/2017/03)

Pedestrian Connectivity Facility E8 (PC-E8)

- Touch-up outstanding works are in progress.

Pedestrian Connectivity Facility E11 (PC-E11)

- ABWF works and E&M works at LT2 & ST2 are in-progress.
- Backfilling works at PC6 area is in-progress.
- ABWF works and E&M works at LT1 & ST1 are in-progress.
- ABWF work and E&M works inside the footbridge steel frame are in-progress.

Pedestrian Connectivity Facilities Systems A (PC-SYA)

- ABWF works and E&M works at LT1, LT2 & ST1 are in-progress.
- Install lifts at LT1 are in-progress.
- Erect footbridge steel frame and RC works at footbridge are in-progress.

Pedestrian Connectivity Facilities Systems B (PC-SYB)

- RC works at SyB-LT1 & ST1 is in-progress.
- Erect footbridge steel frame is in-progress.
- ELS works at PC1 are in-progress.

Contract 4 (ED/2020/02)

- Excavation work for Drainage Works at Portion 2a, 6, 8, 9 & 12
- Drainage works at Portion 2a, 6, 8, 9 & 12
- Construction of Retaining Wall (Portion 6,8,12)
- Construction of Planter at Portion 8,12
- Slope works at Portion 10, Portion 17
- Preparation works for Construction of bridge at Portion 13b
- Modification works at RWA10 at Portion 13b
- Road works at G2-Site at Portion 13b

Contract 5 (ED/2019/02)

Portion 1

- Construction of Pile Cap at E5-PC1
- Construction of pier at E5-PC1
- Piling Works at E5-PC2
- Replace existing slope soil by Grade 200 Rockfill at E5 PC3

Portion 2

- Construction of Pier at E6-PC1
- Construction of Pile Cap at E6-PC3
- Backfill the pile cap E6-PC3

- Installation of ELS and excavation of E6-PC2
- Construction of Pile Cap at E6-PC2

Portion 3

- Install mini-piles at 72mPD & temp. soldier piles for 69mPD platform
- Installation of ELS and excavation of E7-P2

Portion 4

- Rock Mapping and rock core test
- Scaffolding erection at E10-F1
- Construction of footing E10-F1

9.3 KEY ISSUES FOR THE COMING MONTH

9.3.1 Key issues to be considered in the coming month include:

- Implementation of dust suppression measures at all times;
- Potential wastewater quality impact due to surface runoff;
- Potential fugitive dust quality impact due from the dry/loose/exposure soil surface/dusty material;
- Disposal of empty engine oil containers within site area;
- Ensure dust suppression measures are implemented properly;
- Sediment catch-pits and silt removal facilities should be regularly maintained;
- Management of chemical wastes;
- Discharge of site effluent to the nearby wetland, stockpiling or disposal of materials, and any dredging or construction area at this area are prohibited;
- Follow-up of improvement on general waste management issues; and
- Implementation of construction noise preventative control measures

9.3.2 During wet season, the Contractors should pay special attention on water quality mitigation measures and fully implement according to the ISEMM of the EM&A Manual, in particular to prevent muddy water or other water pollutants from site surface overflow to public area should be properly maintained. The implementation of water quality mitigation measures conducted by the Contractor is shown in [Appendix N](#).

10. CONCLUSIONS AND RECOMMENDATIONS

10.1 CONCLUSIONS

- 10.1.1 This is 68th monthly EM&A report presenting the monitoring results and inspection findings for the Reporting Period from 1 to 30 November 2022.
- 10.1.2 No 24-hour or 1-hour TSP monitoring and noise monitoring results that triggered the Action or Limit Levels were recorded. No NOEs or the associated corrective actions were therefore issued.
- 10.1.3 In the Reporting Period, no exceedance was recorded and no Notification of Exceedance was issued. Moreover, no noise complaints (which triggered Action Level) were received for the Project.
- 10.1.4 In the Reporting Period, no environmental complaint was received.
- 10.1.5 No notification of summons or successful prosecution was received under the Project.
- 10.1.6 During the Reporting Period, weekly joint site inspection by the RE, ET with the relevant Main-contractor was carried out for Contracts 1, 2, 3, 4 and 5 in accordance with the EM&A Manual stipulation whereas IEC performed monthly site inspection for both contracts. No non-compliance observed during the site inspection.

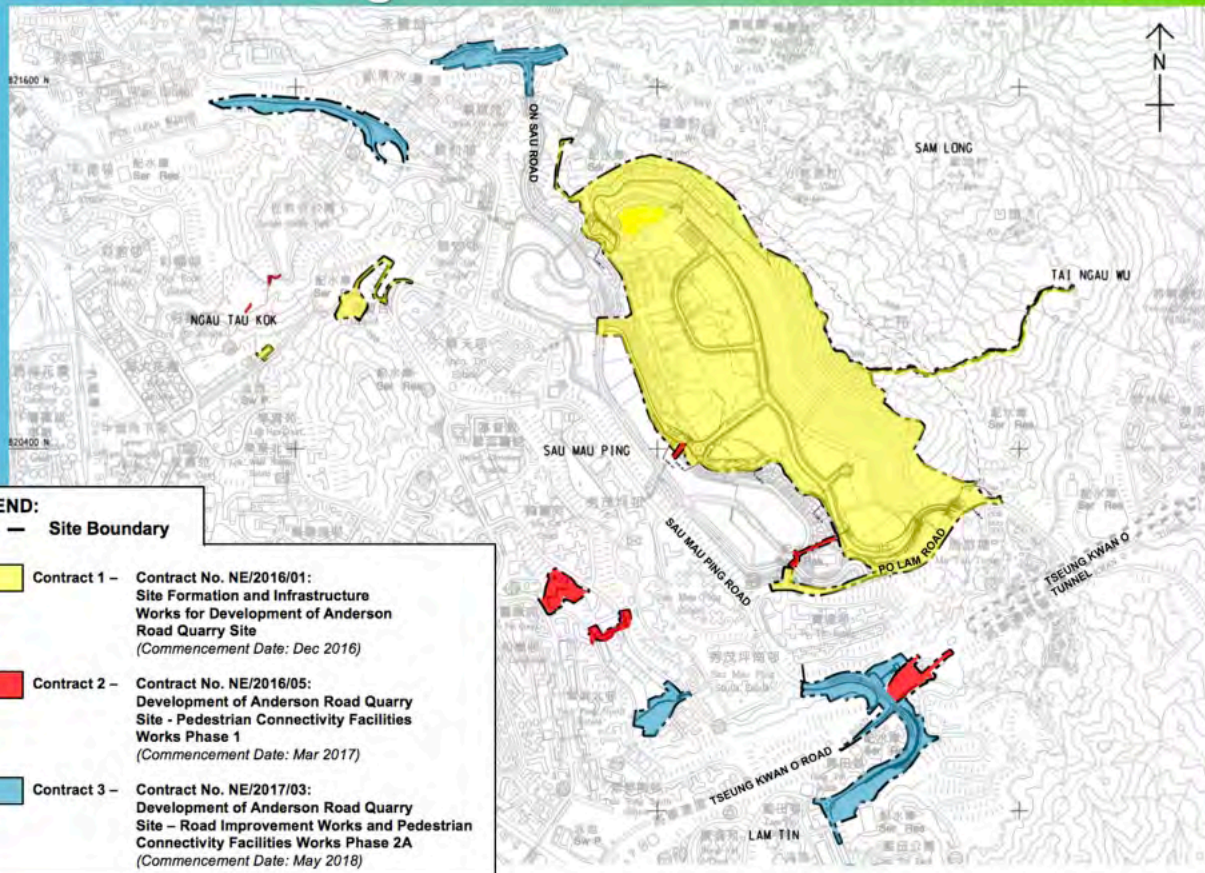
10.2 RECOMMENDATIONS

- 10.2.1 The Contractors are reminded to pay special attention on water quality mitigation measures and should fully implement the measures as recommended in the EM&A Manual, in particular to prevent muddy water or other water pollutants from site surface overflow to public area should be properly maintained.
- 10.2.2 Since construction site is highly visible to the resident at nearby estates, the Contractors should pay special attention on potential environmental impact generated by the site activities and adhere implement adequate air quality and noise mitigation measures as far as practicable to reduce the impact to the public.
- 10.2.3 Construction noise is one of the key environmental issues during construction work of the Project. Noise mitigation measures such as using quiet plants and noise barriers shall be implemented where practicable according to the EM&A manual.
- 10.2.4 In addition, the Contractors should ensure all effluent discharge shall be fulfilled the Technical Memorandum of Effluent Discharged into Drainage and Sewerage Systems, inland and Coastal Waters criteria or relevant discharge license requirement.
- 10.2.5 Mosquito control measures should be continued to prevent mosquito breeding on site.

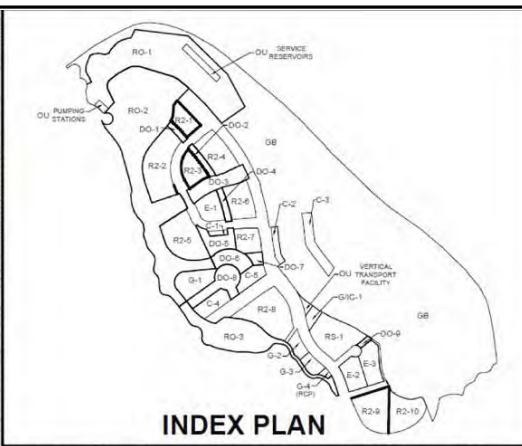
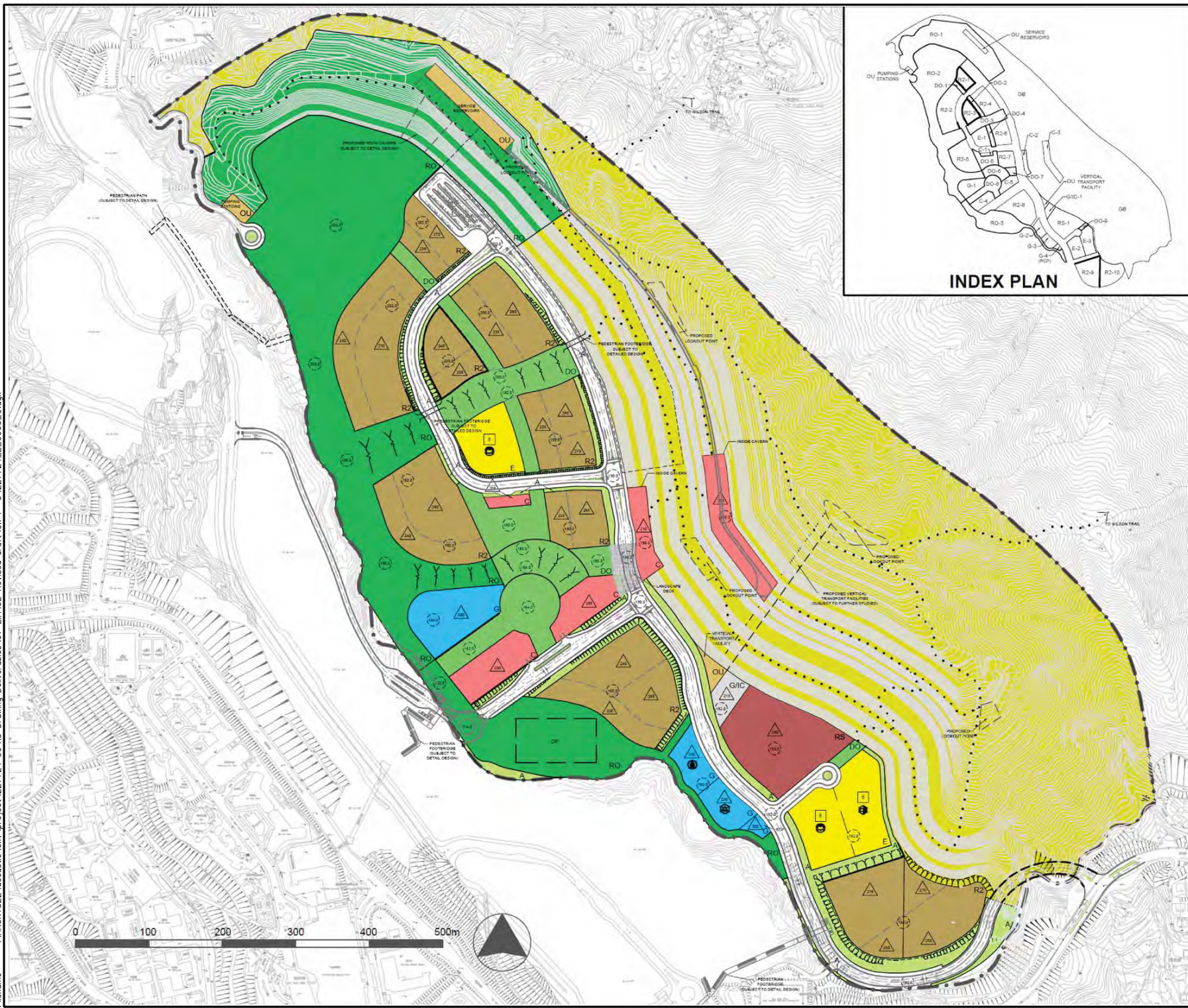
Appendix A

Layout plan of the Project

Contract Packages



Layout plan of Contract 1 (N/2016/01)



- LEGEND**
- POLICE STATION
 - DIVISIONAL FIRE STATION
 - SECONDARY SCHOOL
 - PRIMARY SCHOOL
 - PUBLIC TRANSPORT TERMINUS
 - PLANNING BOUNDARY
 - UNDERPASS
 - PROPOSED PEDESTRIAN TRAIL
 - PEDESTRIAN PROSPECT
 - DRAINAGE RESERVE
 - MAXIMUM BUILDING HEIGHT (in m above PD)
 - MAXIMUM BUILDING HEIGHT (in storeys)
 - PROPOSED LEVEL (in m above PD)
 - PROPOSED SLOPE
 - REFUGE COLLECTION POINT
 - FOOTBRIDGE
 - COMMERCIAL
 - SPECIAL RESIDENTIAL
 - RESIDENTIAL ZONE 2
 - GOVERNMENT
 - GOVERNMENT INSTITUTION OR COMMUNITY
 - EDUCATION
 - REGIONAL OPEN SPACE
 - DISTRICT OPEN SPACE
 - AMENITY
 - OTHER SPECIFIED USES
 - GREEN BELT
 - ROADS, JUNCTIONS, ETC.
 - AREA WITH POTENTIAL FOR ROCK CAVERN DEVELOPMENT

Rev	Description	By	Date
C	THIRD ISSUE	GL	03/14
B	SECOND ISSUE	GL	01/14
A	FIRST ISSUE	GL	10/13

Consultant

ARUP

Contract No. and Title

Agreement No. CE 18/2012(CE)

**Development of
Anderson Road Quarry -
Investigation**

Drawing title

**Recommended Outline
Development Plan**

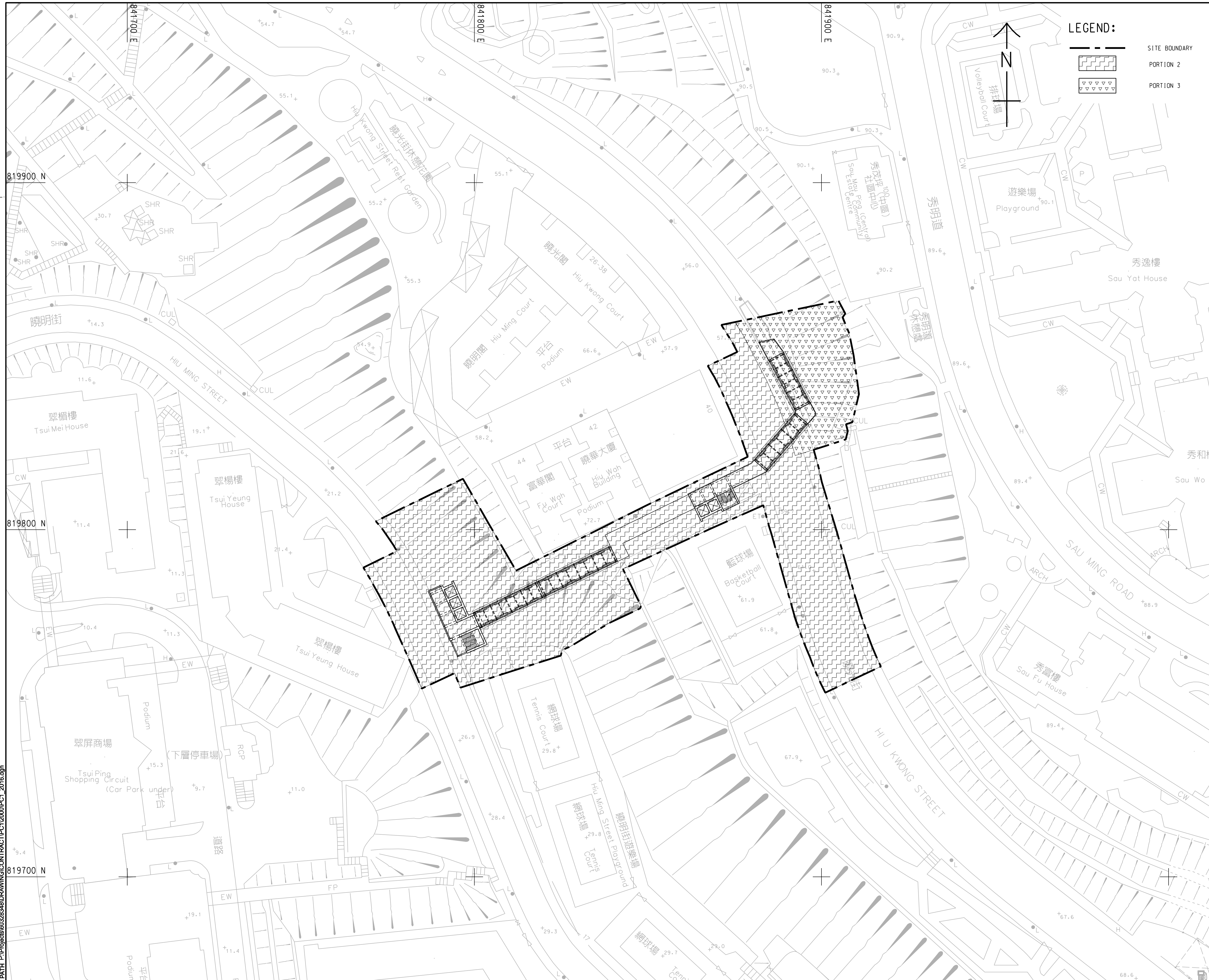
Drawing no. **227724/E/0003** Rev. **C**

Drawn	Date	Checked	Approved
GL	03/14	TC	ST
Scale	AS SHOWN	Status	PRELIMINARY

COPYRIGHT RESERVED



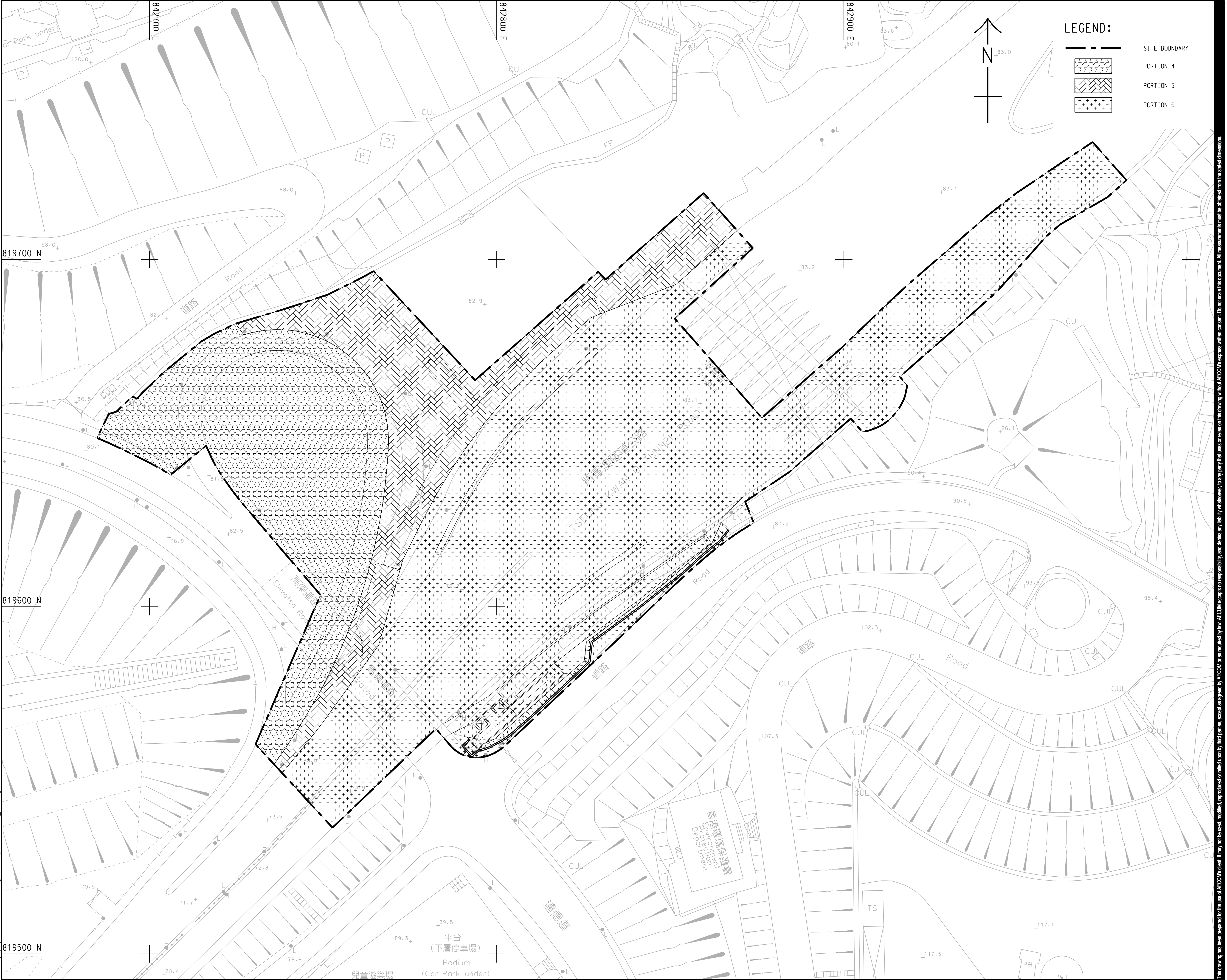
Layout plan of Contract 2 (NE/2016/05)



dimension has been increased for this use of AEPQUS-Alert. If you do not read, modify, append, or mail from this third parties, avoid as usual by AEPQUS or as usual by AEPQUS, AEPQUS accepts no responsibility, and denies any liability whatsoever, in any other case or reliance on this disclaimer without AEPQUS' express written consent. Do not scale this document. All measurements must be obtained from this stated dimension.

60328348/PC1/2016

Pld File by: WANGGLW_2016/10/25
PATH: P:\Projects\60328348\Drawing\contract\pc1\3000\PC1_3016.dgn
Project Management Initials: Designer: PCTK Checked: AC Approved: BWCW ISO A1 594mm x 841mm



LEGEND:

[Hatched with stars]	SITE BOUNDARY
[Hatched with diagonal lines]	PORTION 4
[Hatched with dots]	PORTION 5
[Hatched with stars]	PORTION 6

AECOM

PROJECT
項目

**DEVELOPMENT OF
ANDERSON ROAD
QUARRY SITE - INVESTIGATION,
DESIGN AND CONSTRUCTION**

CONTRACT TITLE
PEDESTRIAN CONNECTIVITY
FACILITIES WORKS PHASE 1

CLIENT
業主

CEDD 土木工程拓展署
Civil Engineering and
Development Department

CONSULTANT
工程顧問公司

AECOM Asia Company Ltd.
www.aecom.com

SUB-CONSULTANTS
分判工程顧問公司

ISSUE/REVISION
修訂

I/R	DATE	DESCRIPTION	CHK.
-	OCT. 16	TENDER DRAWING	AC
1/R	修訂	日期	內容摘要

STATUS
階段

SCALE
比例

DIMENSION UNIT
尺寸單位

A1 1 : 500 METRES

KEY PLAN A1 1 : 60000
索引圖

PROJECT NO.
項目編號

60328348

CONTRACT NO.
合約編號

NE/2016/05

SHEET TITLE
圖紙名稱

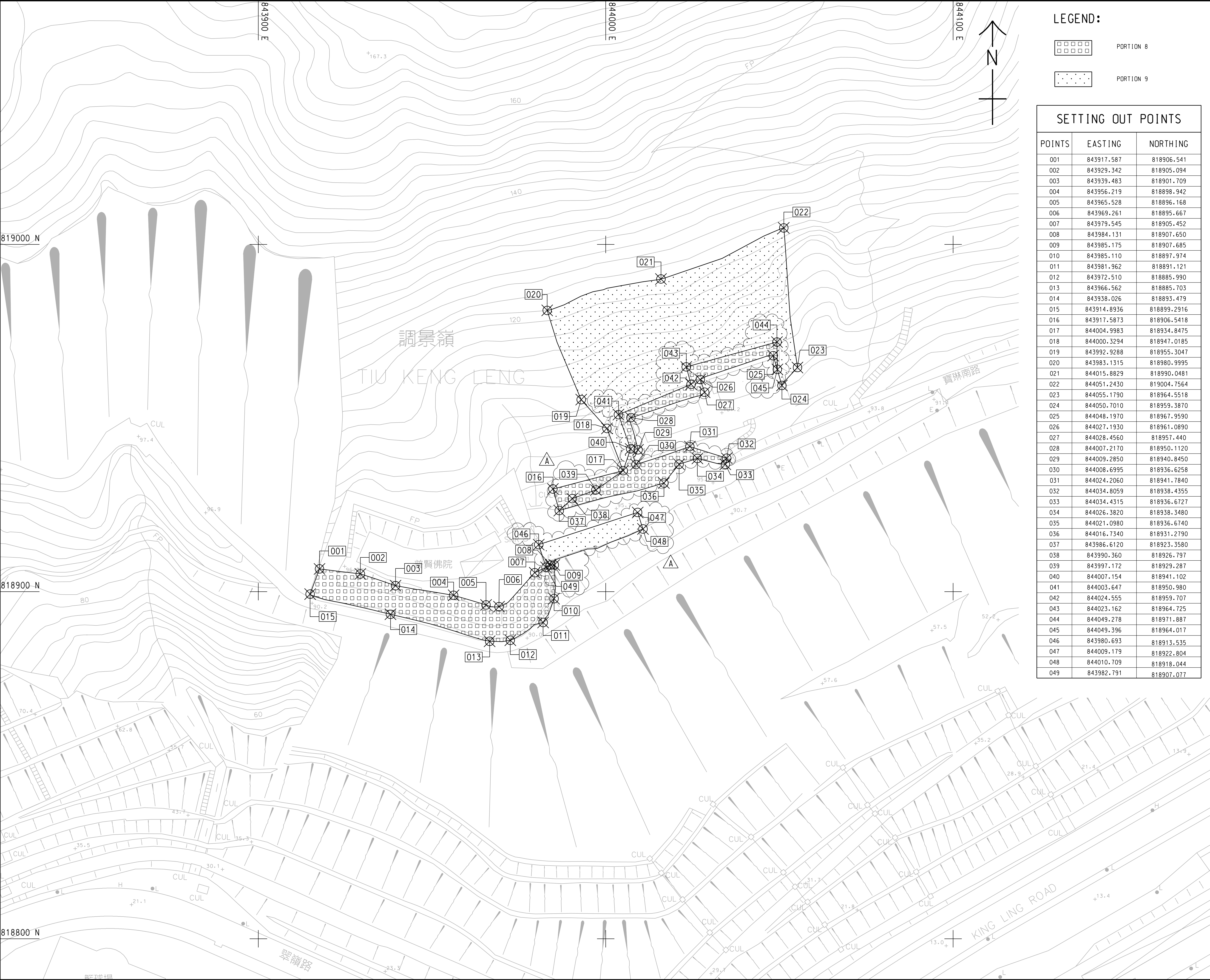
E12 AND BBI - PORTION OF SITE

SHEET NUMBER
圖紙編號

60328348/PC1/3016

This drawing has been prepared for the use of AECOM's client. It may not be used, modified, reproduced or relied upon by third parties, except as agreed by AECOM or as required by law. AECOM accepts no responsibility, and denies any liability whatsoever, to any party that uses or relies on this drawing without AECOM's express written consent. All measurements must be obtained from the related dimensions.

60328348/PC1/5007



LEGEND:

- PORTION 8
- PORTION 9

SETTING OUT POINTS

POINTS	EASTING	NORTHING
001	843917.587	818906.541
002	843929.342	818905.094
003	843939.483	818901.709
004	843956.219	818898.942
005	843965.528	818896.168
006	843969.261	818895.667
007	843979.545	818905.452
008	843984.131	818907.650
009	843985.175	818907.685
010	843985.110	818897.974
011	843981.962	818891.121
012	843972.510	818885.990
013	843966.562	818885.703
014	843938.026	818893.479
015	843914.8936	818899.2916
016	843917.5873	818906.5418
017	844004.9983	818934.8475
018	844000.3294	818947.0185
019	843992.9288	818955.3047
020	843983.1315	818980.9995
021	844015.8829	818990.0481
022	844051.2430	819004.7564
023	844055.1790	818964.5518
024	844050.7010	818959.3870
025	844048.1970	818967.9590
026	844027.1930	818961.0890
027	844028.4560	818957.440
028	844007.2170	818950.1120
029	844009.2850	818940.8450
030	844008.6995	818936.6258
031	844024.2060	818941.7840
032	844034.8059	818938.4355
033	844034.4315	818936.6727
034	844026.3820	818938.3480
035	844021.0980	818936.6740
036	844016.7340	818931.2790
037	843986.6120	818923.3580
038	843990.360	818926.797
039	843997.172	818929.287
040	844007.154	818941.102
041	844003.647	818950.980
042	844024.555	818959.707
043	844023.162	818964.725
044	844049.278	818971.887
045	844049.396	818964.017
046	843980.693	818913.535
047	844009.179	818922.804
048	844010.709	818918.044
049	843982.791	818907.077

AECOM

PROJECT

DEVELOPMENT OF
ANDERSON ROAD
QUARRY SITE - INVESTIGATION,
DESIGN AND CONSTRUCTION

CONTRACT TITLE
PEDESTRIAN CONNECTIVITY
FACILITIES WORKS PHASE 1

CLIENT

CEDD 土木工程拓展署
Civil Engineering and
Development Department

CONSULTANT

AECOM Asia Company Ltd.
www.aecom.com

SUB-CONSULTANTS

分判工程顧問公司

ISSUE/REVISION

I/R	DATE	DESCRIPTION	CHK.
A	NOV. 16	TENDER ADDENDUM NO. 1	AC
-	OCT. 16	TENDER DRAWING	AC
修改	日期	内容描述	审核

STATUS

編號

SCALE

比例

A1 1: 500

DIMENSION UNIT

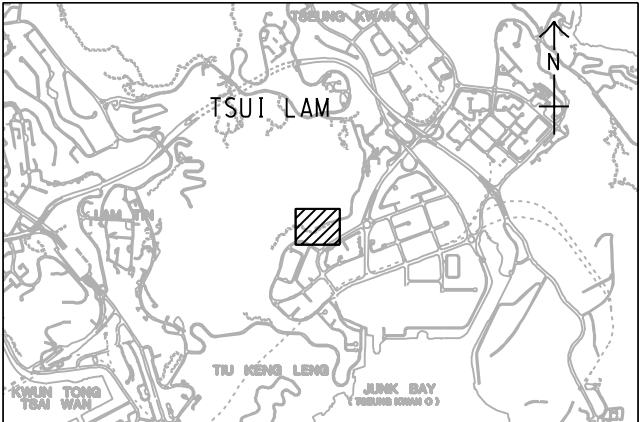
尺寸單位

METRES

KEY PLAN

索引圖

A1 1: 60000



PROJECT NO.

項目編號

60328348

CONTRACT NO.

合約編號

NE/2016/05

SHEET TITLE

圖紙名稱

INFRASTRUCTURAL WORKS AT
PO LAM ROAD SOUTH TIU KENG
LENG – PORTION OF SITE

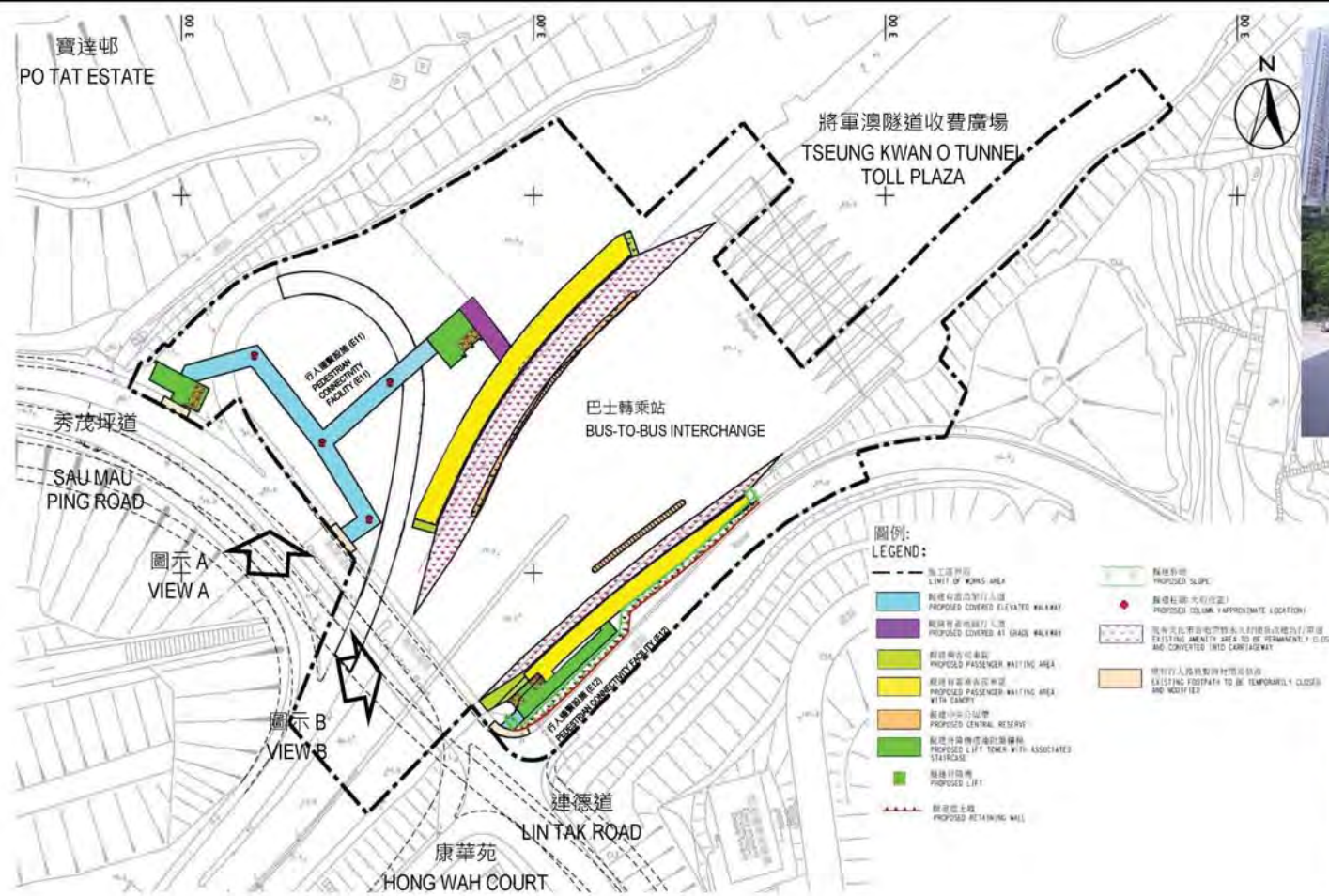
SHEET NUMBER

圖紙編號

60328348/PC1/9501A

This drawing has been prepared for the use of AECOM's client. It may not be used, modified, reproduced or relied upon by third parties, except as agreed by AECOM or as required by law. AECOM accepts no responsibility, and denies any liability whatsoever, to any party that uses or relies on this drawing without AECOM's express written consent. All measurements must be obtained from the stated dimensions.

**Layout plan of Contract 3 (NE/2017/03)
(Non-Designated Area)**



圖示 A VIEW A



圖示 B VIEW B

圖則名稱 Drawing Title

行人連繫設施(巴士轉乘站、E11及E12) - 平面圖及構思圖
Pedestrian Connectivity Facilities (Bus-to-Bus Interchange, E11 and E12)
- Layout Plan and Artist's Impression

項目編號 Item No.

765CL

比例 Scale

圖則編號 Drawing No.

附件五 Appendix 5

辦事處 Office

新界東拓展處
NEW TERRITORIES EAST
DEVELOPMENT OFFICE



土木工程拓展署
CIVIL ENGINEERING
AND DEVELOPMENT
DEPARTMENT

Layout plan of Contract 4 (ED/2020/02)

Plot File by: YangRO 3/19/2021
PATH P:\PROJECTS\60328348\Drawing\CONTRACT\LS1000\LS_1000.dgn
Project Management Initials: Designer: DKMW Checked: AWYC Approved: HKT
ISO A1 594mm x 841mm



LEGEND:
SITE BOUNDARY



AECOM

PROJECT
項目
DEVELOPMENT OF
ANDERSON ROAD
QUARRY SITE - INVESTIGATION,
DESIGN AND CONSTRUCTION

CONTRACT TITLE
DEVELOPMENT OF ANDERSON ROAD
QUARRY SITE - INFRASTRUCTURE,
GREENING AND LANDSCAPE WORKS

CLIENT
業主
 土木工程拓展署
Civil Engineering and
Development Department

CONSULTANT
土庫顧問公司
AECOM Asia Company Ltd.
www.aecom.com

SUB-CONSULTANTS
分判工程顧問公司

ISSUE/REVISION			
修訂			
-	MAR. 21	TENDER DRAWING	Y.C.
I/R	DATE	DESCRIPTION	CHK.
修訂	日期	內容簡要	校核

STATUS
階段

SCALE
比例
A1 1 : 6000

DIMENSION UNIT
尺寸單位
METRES

KEY PLAN
索引圖

PROJECT NO.
項目編號
60328348

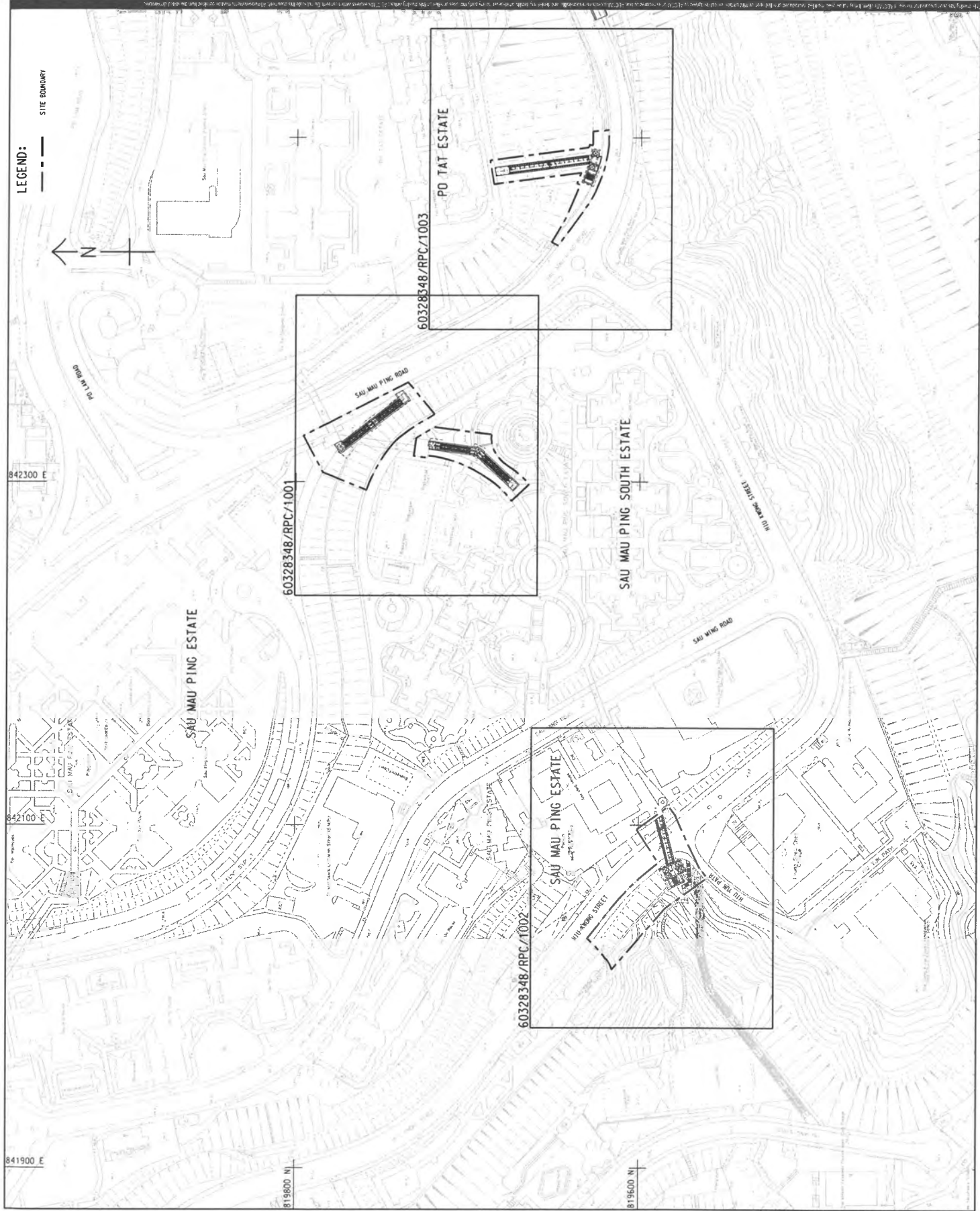
CONTRACT NO.
合約編號
ED/2020/02

SHEET TITLE
圖紙名稱
KEY PLAN

SHEET NUMBER
圖紙編號
60328348/LS/1000

This drawing has been prepared for the use of AECOM's client. It may not be used, modified, reproduced or relied upon by third parties, except as agreed by AECOM or as required by law. AECOM accepts no responsibility, and denies any liability whatsoever, to any party that uses or relies on this drawing without AECOM's express written consent. All measurements must be obtained from the stated dimensions.

Layout plan of Contract 5 (ED/2019/02)



AECOM

PROJECT

DEVELOPMENT OF
ANDERSON ROAD
QUARRY SITE - INVESTIGATION,
DESIGN AND CONSTRUCTION
CONTRACT TITLE
DEVELOPMENT OF ANDERSON ROAD
QUARRY SITE - INVESTIGATION,
DESIGN AND CONSTRUCTION
CONNECTIVITY FACILITIES WORKS

CLIENT

CEPD
Civil Engineering and
Development Department

CONSULTANT

AECOM Asia Company Ltd.
www.aecom.com

SUB-CONSULTANTS

ISSUE/REVISION

NO.	DATE	DESCRIPTION	BY	CHK.
1	NOV. 20	TENDER DRAWING	AMYC	
2				
3				
4				
5				
6				
7				
8				
9				
10				

STATUS

SCALE
AS SHOWN
AT 1:1000
METRES

KEY PLAN

PROJECT NO.

60328348

SHEET TITLE

KEY PLAN

SHEET NUMBER

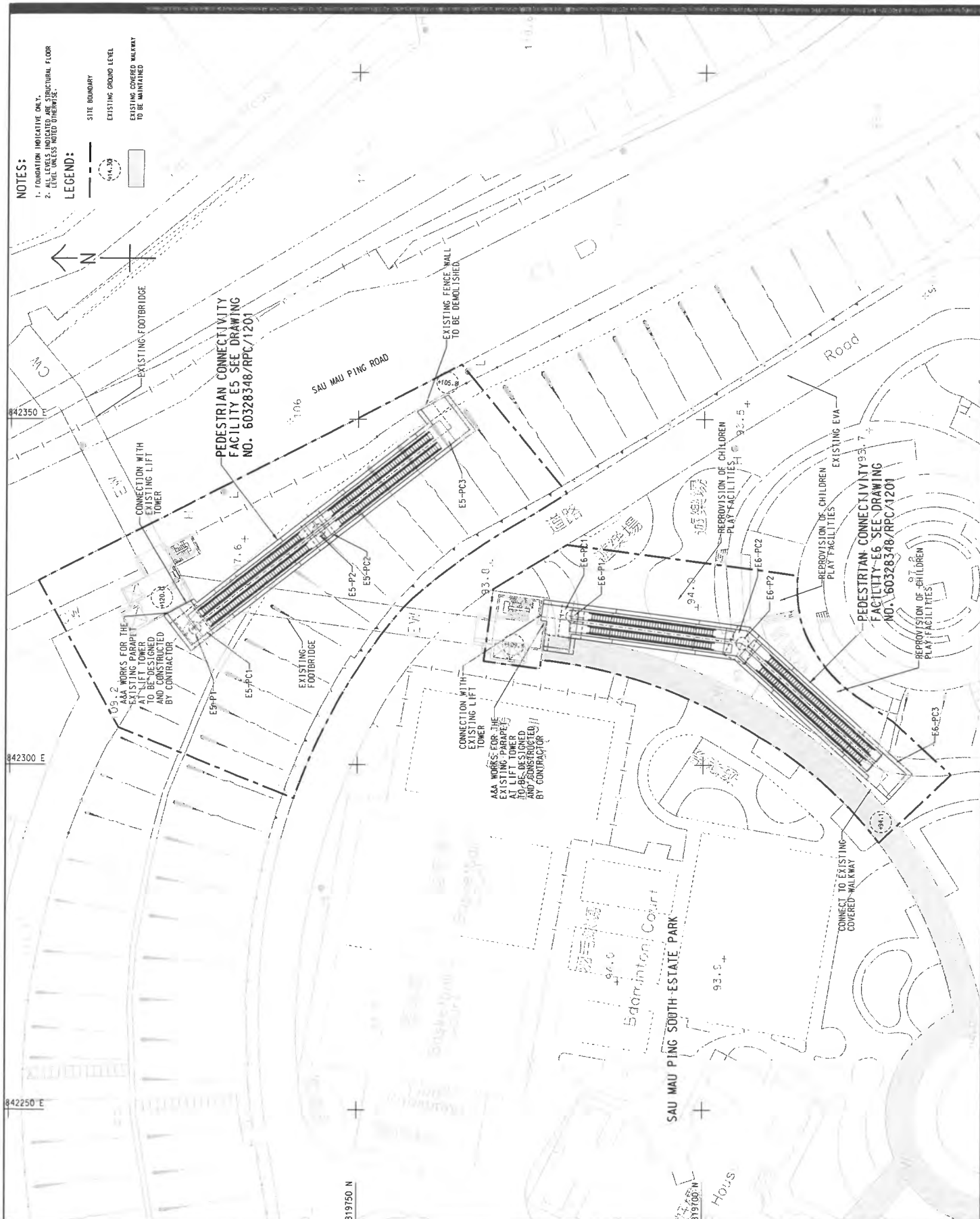
60328348/RPC/1000

NOTES:

1. FOUNDATION INDICATIVE ONLY.
2. ALL LEVELS INDICATED ARE STRUCTURAL FLOOR LEVEL UNLESS NOTED OTHERWISE.

LEGEND:

- 414.30
- SITE BOUNDARY
- EXISTING GROUND LEVEL
- EXISTING COVERED WALKWAY
TO BE MAINTAINED



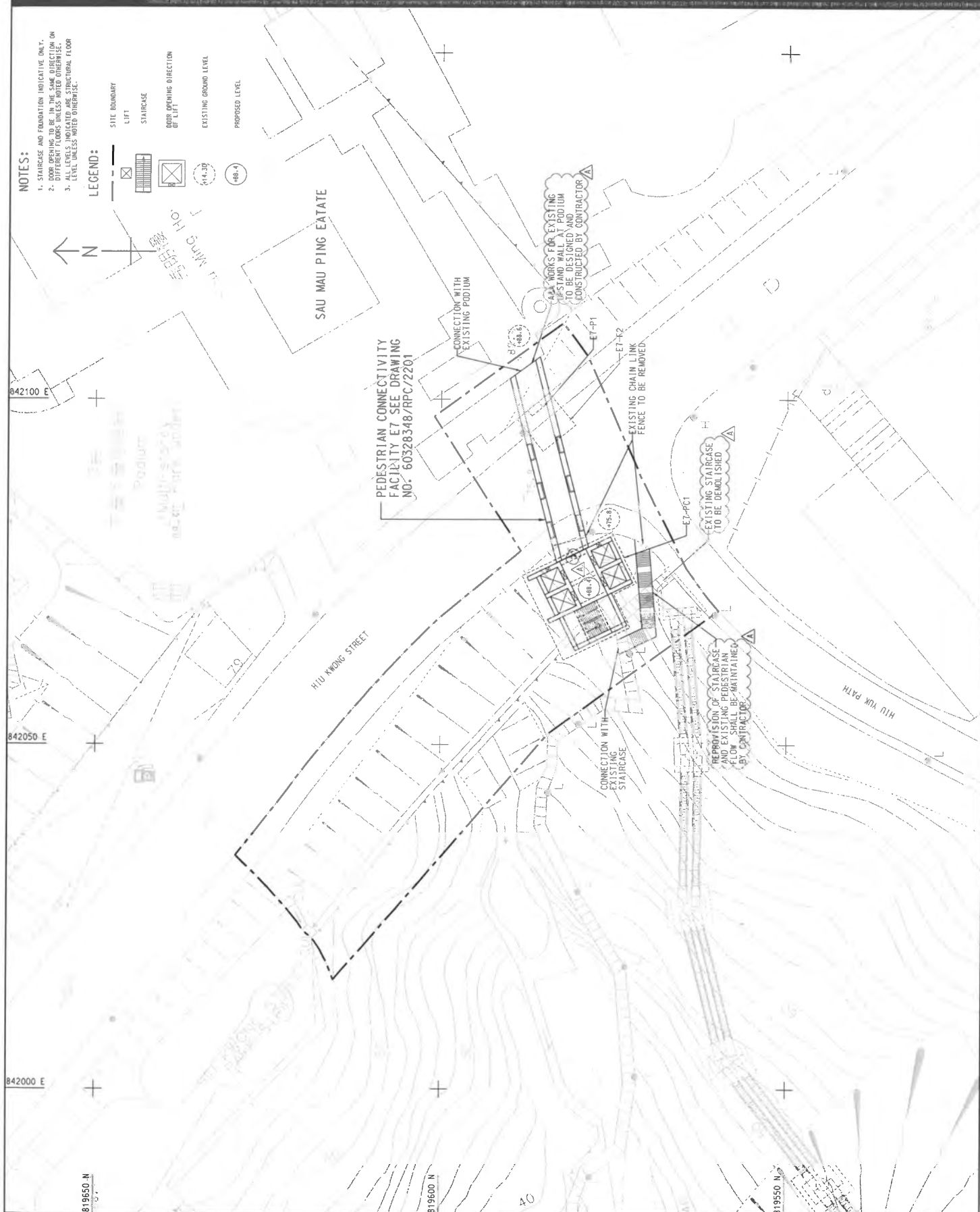
NO.	DATE	DESCRIPTION	CHK.
1	DEC. 20	TENDER ADDENDUM NO.1	AWVC
2	NOV. 20	TENDER DRAWING	AWVC
3	DEC. 20	DESIGN	CHK.
4	DEC. 20	DESIGN	CHK.
5	DEC. 20	DESIGN	CHK.
6	DEC. 20	DESIGN	CHK.
7	DEC. 20	DESIGN	CHK.
8	DEC. 20	DESIGN	CHK.
9	DEC. 20	DESIGN	CHK.
10	DEC. 20	DESIGN	CHK.
11	DEC. 20	DESIGN	CHK.
12	DEC. 20	DESIGN	CHK.
13	DEC. 20	DESIGN	CHK.
14	DEC. 20	DESIGN	CHK.
15	DEC. 20	DESIGN	CHK.
16	DEC. 20	DESIGN	CHK.
17	DEC. 20	DESIGN	CHK.
18	DEC. 20	DESIGN	CHK.
19	DEC. 20	DESIGN	CHK.
20	DEC. 20	DESIGN	CHK.
21	DEC. 20	DESIGN	CHK.
22	DEC. 20	DESIGN	CHK.
23	DEC. 20	DESIGN	CHK.
24	DEC. 20	DESIGN	CHK.
25	DEC. 20	DESIGN	CHK.
26	DEC. 20	DESIGN	CHK.
27	DEC. 20	DESIGN	CHK.
28	DEC. 20	DESIGN	CHK.
29	DEC. 20	DESIGN	CHK.
30	DEC. 20	DESIGN	CHK.
31	DEC. 20	DESIGN	CHK.
32	DEC. 20	DESIGN	CHK.
33	DEC. 20	DESIGN	CHK.
34	DEC. 20	DESIGN	CHK.
35	DEC. 20	DESIGN	CHK.
36	DEC. 20	DESIGN	CHK.
37	DEC. 20	DESIGN	CHK.
38	DEC. 20	DESIGN	CHK.
39	DEC. 20	DESIGN	CHK.
40	DEC. 20	DESIGN	CHK.
41	DEC. 20	DESIGN	CHK.
42	DEC. 20	DESIGN	CHK.
43	DEC. 20	DESIGN	CHK.
44	DEC. 20	DESIGN	CHK.
45	DEC. 20	DESIGN	CHK.
46	DEC. 20	DESIGN	CHK.
47	DEC. 20	DESIGN	CHK.
48	DEC. 20	DESIGN	CHK.
49	DEC. 20	DESIGN	CHK.
50	DEC. 20	DESIGN	CHK.
51	DEC. 20	DESIGN	CHK.
52	DEC. 20	DESIGN	CHK.
53	DEC. 20	DESIGN	CHK.
54	DEC. 20	DESIGN	CHK.
55	DEC. 20	DESIGN	CHK.
56	DEC. 20	DESIGN	CHK.
57	DEC. 20	DESIGN	CHK.
58	DEC. 20	DESIGN	CHK.
59	DEC. 20	DESIGN	CHK.
60	DEC. 20	DESIGN	CHK.
61	DEC. 20	DESIGN	CHK.
62	DEC. 20	DESIGN	CHK.
63	DEC. 20	DESIGN	CHK.
64	DEC. 20	DESIGN	CHK.
65	DEC. 20	DESIGN	CHK.
66	DEC. 20	DESIGN	CHK.
67	DEC. 20	DESIGN	CHK.
68	DEC. 20	DESIGN	CHK.
69	DEC. 20	DESIGN	CHK.
70	DEC. 20	DESIGN	CHK.
71	DEC. 20	DESIGN	CHK.
72	DEC. 20	DESIGN	CHK.
73	DEC. 20	DESIGN	CHK.
74	DEC. 20	DESIGN	CHK.
75	DEC. 20	DESIGN	CHK.
76	DEC. 20	DESIGN	CHK.
77	DEC. 20	DESIGN	CHK.
78	DEC. 20	DESIGN	CHK.
79	DEC. 20	DESIGN	CHK.
80	DEC. 20	DESIGN	CHK.
81	DEC. 20	DESIGN	CHK.
82	DEC. 20	DESIGN	CHK.
83	DEC. 20	DESIGN	CHK.
84	DEC. 20	DESIGN	CHK.
85	DEC. 20	DESIGN	CHK.
86	DEC. 20	DESIGN	CHK.
87	DEC. 20	DESIGN	CHK.
88	DEC. 20	DESIGN	CHK.
89	DEC. 20	DESIGN	CHK.
90	DEC. 20	DESIGN	CHK.
91	DEC. 20	DESIGN	CHK.
92	DEC. 20	DESIGN	CHK.
93	DEC. 20	DESIGN	CHK.
94	DEC. 20	DESIGN	CHK.
95	DEC. 20	DESIGN	CHK.
96	DEC. 20	DESIGN	CHK.
97	DEC. 20	DESIGN	CHK.
98	DEC. 20	DESIGN	CHK.
99	DEC. 20	DESIGN	CHK.
100	DEC. 20	DESIGN	CHK.

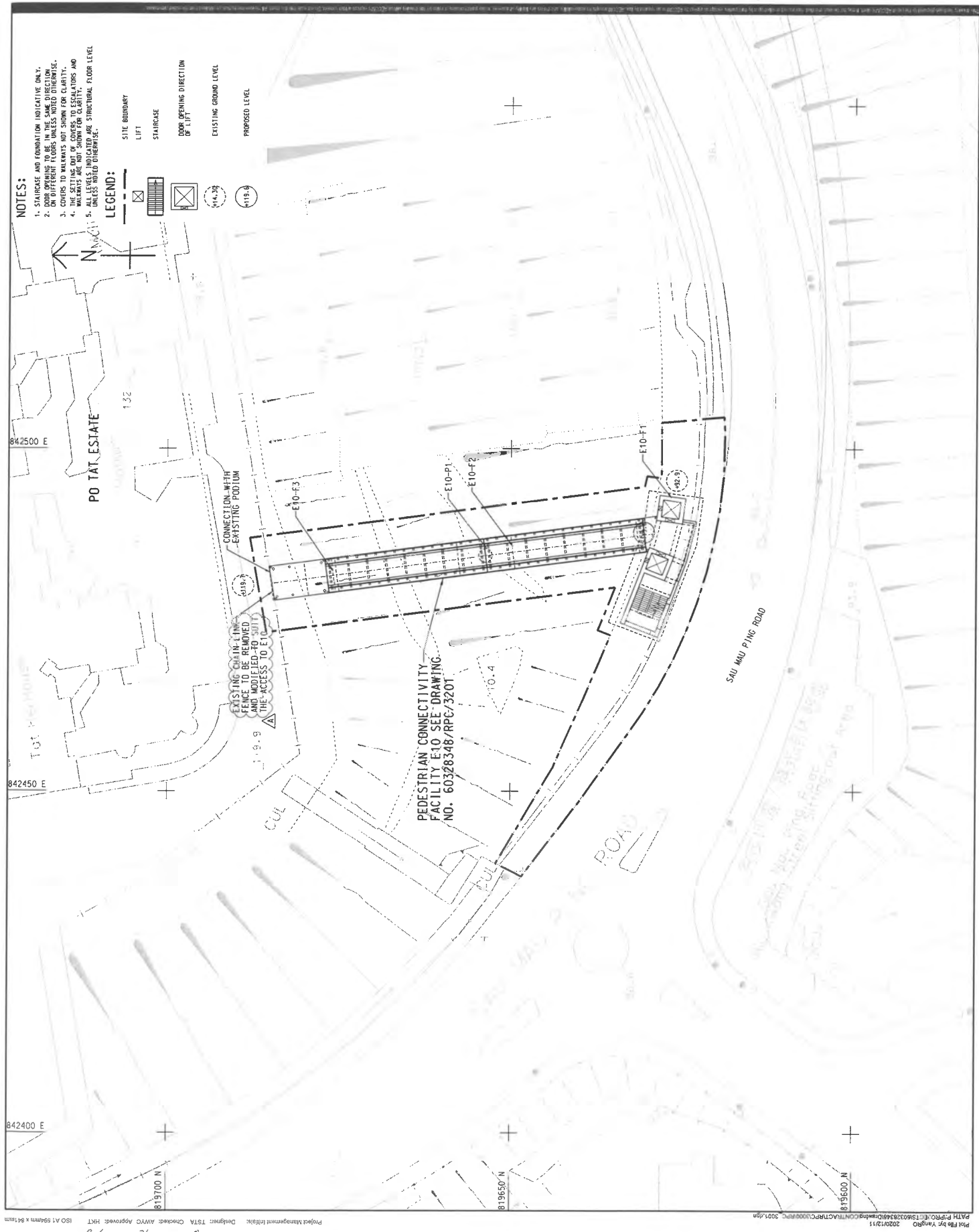
NOTES:

1. STAIRCASE AND FOUNDATION INDICATIVE ONLY.
2. DOOR OPENING TO BE IN THE SAME DIRECTION ON DIFFERENT FLOORS UNLESS NOTED OTHERWISE.
3. LEVEL UNLESS NOTED OTHERWISE.

LEGEND:

- SITE BOUNDARY
- LIFT
- STAIRCASE
- DOOR OPENING DIRECTION OF LIFT
- EXISTING GROUND LEVEL
- PROPOSED LEVEL





- NOTES:**
1. STAIRCASE AND FOUNDATION INDICATIVE ONLY.
 2. DOOR OPENING TO BE IN THE SAME DIRECTION AS THE EXISTING DOOR.
 3. COVERS TO WALKWAYS NOT SHOWN FOR CLARITY.
 4. THE SETTING OUT OF COVERS TO ESCALATORS AND WALKWAYS ARE NOT SHOWN FOR CLARITY.
 5. ALL LEVELS INDICATED ARE STRUCTURAL FLOOR LEVEL UNLESS OTHERWISE STATED.

- LEGEND:**
- [Symbol] SITE BOUNDARY
 - [Symbol] LIFT
 - [Symbol] STAIRCASE
 - [Symbol] DOOR OPENING DIRECTION OR LIFT
 - [Symbol] EXISTING GROUND LEVEL
 - [Symbol] PROPOSED LEVEL

AECOM

PROJECT
DEVELOPMENT OF
ANDERSON ROAD
QUARRY SITE - INVESTIGATION,
DESIGN AND CONSTRUCTION

CLIENT
CONTRACT TITLE
DEVELOPMENT OF ANDERSON ROAD
QUARRY SITE - REMAINING PEDESTRIAN
CONNECTIVITY FACILITIES WORKS

CLIENT
土木工務發展署
CEDD
Civil Engineering and
Development Department

CONSULTANT
AECOM Asia Company Ltd.
www.aecom.com

SUB-CONSULTANTS
211-100-000-000

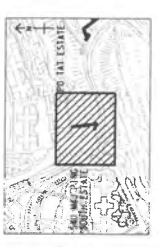
ISSUE/REVISION

NO.	DATE	DESCRIPTION	BY	CHECKED
1	17/03/21	ISSUED FOR TENDER	Y/C	AWYC
2	17/03/21	ISSUED FOR TENDER	Y/C	AWYC
3	17/03/21	ISSUED FOR TENDER	Y/C	AWYC
4	17/03/21	ISSUED FOR TENDER	Y/C	AWYC

STATUS
NOT

SCALE
AS SHOWN
METRES

KEY PLAN
AT 1:5000



PROJECT NO.
60328348

CONTRACT NO.
ED/2019/02

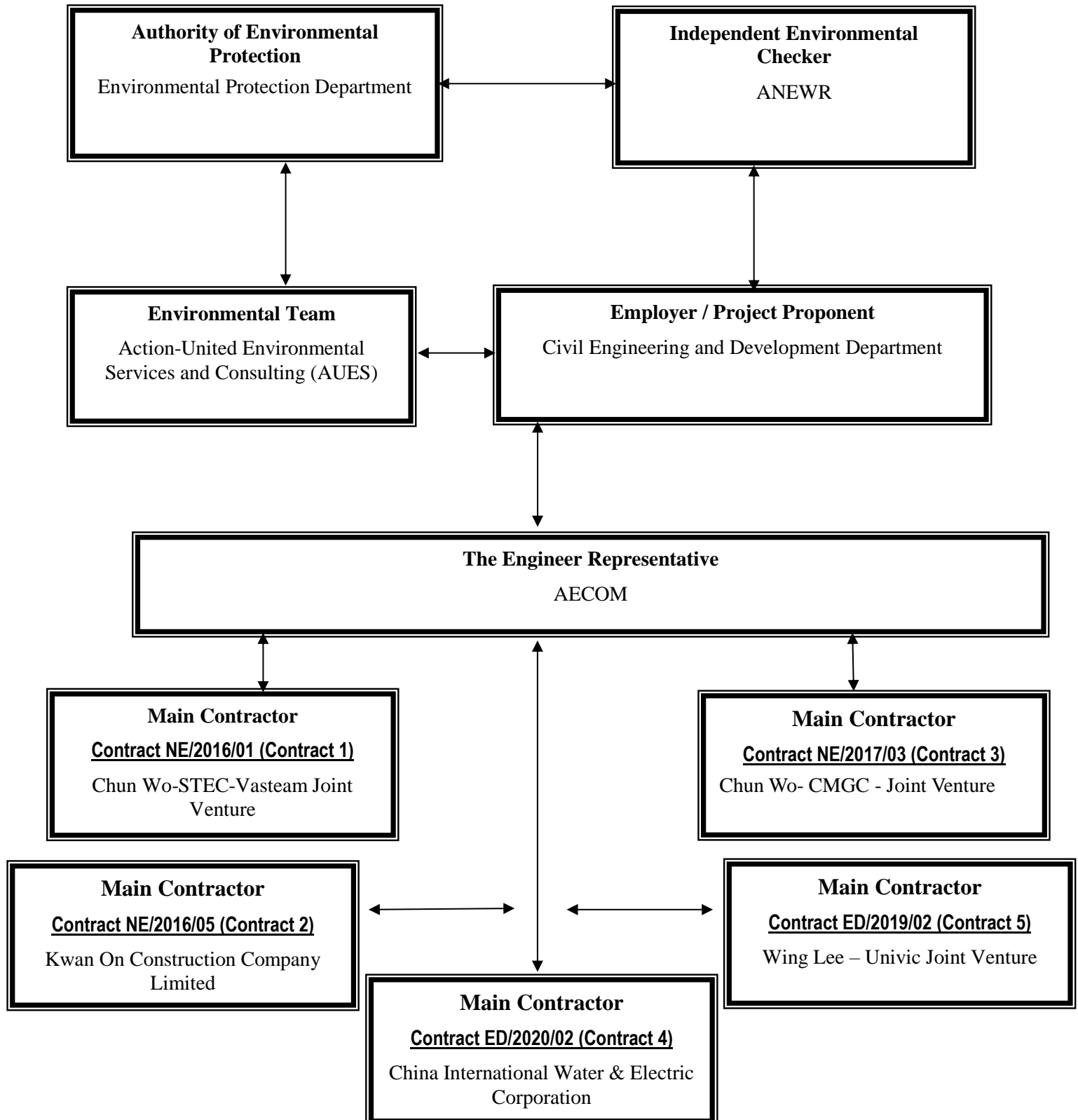
SHEET TITLE
GENERAL LAYOUT - E10

SHEET NUMBER
60328348/RPC/3001A

Appendix B

Project Organization Structure

Project Organization Structure



Contact Details of Key Personnel for Contract 1 – NE/2016/01

Organization	Project Role	Name of Key Staff	Tel No.	Fax No.
CEDD	Engineer	Mr Leung Chi Foon	3842 7087	2739 0076
AECOM	Chief Resident Engineer	Lee, Yu Ching Paul	5723 6880	2473 3221
AECOM	Senior Resident Engineer	Li, Ling Tommy	9389 8792	2473 3221
ANWR	Independent Environmental Checker	James Choi	2618 2836	3007 8648
CSVJV	Project Manager	William Leung	2638 7181	2744 6937
CSVJV	Site Agent	TY Leung	2638 7181	2744 6937
CSVJV	Project Environmental Manager	Jimmy Cheng	2638 7181	2744 6937
CSVJV	Environmental Officer	Ken Chu	2638 7181	2744 6937
AUES	Environmental Team Leader	T. W. Tam	2959 6059	2959 6079
AUES	Environmental Consultant	Nicola Hon	2959 6059	2959 6079
AUES	Environmental Consultant	Ben Tam	2959 6059	2959 6079

Legend:*CEDD (Employer) – Civil Engineering and Development Department**AECOM (Engineer) – AECOM Asia Co. Ltd.**CSVJV (Main Contractor) – Chun Wo-STECC-Vasteam Joint Venture**ANWR (IEC) – ANewR Consulting Limited**AUES (ET) – Action-United Environmental Services & Consulting*

Contact Details of Key Personnel for Contract 2 – NE/2016/05

Organization	Project Role	Name of Key Staff	Tel No.	Fax No.
CEDD	Engineer	Mr Leung Chi Foon	3842 7087	2739 0076
AECOM	Chief Resident Engineer	Lee, Yu Ching Paul	5723 6880	2473 3221
AECOM	Senior Resident Engineer	Bill Hon	5599 1466	2473 3221
ANWR	Independent Environmental Checker	James Choi	2618 2836	3007 8648
KOCCL	Project Director	Ambrose Kwong	2889 2675	2558 6900
KOCCL	Site Agent	Mr. Albert PK Ng	9150 1523	2558 6900
KOCCL	Safety and Environmental Manager	Joly C K Kwong	6111 5711	2558 6900
KOCCL	Environmental Officer	Ken Tam	9555 9958	2558 6900
KOCCL	Environmental Supervisor	Kenny Chan	5542 4335	2558 6900
AUES	Environmental Team Leader	T. W. Tam	2959 6059	2959 6079
AUES	Environmental Consultant	Nicola Hon	2959 6059	2959 6079
AUES	Environmental Consultant	Ben Tam	2959 6059	2959 6079

Legend:*CEDD (Employer) – Civil Engineering and Development Department**AECOM (Engineer) – AECOM Asia Co. Ltd.**KOCCL (Main Contractor) –Kwan On Construction Company Limited**ANWR (IEC) –ANewR Consulting Limited**AUES (ET) – Action-United Environmental Services & Consulting*

Contact Details of Key Personnel for Contract 3 –NE/2017/03

Organization	Project Role	Name of Key Staff	Tel No.	Fax No.
CEDD	Engineer	Mr Leung Chi Foon	3842 7087	2739 0076
AECOM	Chief Resident Engineer	Lee, Yu Ching Paul	5723 6880	2473 3221
AECOM	Senior Resident Engineer	Brad Chan	5506 0068	2473 3221
ANWR	Independent Environmental Checker	James Choi	2618 2836	3007 8648
CW – CMGC - JV	Construction Manager	William Leung	9464 1392	3965 9900
CW – CMGC - JV	Site Agent	Yu, Chi Kuen Paul	9456 9819	3965 9900
CW – CMGC - JV	Environmental Officer	King Lam	9570 6187	3965 9900
CW – CMGC - JV	Environmental Supervisor	Anna Tsang	9333 8499	3965 9900
AUES	Environmental Team Leader	T. W. Tam	2959 6059	2959 6079
AUES	Environmental Consultant	Nicola Hon	2959 6059	2959 6079
AUES	Environmental Consultant	Ben Tam	2959 6059	2959 6079

Legend:*CEDD (Employer) – Civil Engineering and Development Department**AECOM (Engineer) – AECOM Asia Co. Ltd.**CW – CMGC - JV (Main Contractor) – Chun Wo- CMGC - Joint Venture**ANWR (IEC) –ANewR Consulting Limited**AUES (ET) – Action-United Environmental Services & Consulting*

Contact Details of Key Personnel for Contract 4 –ED/2020/02

Organization	Project Role	Name of Key Staff	Tel No.	Fax No.
CEDD	Engineer	Mr Leung Chi Foon	3842 7087	2739 0076
AECOM	Chief Resident Engineer	Lee, Yu Ching Paul	5723 6880	2473 3221
AECOM	Senior Resident Engineer	Li, Ling Tommy	9389 8792	2473 3221
ANWR	Independent Environmental Checker	James Choi	2618 2836	3007 8648
CIWEC	Project Director	Kevin, Chan Ka Shing	6159 9750	2508 0987
CIWEC	Site Agent	Sunny. Tam Tai Shing	9197 2452	2508 0987
CIWEC	Environmental Officer	Leung King On	9034 2130	2508 0987
AUES	Environmental Team Leader	T. W. Tam	2959 6059	2959 6079
AUES	Environmental Consultant	Nicola Hon	2959 6059	2959 6079
AUES	Environmental Consultant	Ben Tam	2959 6059	2959 6079

Legend:*CEDD (Employer) – Civil Engineering and Development Department**AECOM (Engineer) – AECOM Asia Co. Ltd.**CIWEC (Main Contractor) –China International Water & Electric Corporation**ANWR (IEC) –ANewR Consulting Limited**AUES (ET) – Action-United Environmental Services & Consulting*

Contact Details of Key Personnel for Contract 5 –ED/2019/02

Organization	Project Role	Name of Key Staff	Tel No.	Fax No.
CEDD	Engineer	Mr Leung Chi Foon	3842 7087	2739 0076
AECOM	Chief Resident Engineer	Lee, Yu Ching Paul	9824 7016	2473 3221
AECOM	Senior Resident Engineer	Bill Hon	5599 1486	2473 3221
ANWR	Independent Environmental Checker	James Choi	2618 2836	3007 8648
WL-UJV	Construction Manager	PH Ho	9464 1392	2983 6640
WL-UJV	Site Agent	Lee Chi Wai	9255 7014	2983 6640
WL-UJV	Environmental Officer	Guo Liming	5723 9883	2983 6640
AUES	Environmental Team Leader	T. W. Tam	2959 6059	2959 6079
AUES	Environmental Consultant	Nicola Hon	2959 6059	2959 6079
AUES	Environmental Consultant	Ben Tam	2959 6059	2959 6079

Legend:*CEDD (Employer) – Civil Engineering and Development Department**AECOM (Engineer) – AECOM Asia Co. Ltd.**WL–UJV (Main Contractor) – Wing Lee – Univac Joint Venture**ANWR (IEC) –ANewR Consulting Limited**AUES (ET) – Action-United Environmental Services & Consulting*

Appendix C

Construction Programme

- (a) Contract 1 (NE/2016/01)**
- (b) Contract 2 (NE/2016/05)**
- (c) Contract 3 (NE/2017/03)**
- (d) Contract 4 (ED/2020/02)**
- (e) Contract 5 (ED/2019/02)**

Contract 1 (NE/2016/01)

		CONTRACT NO.NE/2016/01 SITE FORMATION AND INFRASTRUCTURE WORKS FOR DEVELOPMENT OF ANDERSON ROAD QUARRY SITE 3-MONTH ROLLING PROGRAMME							Page 1 of 3			
Activity ID	Activity Name	BL Project Duration	BL Project Start	BL Project Finish	At Completion Duration	Start	Finish	Qtr 4, 2022			Qtr 1, 2023	
								Oct	Nov	Dec	Jan	Feb
Anderson Rd Sub-programme (November 2022 _0) _ccn _221111												
Fresh Water Pumping Station												
Stage 5 - ABWF, Finishing & E&M												
FWP-1320	Pumping Station E&M works	0			717	29-Jun-20 A	23-Nov-22					
FWP-1322	Draw pits and cabling works (Pumping Station)	0			650	16-Sep-20 A	23-Nov-22					
FWP-1330	E&M T&C works (Pumping Station)	0			26	06-Dec-22	06-Jan-23					
Salt Water Reservoir												
ABWF, Finishing & E&M												
SWR-1420	Saltwater Reservoir E&M works	0			742	29-May-20 A	23-Nov-22					
SWR-1422	Draw pits and cabling works (Saltwater Reservoir)	0			650	16-Sep-20 A	23-Nov-22					
Fresh Water Reservoir												
ABWF, Finishing & E&M												
FWR-2000	Freshwater Reservoir E&M works	0			641	12-Oct-20 A	06-Dec-22					
RWS Access Road & External Works												
FWP-1430	CLP power supply duct	0			656	16-Sep-20 A	30-Nov-22					
FWP-1440	Road Works & Fencing	0			102	01-Aug-22 A	30-Nov-22					
FWP-1450	Green Roof & Paving Area	0			53	19-Sep-22 A	21-Nov-22					
Pedestrian Connection System A & B												
PC system B												
PCB-1090	System B - Backfill south tower	81	19-Aug-19	23-Nov-19	818	16-Feb-20 A	16-Nov-22					
PCB-1100	System B - Backfill north tower	81	19-Aug-19	23-Nov-19	818	16-Feb-20 A	16-Nov-22					
PCB-1120	System B - E&M	22	23-Sep-19	19-Oct-19	744	05-Jun-20 A	02-Dec-22					
PCB-1122	System B - energizing (by CLP)	0			19	20-Dec-22	12-Jan-23					
PCB-1130	System B - E&M T&C	24	21-Oct-19	16-Nov-19	563	02-Mar-21 A	19-Jan-23					
PCB-1140	System B - Lift installation	75	21-Oct-19	18-Jan-20	563	02-Mar-21 A	19-Jan-23					
PCB-1150	System B - Lift T&C	27	20-Jan-20	22-Feb-20	27	20-Jan-23	23-Feb-23					
PC system A												
PCA-1060	B5 - E&M and BS Works	0			423	02-Jul-21 A	29-Nov-22					
PCA-1070	B5 - ABWF Works	0			310	20-Dec-21 A	05-Jan-23					
PCA-1080	B5 - Testing & Commissioning	0			90	06-Jan-23	28-Apr-23					
PCA-1160	C1a - Back Fill Lift Tower (South) upwards Formation Level	0			328	18-Oct-21 A	22-Nov-22					
PCA-1170	C1a - E&M and BS Works	0			312	22-Nov-21 A	08-Dec-22					
PCA-1180	C1a - ABWF Works	0			279	03-Jan-22 A	08-Dec-22					
PCA-1190	C1a - Testing & Commissioning	0			90	09-Dec-22	29-Mar-23					
Underpass Tunnel												
East Portal												
TUN-3620	Tunnel - backfill to east portal	0			198	01-Apr-22 A	29-Nov-22					
VE Panels, Road Works, E&M												
TUN-3530A	(NOC(TBA)) 5th wave COVID19 affected to works in Tunnel	0			189	28-Feb-22 A	17-Oct-22 A					
TUN-3540	Tunnel - FS main, Socket & AFA equipment	0			595	19-Oct-20 A	20-Oct-22 A					
TUN-3550	Underpass L1 paving, funiture, marking, signage from East Portal	0			608	19-Oct-20 A	04-Nov-22 A					
TUN-3560	Tunnel - E&M 2nd Fix (Lighting & Equipment)	0			595	19-Oct-20 A	20-Oct-22 A					
TUN-3570	Underpass ABWF works	0			578	09-Nov-20 A	20-Oct-22 A					

TUN-3580	Tunnel - E&M Final Fix (Equipment connection & testing)	0			578	09-Nov-22 A	20-Oct-22 A						
TUN-3590	Tunnel - T&C & Statutory inspection	0			24	05-Nov-22 A	02-Dec-22						
TUN-3630	Tunnel - bituminous paving	0			22	04-Oct-22 A	30-Oct-22 A						
Road L4 (RWA18, Noise Barrier, RWA12, Utilities & Road Works)													
Demolish Existing Retaining Wall R10													
L4-4430	RWA10 - construct U channel & footpath	0			172	01-Apr-22 A	30-Oct-22 A						
Road Works - Drainage													
L4-4260	L4 (Drainage) - Backfill for water main CH0 to CH200	0			515	02-Mar-21 A	22-Nov-22						
L4-4280	L4 (Drainage) - Excavate & lay drain CH250 to CH300	0			515	02-Mar-21 A	22-Nov-22						
L4-4300	L4 (Drainage) - Excavate & lay drain CH350 to CH400	0			515	02-Mar-21 A	22-Nov-22						
L4-4310	L4 (Drainage) - Backfill for water main CH200 to CH400	0			292	29-Nov-21 A	22-Nov-22						
Watermain & Utilities													
L4-4320	L4 (Watermain & UU) - Constuct watermain & UU CH0 to CH200	0			278	15-Dec-21 A	22-Nov-22						
L4-4330	L4 (Watermain & UU) - Constuct watermain & UU CH200 to CH400	0			278	15-Dec-21 A	22-Nov-22						
Road Formation													
L4-4410	L4 (road) - Kerb laying	0			225	19-Feb-22 A	19-Nov-22						
L4-4420	L4 (road) - Paving, cycle track, marking, signage, lighting	0			212	15-Mar-22 A	28-Nov-22						
Road Works L5,L1 east (between Junction L3 & L5)													
Road L1 east part 2 (L5 toward PC system B)													
RL1b-1040	Road L1 east 2 - ducting for Street Lighting	0			865	19-Dec-19 A	18-Nov-22						
RL1b-1050	Road L1 east 2 - Road Pavement	0			772	17-Apr-20 A	18-Nov-22						
RL1b-1060	Road L1 east 2 - Landscape furniture	0			761	13-Jun-20 A	31-Dec-22						
Road L1 east part 3 (Junction L3 toward L5)													
RL1c-1060	Road L1 east 2 - Landscape furniture	0			761	13-Jun-20 A	31-Dec-22						
Works for USRT													
USRT10030	Cable laying (by CLP)	0			14	16-Nov-22	01-Dec-22						
USRT10050	T&C & Statutory inspection	0			25	02-Dec-22	31-Dec-22						
Road Works													
RL1-2030	Footpath & cycle track (L1 junction L3)	0			247	30-Dec-21 A	30-Oct-22 A						
RL1-2050	Road furniture (L1 junction L3)	0			259	10-Jan-22 A	22-Nov-22						
RL1-2070	Carriageway works (Road L2 & L3)	0			247	30-Dec-21 A	30-Oct-22 A						
RL1-2090	Footpath & cycle track (Road L2 & L3)	0			276	30-Dec-21 A	02-Dec-22						
RL1-2110	Road furniture (Road L2 & L3)	0			276	17-Jan-22 A	19-Dec-22						
RL1-2130	Lay power cable (L1 West Corner) (by CLP)	0			204	15-Apr-22 A	19-Dec-22						
RL1-2150	Lay gasmain (L1 West Corner) (by Towngas)	0			204	15-Apr-22 A	19-Dec-22						
RL1-2170	Carriageway works (L1 West Corner)	0			296	30-Dec-21 A	27-Dec-22						
RL1-2190	Footpath & cycle track (L1 West Corner)	0			277	30-Dec-21 A	03-Dec-22						
RL1-2210	Road furniture (L1 West Corner)	0			246	21-Feb-22 A	15-Dec-22						
RL1c-1140	Road L1 west 1 - Landscape furniture	0			40	15-Nov-22 A	31-Dec-22						
RL3-2030	Footpath & cycle track (Road L3)	0			247	30-Dec-21 A	30-Oct-22 A						
RL3-2050	Road furniture (Road L3)	0			90	15-Sep-22 A	31-Dec-22						
RL4-2030	Footpath & cycle track (Road L4)	0			247	30-Dec-21 A	30-Oct-22 A						
RL4-2050	Road furniture (Road L4)	0			25	05-Nov-22 A	03-Dec-22						

 Planned Bar (WP)  Planned Milestone (WP)  Actual Bar  Milestone  Forecast Bar	<h2 style="text-align: center;">3-month Rolling Programme</h2> <p style="text-align: center;">Anderson Rd Sub-programme 15-Nov-22</p>	Date	Revision	Checked	Approved
		15-Nov-22	C1-MPU202211		

Page 3 of 3

 Planned Bar (WP)  Planned Milestone (WP)  Actual Bar  Milestone  Forecast Bar	<h2 style="text-align: center;">3-month Rolling Programme</h2> <p style="text-align: center;">Anderson Rd Sub-programme 15-Nov-22</p>	Date	Revision	Checked	Approved
		15-Nov-22	C1-MPU202211		

Contract 2 (NE/2016/05)

Task Name		Duration	Start	Finish	Predecessors	Successors	1st Half												2nd Half		1st Half		2nd Half																																																																																																																																																																																																																																																																																																																																																																																																																																																																																																																																																																																																																																																																																																																																																																																																																																																																																																																																																																																																																																																																																																																																																																																																																										
							August	September	October	November	December	January	February	March	April	May	June	July	August	September	October	November	December	January	February																																																																																																																																																																																																																																																																																																																																																																																																																																																																																																																																																																																																																																																																																																																																																																																																																																																																																																																																																																																																																																																																																																																																																																																																																								
E	B	M	E	B	M	E	B	M	E	B	M	E	B	M	E	B	M	E	B	M	E	B	M	E	B	M	E	B	M	E	B	M	E	B	M	E	B	M	E	B	M	E	B	M	E	B	M	E	B	M	E	B	M	E	B	M	E	B	M	E	B	M	E	B	M	E	B	M	E	B	M	E	B	M	E	B	M	E	B	M	E	B	M	E	B	M	E	B	M	E	B	M	E	B	M	E	B	M	E	B	M	E	B	M	E	B	M	E	B	M	E	B	M	E	B	M	E	B	M	E	B	M	E	B	M	E	B	M	E	B	M	E	B	M	E	B	M	E	B	M	E	B	M	E	B	M	E	B	M	E	B	M	E	B	M	E	B	M	E	B	M	E	B	M	E	B	M	E	B	M	E	B	M	E	B	M	E	B	M	E	B	M	E	B	M	E	B	M	E	B	M	E	B	M	E	B	M	E	B	M	E	B	M	E	B	M	E	B	M	E	B	M	E	B	M	E	B	M	E	B	M	E	B	M	E	B	M	E	B	M	E	B	M	E	B	M	E	B	M	E	B	M	E	B	M	E	B	M	E	B	M	E	B	M	E	B	M	E	B	M	E	B	M	E	B	M	E	B	M	E	B	M	E	B	M	E	B	M	E	B	M	E	B	M	E	B	M	E	B	M	E	B	M	E	B	M	E	B	M	E	B	M	E	B	M	E	B	M	E	B	M	E	B	M	E	B	M	E	B	M	E	B	M	E	B	M	E	B	M	E	B	M	E	B	M	E	B	M	E	B	M	E	B	M	E	B	M	E	B	M	E	B	M	E	B	M	E	B	M	E	B	M	E	B	M	E	B	M	E	B	M	E	B	M	E	B	M	E	B	M	E	B	M	E	B	M	E	B	M	E	B	M	E	B	M	E	B	M	E	B	M	E	B	M	E	B	M	E	B	M	E	B	M	E	B	M	E	B	M	E	B	M	E	B	M	E	B	M	E	B	M	E	B	M	E	B	M	E	B	M	E	B	M	E	B	M	E	B	M	E	B	M	E	B	M	E	B	M	E	B	M	E	B	M	E	B	M	E	B	M	E	B	M	E	B	M	E	B	M	E	B	M	E	B	M	E	B	M	E	B	M	E	B	M	E	B	M	E	B	M	E	B	M	E	B	M	E	B	M	E	B	M	E	B	M	E	B	M	E	B	M	E	B	M	E	B	M	E	B	M	E	B	M	E	B	M	E	B	M	E	B	M	E	B	M	E	B	M	E	B	M	E	B	M	E	B	M	E	B	M	E	B	M	E	B	M	E	B	M	E	B	M	E	B	M	E	B	M	E	B	M	E	B	M	E	B	M	E	B	M	E	B	M	E	B	M	E	B	M	E	B	M	E	B	M	E	B	M	E	B	M	E	B	M	E	B	M	E	B	M	E	B	M	E	B	M	E	B	M	E	B	M	E	B	M	E	B	M	E	B	M	E	B	M	E	B	M	E	B	M	E	B	M	E	B	M	E	B	M	E	B	M	E	B	M	E	B	M	E	B	M	E	B	M	E	B	M	E	B	M	E	B	M	E	B	M	E	B	M	E	B	M	E	B	M	E	B	M	E	B	M	E	B	M	E	B	M	E	B	M	E	B	M	E	B	M	E	B	M	E	B	M	E	B	M	E	B	M	E	B	M	E	B	M	E	B	M	E	B	M	E	B	M	E	B	M	E	B	M	E	B	M	E	B	M	E	B	M	E	B	M	E	B	M	E	B	M	E	B	M	E	B	M	E	B	M	E	B	M	E	B	M	E	B	M	E	B	M	E	B	M	E	B	M	E	B	M	E	B	M	E	B	M	E	B	M	E	B	M	E	B	M	E	B	M	E	B	M	E	B	M	E	B	M	E	B	M	E	B	M	E	B	M	E	B	M	E	B	M	E	B	M	E	B	M	E	B	M	E	B	M	E	B	M	E	B	M	E	B	M	E	B	M	E	B	M	E	B	M	E	B	M	E	B	M	E	B	M	E	B	M	E	B	M	E	B	M	E	B	M	E	B	M	E	B	M	E	B	M	E	B	M	E	B	M	E	B	M	E	B	M	E	B	M	E	B	M	E	B	M	E	B	M	E	B	M	E	B	M	E	B	M	E	B	M	E	B	M	E	B	M	E	B	M	E	B	M	E	B	M	E	B	M	E	B	M	E	B	M	E	B	M	E	B	M	E	B	M	E	B	M	E	B	M	E	B	M	E	B	M	E	B	M	E	B	M	E	B	M	E	B	M	E	B	M	E	B	M	E	B	M	E	B	M	E	B	M	E	B	M	E	B	M	E	B	M	E	B	M	E	B	M	E	B	M	E	B	M	E	B	M	E	B	M	E	B	M	E	B	M	E	B	M	E	B	M	E	B	M	E	B	M	E	B	M	E	B	M	E	B	M	E	B	M	E	B	M	E	B	M	E	B	M	E	B	M	E	B	M	E	B	M	E	B	M	E	B	M	E	B	M	E	B	M	E	B	M	E	B	M	E	B	M	E	B	M	E	B	M	E	B	M	E	B	M	E	B	M	E	B	M	E	B	M	E	B	M	E	B	M	E	B	M	E	B	M	E	B	M	E	B	M	E	B	M	E	B	M	E	B	M	E	B	M	E	B	M	E	B	M	E	B	M	E	B	M	E	B	M	E	B	M	E	B	M	E	B	M	E	B	M	E	B	M	E	B	M	E	B	M	E	B	M	E	B	M	E	B	M	E	B

ID	Task Name	Duration	Start	Finish	Predecessors	Successors																																																																																																																																																																																																																																																																																																																																																																																																																																																																																																																																																																																																																																																																																																																																																																																																																																																																																																																																																																																																																																																																																																																																																																																																																																																																																																																																							
							August	September	October	November	December	1st Half	January	February	March	April	May	June	July	2nd Half	August	September	October	November	December	1st Half	January	February																																																																																																																																																																																																																																																																																																																																																																																																																																																																																																																																																																																																																																																																																																																																																																																																																																																																																																																																																																																																																																																																																																																																																																																																																																																																																																																	
174	Excavation of Sump Pit	69 days	Sat 9/10/21	Fri 31/12/21	136	175																																																																																																																																																																																																																																																																																																																																																																																																																																																																																																																																																																																																																																																																																																																																																																																																																																																																																																																																																																																																																																																																																																																																																																																																																																																																																																																																							</

Task ID	Task Name	Duration	Start	Finish	Predecessors	Successors	1st Half												2nd Half											
							August	September	October	November	December	January	February	March	April	May	June	July	August	September	October	November	December	January	February					
245	Paint	90 days	Mon 4/7/22	Sat 15/10/22	243SS	249																								
246	Fall Arrest System (Roof)	6 days	Sat 19/11/22	Fri 25/11/22	238																									
247	Waterproof (Roof)	6 days	Sat 19/11/22	Fri 25/11/22	238	248																								
248	Water tightness test for E3-LT1 roof	4 days	Sat 26/11/22	Wed 30/11/22	247	249																								
249	Dismantle of scaffolding working platform	30 days	Thu 1/12/22	Wed 4/1/23	248,244,245	250																								
250	Glass canopy at G/F	15 days	Thu 5/1/23	Sat 21/1/23	249																									
251	Install inclined plate at the recess of Windows & Louvres	59 days	Mon 18/7/22	Fri 23/9/22	243																									
252	Railing (GMS) on staircase	59 days	Sat 15/10/22	Thu 22/12/22	231																									
253	E&M works	317 days	Mon 18/10/21	Mon 7/11/22																										
254	Excavation and Laying Cable by CLP (Next to HD Site)	30 days	Mon 4/7/22	Sat 6/8/22		255,257																								
255	Excavation by KO and Laying Cable by CLP (Outside E3-LT1)	14 days	Mon 8/8/22	Tue 23/8/22	254	257																								
256	E3 Pillar Box (Civil)	65 days	Mon 18/10/21	Tue 4/1/22		263																								
257	E3 Pillar Energized by CLP	1 day	Thu 29/9/22	Thu 29/9/22	181,254,255	270,203,202,182,271																								
258	Telemetry Duct	47 days	Mon 4/7/22	Fri 26/8/22		259SS																								
259	Drainage Manhole	109 days	Mon 4/7/22	Mon 7/11/22	258SS																									
260	Electrical installation	329 days	Tue 9/11/21	Tue 13/12/22																										
261	Lift Shafts	90 days	Tue 9/11/21	Mon 28/2/22	218	264																								
262	Sump Pit (E&M)	30 days	Thu 26/5/22	Thu 30/6/22																										
263	Pillar Box (E&M)	82 days	Wed 5/1/22	Thu 14/4/22	256																									
264	Lighting	31 days	Mon 4/7/22	Mon 8/8/22	261																									
265	Machine room (Above Lift Shaft)	28 days	Mon 25/4/22	Sat 28/5/22		266																								
266	Machine room (Above E3-ST1 Staircase & Tower Crane)	28 days	Fri 11/11/22	Tue 13/12/22	237,265,233	271,270																								
267	Lift installation	159 days	Mon 18/7/22	Wed 18/1/23																										
268	Lift Car Installation	90 days	Mon 18/7/22	Sat 29/10/22	243	269SS,270,271																								
269	Door frames / Misc.	90 days	Mon 18/7/22	Sat 29/10/22	268SS	270,271																								
270	Self test	30 days	Wed 14/12/22	Tue 17/1/23	257,268,269,266																									
271	T&C	30 days	Wed 14/12/22	Tue 17/1/23	266,257,268,269	272																								
272	Submit LE5 to EMSD	1 day	Wed 18/1/23	Wed 18/1/23	271	273																								
273	Pre-handing over inspection (E3-LT1 & E3-FB1) by HyD/Structure	15 days	Thu 19/1/23	Sat 4/2/23	272	274																								
274	Ready to open Lift Tower E3-LT1 / Footbridge E3-FB1 to public	1 day	Mon 6/2/23	Mon 6/2/23	273																									
275																														
276	Portion 3	414 days	Mon 20/9/21	Fri 3/2/23																										
277	E2-FB1 Bridge	414 days	Mon 20/9/21	Fri 3/2/23																										
278	Shop Drawing Approval of E3-FB1	7 days	Mon 20/9/21	Tue 28/9/21		279																								
279	Procurement of Material for E3-FB1	45 days	Mon 4/10/21	Thu 25/11/21	278	281																								
280	E2-FB1 - 1st Span (Housing Lift Tower to E2-P2)	215 days	Fri 21/1/22	Tue 11/10/22																										
281	Bridge Erection (Only allow on Sat to Sun / Public Holiday)	2 days	Fri 21/1/22	Sun 23/1/22	279	282																								
282	Remaining Steelworks before Bridge Deck Casting	6 days	Mon 24/1/22	Sat 29/1/22	281	283																								
283	Concreting Bridge Deck	12 days	Tue 2/8/22	Mon 15/8/22	282,311	284,286,285																								
284	Construction of RC Planter	28 days	Tue 16/8/22	Fri 16/9/22	283	292,291,285																								
285	Floor Tiling	21 days	Sat 17/9/22	Tue 11/10/22	283,284																									
286	Erection of Scaffolding	10 days	Tue 16/8/22	Fri 26/8/22	283	287,288,289,290																								
287	Installation of Corrugated Roof Panel & Gutter	21 days	Sat 27/8/22	Tue 20/9/22	286	290,293,294,288																								
288	Installation of GRP Feature	12 days	Wed 21/9/22	Tue 4/10/22	286,287	294																								
289	Installation of E&M Works incl. Unistruct & Lighting	28 days	Sat 27/2																											

Project: NE201605_Programme_20	Task	Summary	Inactive Milestone
--------------------------------	------	---------	--------------------

Contract 3 (NE/2017/03)

Activity ID	Activity Name	Duration	Start	Finish	2022		2023	
					Nov	Dec	Jan	Feb
					59	60	61	62
NE2017/03 - ARQ PHASE 2A - Monthly Programme Update (202210)-1 _221127		2059	04-Nov-20 A	30-Aug-25				
Road Improvement Works Location 1 (RIW1)		800	04-Nov-20 A	19-Dec-23				
Construction Works		800	04-Nov-20 A	19-Dec-23				
CON10650	Construct RW wall (RWC2 type 1a & 1 [Bay 2 to Bay 1])	225	04-Nov-20 A	28-Oct-22				
CON12110	Drainage & utilities works (RWC2 type 4, 6, 7, 8)	60	21-Jun-21 A	22-Sep-23				
CON12130	Road works (RWC2 type 4, 6, 7, 8)	60	26-Jul-21 A	31-Oct-23				
CON12134	Install stone facing for wall (RWC2 type 4, 6, 7, 8)	72	02-Aug-21 A	19-Dec-23				
CON10750	Construct socket H-pile works (RWC2 type 3; 400nos, 3d/no, 4 teams)	300	13-Oct-21 A	16-Feb-23				
CON11328C	CSD reviewing at CT5	252	18-Jan-22 A	31-Dec-22				
CON10268A	(NCE164) Utilities (CLP cable, HKT cable portection & asbestos pipe removal)	36	15-Apr-22 A	10-Nov-22				
CON10650A	(NCE148) Inclement weather 21/5/2021 to 20/6/2021 RWC2 type 1a, 1 & 2	12	19-Jul-22 A	09-Nov-22				
CON11550A	Gas Main Diversion Works	29	11-Aug-22 A	03-Nov-22				
CON10231E	(CE358) Watermain diversion due to unforeseen ground condition (by WSD &	30	17-Aug-22 A	30-Nov-22				
CON12472	Construct 2nos storm manhole & strom drain pipe	23	29-Aug-22 A	02-Nov-22				
CON12474	Construct 2nos sewage manhole & strom drain pipe	23	29-Aug-22 A	02-Nov-22				
CON10271	Further ELS to RWC2 type 5 due to unforeseen ground utilities	54	31-Aug-22 A	14-Jan-23				
CON12690	Modification existing TTA, Site formation works, construct temporaty road, pre-c	96	08-Oct-22 A	03-Feb-23				
CON10750F	(NCE210) Inclement weather (21/7/2022 to 20/8/2022) on RIW1 RWC2 type :	17	10-Oct-22 A	28-Oct-22				
CON12372A	(NCE216) Inclement weather (21/8/2022 to 20/9/2022) on KS27 east side	9	13-Oct-22 A	22-Oct-22				
CON12390	ELS works & construct subway footing (KS27 east side)	54	28-Oct-22	31-Dec-22				
CON12476	Connect to existing manhole	14	08-Nov-22	23-Nov-22				
CON10650B	(NCE153) Inclement weather 21/6/2021 to 20/7/2021 RWC2 type 1a, 1 & 2	12	09-Nov-22	23-Nov-22				
CON10268B	(NCE164) Grouting for remedial works at abutment of Lee On Rd Flyover	19	11-Nov-22	02-Dec-22				
CON10752	Install sheet pile & ELS to RW pile cap (RWC2 type 3, stage 1)	72	14-Nov-22	11-Feb-23				
CON10650C	(NCE157) Inclement weather 21/7/2021 to 20/8/2021 RWC2 type 1a, 1 & 2	11	23-Nov-22	06-Dec-22				
CON11554	ELS works for pile cap construction (FE1-PC1b, 32m, 1m/d)	36	24-Nov-22	07-Jan-23				
CON10240	Existing sewage drainage pipe diversion (lower stream)	28	01-Dec-22	05-Jan-23				
CON10652	Construct RW footing (RWC2 type 2)	60	06-Dec-22	21-Feb-23				
CON10654	Construct RW wall (RWC2 type 2)	60	29-Dec-22	14-Mar-23				
CON11330	Construct CT5 piling foundation (12nos, 6d/no, 1 team + setup)	90	03-Jan-23	25-Apr-23				
CON12450	Construct lift shaft (KS27 east side)	66	03-Jan-23	23-Mar-23				
CON12430	Construct subway wall and soffit (KS27 east side)	66	03-Jan-23	23-Mar-23				
CON10274	Cut slope works (RWC2 type 4 Bay 45 to Bay 38)	60	06-Jan-23	20-Mar-23				
CON12330	Construct subway footing (KS27 west side, bay 1)	24	09-Jan-23	08-Feb-23				
CON11650	Construct NB RC pile cap (FE1-PC1b, 32m, 1m/d, 1 team)	24	09-Jan-23	08-Feb-23				
CON10272	Cut slope works (RWC2 Bay 48 to Bay 47)	30	16-Jan-23	22-Feb-23				
CON10670	Slope reinstatement works (RWC2 type 1a, 1, 2)	60	02-Feb-23	18-Apr-23				
CON11670	Construct NB RC wall (FE1-PC1b, 32m 0.75m/d, 1 team)	30	09-Feb-23	15-Mar-23				
CON12350	Construct subway wall and soffit (KS27 west side, bay 1)	36	09-Feb-23	22-Mar-23				
CON12362	Construct RC lift shaft (KS27 west side)	65	09-Feb-23	29-Apr-23				
CON10754	Construct RW pile cap / footing (RWC2 type 3, stage 1)	72	13-Feb-23	12-May-23				
CON10750A	(NCE201) Inclement weather 21/5/2022 to 20/6/2022 affected to RWC3 socke	6	17-Feb-23	23-Feb-23				
CON10390	Construct pile cap (RWC2 type 5 [bay 46])	48	23-Feb-23	24-Apr-23				
CON10412	Construct RW footing (RWC2 type 6 [bay 48 to bay 47])	24	23-Feb-23	22-Mar-23				
CON10750A1	(NCE186) disruption by HyD interface contractor affected to RWC3 socket H v	5	24-Feb-23	01-Mar-23				
CON10750C	(NCE202) Inclement weather (21/6/2022 to 20/7/2022) affected to RWC3 soc	6	02-Mar-23	08-Mar-23				
CON10750E	(NCE210) Inclement weather (21/7/2022 to 20/8/2022) affected to RWC3 soc	17	09-Mar-23	28-Mar-23				
CON11570	Utilities works (FE1-PC3b ~ FE1-PC7b)	12	16-Mar-23	29-Mar-23				
Road Improvement Works Location 2 (RIW2)		536	10-Jan-22 A	19-Jul-23				
Construction Works in Slope C3 (Portion B)		436	10-Jan-22 A	26-Apr-23				
CON20790	Construct RW bay 9 to bay 13 base (L=30m) (due to unforeseen ground conc	66	10-Jan-22 A	01-Dec-22				
CON20810	Construct RW bay 9 to bay 13 wall (L=30m) (due to unforeseen ground condi	138	09-Jun-22 A	03-Feb-23				
CON20170	Fabrication of NB steel post - along slope side	70	28-Dec-22	07-Mar-23				
CON20770	Fill slope at 11NE-B/F56 (Zone 7)	66	04-Feb-23	26-Apr-23				
CON20850A	Remaining works for junction at RWC3 C & B	42	04-Feb-23	24-Mar-23				
CON20992A	Reinstate existing utilities works at Portion B (bay 1 to bay 16)	12	04-Feb-23	17-Feb-23				
CON20990	Utilities & drainage works at Portion B (bay 9 to bay 13)	42	18-Feb-23	12-Apr-23				
CON21010	Utilities & drainage works at Portion B (bay 3 to bay 8)	18	18-Feb-23	10-Mar-23				
CON20190	Steel post along slope side delivery	14	08-Mar-23	21-Mar-23				
CON21030	Utilities & drainage works at Portion B (bay 1 to bay 2)	18	11-Mar-23	31-Mar-23				
Construction Noise Semi-Enclosure SE2 (Portion C)		379	23-Aug-22 A	19-Jul-23				

Actual Work

Remaining Work

Milestone

NE/2017/03 Development of Anderson Road Quarry Site - Investigation Design & Construction
Development of Anderson Road Quarry Site Road - Improvement Works & Pedestrian Connectivity Facilities Works Phase 2A
3-Month Rolling Programme

Page 1 of 4

Activity ID	Activity Name	Duration	Start	Finish	2022		2023	
					Nov	Dec	Jan	Feb
					59	60	61	62
CON219671A	(NCE208) Excavation & Install additional sheet pile for exposed 132kV cable p	60	23-Aug-22 A	28-Nov-22				
CON21968	(NCE208) Construct piling fdn SE2 Bay13 to Bay21 (95nos, 2d/no. 1 team + s	200	30-Aug-22 A	19-Jul-23				
CON21660	(CE332) Excavate trial trench, SLG meeting & UU portection works	24	03-Sep-22 A	01-Nov-22				
CON21776	ELS works at CT4 (12nos. strut, 0.25no/d, 1 team + setup)	48	21-Oct-22	15-Dec-22				
CON21658	(CE332) Construct piling fdn of SE2 (Bay9 to Bay12, stage 2 38nos. 1 team)	30	02-Nov-22	06-Dec-22				
CON219671B	(NCE[TBA]) Inclement weather 21/9/2022 to 20/10/2022 at SE2 (Bay13 to Bay	4	29-Nov-22	02-Dec-22				
CON21670	Install pipe pile wall at SE2 Bay4 to Bay8 (48m 68no. 1 team + setup)	30	07-Dec-22	13-Jan-23				
CON21778	Construct NB pile cap (CT4 Bay1 to Bay3; L=30m)	27	16-Dec-22	19-Jan-23				
CON21690	Excavate & install lateral support (SE2 Bay4 to Bay12; L=110m)	125	14-Jan-23	19-Jun-23				
CON21780	Construct NB RC L-shaped wall (CT4 Bay1 to Bay3; L=30m)	42	20-Jan-23	13-Mar-23				
Road Improvement Works Location 3 (RIW3)		1667	19-Jul-21 A	30-Aug-25				
Construction Works		1667	19-Jul-21 A	30-Aug-25				
CON31130	Cut slope works (CH115 to CH200) (L=85m, 13007m3, 10m3/d)	1300	19-Jul-21 A	30-Aug-25				
CON32410	Construct type 2 NB footing (SE1 bay13 to bay8)	150	16-Aug-21 A	12-Nov-22				
CON30170	Slope works & fill no-fine concrete at slope D1 (Level 1/4, 400m3)	72	19-Aug-21 A	24-Nov-22				
CON30410F	JV prepare pipe pile wall design; ICE review & approval; PM review, comment	266	24-Aug-21 A	17-Nov-22				
CON32412	Construct SE1 bay13 & bay8 (lower-pour) retaining wall	24	05-Nov-21 A	10-Dec-22				
CON30412B	Install pipe pile wall (around 32nos. 1d/no.+ setup) (Bay 14b to Bay 16)	59	14-Jan-22 A	22-Dec-22				
CON31706A	(RFI295) Design review to footing F1-4	36	15-Feb-22 A	27-Oct-22				
CON30392	Backfill RWD1 (bay10 to bay13)	60	12-Apr-22 A	17-Nov-22				
CON32750	(CE497) Construct footing of RWD2 bay8 & bay9	60	13-Sep-22 A	23-Nov-22				
CON31708C	Further trial pit excavation	42	24-Sep-22 A	22-Oct-22				
CON31212	Rock slope mapping (Stage 2)	180	03-Oct-22 A	20-May-23				
CON31430	Install safety fencing, from haul road & hoarding (Slope D4, CH275 to CH430)	18	05-Oct-22 A	25-Oct-22				
CON30652D	(NCE216) Inclement weather (21/8/2022 to 20/9/2022) on RIW3 WM	9	14-Oct-22 A	27-Oct-22				
CON32402E	(NCE[TBA]) Inclement weather (21/9/2022 to 20/10/2022) on RIW3 SE1 bay8	4	19-Oct-22 A	22-Oct-22				
CON32770	(CE497) Construct wall of RWD2 bay8 & bay9	60	20-Oct-22 A	30-Dec-22				
CON31708E	Coordition with UU parties for conformation & removal unchart RC structure	60	24-Oct-22	04-Jan-23				
CON31450	Trees felling (Slope D4, CH275 to CH430)	24	31-Oct-22	26-Nov-22				
CON30670	Application of TTA/ discussion with WSD for fresh watermain B and salt waterm	60	02-Nov-22	13-Jan-23				
CON30392A	(NCE201) Inclement weather (21/5/2022 to 20/6/2022) on RIW3 WM	6	18-Nov-22	24-Nov-22				
CON30190	Excavation, find-out rock-head & ELS works (Level 1/4)	126	25-Nov-22	03-May-23				
CON30392B	(NCE202) Inclement weather (21/6/2022 to 20/7/2022) on RIW3 WM	6	25-Nov-22	01-Dec-22				
CON31470	Erect working platform	24	28-Nov-22	24-Dec-22				
CON30392C	(NCE210) Inclement weather (21/7/2022 to 20/8/2022) on RIW3 WM	17	02-Dec-22	21-Dec-22				
CON32414	(CE[TBA]) Additional rock break due to unforeseen ground condition @ SE1 b	22	12-Dec-22	09-Jan-23				
CON30656	Lay twin DN600 watermain at RW RWD1a Bay10 - Bay13 (FW CH290 to CH:	20	22-Dec-22	17-Jan-23				
CON30394	Backfill RWD1 (bay6 to bay10)	48	22-Dec-22	22-Feb-23				
CON30412C	ELS works and shotcrete (Bay 14b to Bay 16)	12	23-Dec-22	09-Jan-23				
CON31490	Install monitoring & instrumentation (Slope D4)	24	28-Dec-22	28-Jan-23				
CON32790	Drainage & utilities works (RWD2 remaining)	42	31-Dec-22	22-Feb-23				
CON31710	Construct footing, pier & pier head F1-4	144	05-Jan-23	04-Jul-23				
CON30412D	Install UU support (Bay 14b to Bay 16)	6	10-Jan-23	16-Jan-23				
CON32416	Construct type 2 NB footing (SE1 bay7)	8	10-Jan-23	18-Jan-23				
CON30412E	Pre-drill & construct mini pile at RWD1 (bay 14b) (10nos, 3.0d/no, 1 team)	30	17-Jan-23	23-Feb-23				
CON30490	Drainage & utilities works (bay 8 to bay 14)	42	18-Jan-23	10-Mar-23				
CON32430	Construct SE1 bay7 (lower-pour) retaining wall	12	19-Jan-23	04-Feb-23				
CON31214	PM review & acceptance and slope stabilization measures (Stage 2)	180	20-Jan-23	30-Aug-23				
CON31510	Mobilization & setup for soil nails works (Slope D4)	12	30-Jan-23	11-Feb-23				
CON32436	Backfilling to watermain's level (NB SE1 Bay7 to Bay9)	36	06-Feb-23	18-Mar-23				
CON32432	Backfilling to watermain's level (NB SE1 Bay1 to Bay6)	102	06-Feb-23	10-Jun-23				
CON31530	Cut slope, Construct trial nails (2nos 10m depth, 3.5d/no) (Slope D4)	60	13-Feb-23	27-Apr-23				
CON30660	Lay twin DN600 watermain at RW RWD1a Bay6 - Bay10 (FW CH250 to CH2:	16	23-Feb-23	13-Mar-23				
CON32810	Road works (RWD2 remaining)	42	23-Feb-23	17-Apr-23				
CON30430	Construct pile cap (Bay 14b)	12	24-Feb-23	09-Mar-23				
CON30430A	Plate load test (Bay 15 to Bay 16)	12	10-Mar-23	23-Mar-23				
CON30530	Drainage & utilities works (bay 1 to bay 7)	42	11-Mar-23	04-May-23				
CON30510	Road works (bay 8 to bay 14)	42	14-Mar-23	06-May-23				
CON31550	Construct soil nails (55nos 10m depth, 3.5d/no, 3 teams) (Slope D4)	60	20-Mar-23	03-Jun-23				
CON30662	Lay twin DN600 watermain at SE1 Bay7 - Bay9 (FW CH140 to CH170)	18	20-Mar-23	13-Apr-23				
Pedestrian Connectivity Facility (PC-E11)		817	04-Nov-21 A	01-Mar-24				

Activity ID	Activity Name	Duration	Start	Finish	2022		2023	
					Nov	Dec	Jan	Feb
					59	60	61	62
Construction Works		365	04-Nov-21 A	02-Mar-23				
CON42630	Construct covered-walkway between PC-E11 & BBI toilet	102	04-Nov-21 A	30-Nov-22				
CON42632A	PMI[TBA] - Addition duration for trim concrete & existing CI pipe diversion	30	17-Aug-22 A	21-Oct-22				
CON42850	E&M works to PC-E11 @E11-FB1	48	07-Oct-22 A	01-Dec-22				
CON42832	E&M works to PC-E11 @LT1 (Other than lift shaft area)	36	07-Oct-22 A	22-Nov-22				
CON42732	ABWF works @LT1 (Other than lift shaft area)	48	12-Oct-22 A	07-Dec-22				
CON42930	Lifts installation works in E11-LT1	60	17-Oct-22 A	24-Dec-22				
CON42952	T&C to lift E11-LT2	30	21-Oct-22	24-Nov-22				
CON42610A	Install fall arrest system on roof of footbridge	36	01-Dec-22	14-Jan-23				
CON42930A	(NCE[TBA]) Inclement weather (21/9/2022 to 20/10/2022) on E11	4	28-Dec-22	31-Dec-22				
CON42970	T&C to lift E11-LT1	30	03-Jan-23	09-Feb-23				
CON42890	T&C and Statutory Inspection _PC-E11	24	03-Feb-23	02-Mar-23				
Works Under Section 6A		365	03-Mar-23	01-Mar-24				
CON43030	Establishment Works for Landscape Softworks in Section 6 (Portion E and Fil)	365	03-Mar-23	01-Mar-24				
Pedestrian Connectivity Facility (PC-E8)		508	19-Jul-22 A	08-Dec-23				
Construction Works		120	19-Jul-22 A	08-Dec-22				
CON40710	Slope replacement works cycle 4 (slope 326)	60	19-Jul-22 A	27-Oct-22				
CON40712	Construct additional standpipe and piezometer for groundwater monitoring	60	19-Jul-22 A	27-Oct-22				
CON43310	Paving works (lower portion)	12	17-Oct-22 A	10-Nov-22				
CON43550	Installation of watermains for Irrigation (lower portion)	6	18-Nov-22	24-Nov-22				
CON43570	Reinstatement of planter wall (lower portion)	12	25-Nov-22	08-Dec-22				
Works Under Section 7A		365	09-Dec-22	08-Dec-23				
CON41970	Establishment Works for Landscape Softworks in Section 7 (Portion G)	365	09-Dec-22	08-Dec-23				
Pedestrian Connectivity Facility System A (SYA)		547	09-Jul-22 A	06-Jan-24				
Construction Works		150	09-Jul-22 A	06-Jan-23				
CON50496	E&M works (Open area for lift tower & staircase)	120	09-Jul-22 A	23-Nov-22				
CON50310	Construct deck slab, planter wall and roofing for SYA	51	05-Sep-22 A	26-Oct-22				
CON50430	Lifts installation works in SYA-LT1C & SYA-LT2A	48	06-Sep-22 A	24-Oct-22				
CON50410	Lifts installation works in SYA-LT1A & SYA-LT1B	48	06-Sep-22 A	24-Oct-22				
CON50450	T&C and Statutory Inspection to 4nos lift _SYA	24	25-Oct-22	21-Nov-22				
CON50350	ABWF works (footbridge)	24	11-Nov-22	08-Dec-22				
CON50530	T&C and Statutory Inspection _SYA	22	09-Dec-22	06-Jan-23				
Construction Works in Section 8A		365	07-Jan-23	06-Jan-24				
CON50550	Establishment Works for Landscape Softworks in Section 8 (Portion H and I)	365	07-Jan-23	06-Jan-24				
Pedestrian Connectivity Facility System B (SYB)		627	21-Jun-21 A	30-Aug-23				
Construction Works		627	21-Jun-21 A	30-Aug-23				
CON52170	Construct superstructure SYB-LT1 (excluding part of support to escalator)	460	21-Jun-21 A	05-Jan-23				
CON53330	PM review & approval design for additional temporary road near PC3	90	16-May-22 A	10-Nov-22				
CON52110	Construct pier SYB-P3 (3 pour) {PC4-R}	51	19-Jul-22 A	02-Nov-22				
CON51950	Construct pier SYB-P6 (3 pour) {PC6-L}	52	10-Oct-22 A	08-Dec-22				
CON51990	Construct pier SYB-P1 (1 pour) {PC1}	28	21-Oct-22	22-Nov-22				
CON52110A	(NCE210) Inclement weather (21/7/2022 to 20/8/2022) on Sys B P3	17	03-Nov-22	22-Nov-22				
CON52530	Construct escalator pit P4 to P7	48	07-Nov-22	04-Jan-23				
CON53370	Cut-slope works & installation of temporary soil nail	36	19-Nov-22	03-Jan-23				
CON52110B	(NCE216) Inclement weather (21/8/2022 to 20/9/2022) on Sys B P3	9	23-Nov-22	02-Dec-22				
CON53230	Application for power supply & energization (SYB)	120	28-Nov-22	27-Apr-23				
CON52150	Construct pier SYB-P5 (5 pour) {PC4-L}	65	03-Dec-22	23-Feb-23				
CON53390	Form temporary road	24	04-Jan-23	03-Feb-23				
CON52550	Construct escalator pit P3 to P4	48	05-Jan-23	04-Mar-23				
CON52170A	(NCE201) Inclement weather (21/5/2022 to 20/6/2022) on SYB-LT1	6	06-Jan-23	12-Jan-23				
CON52170B	(NCE202) Inclement weather (21/6/2022 to 20/7/2022) on SYB-LT1	6	13-Jan-23	19-Jan-23				
CON52170C	(NCE210) Inclement weather (21/7/2022 to 20/8/2022) on SYB-LT1	17	20-Jan-23	11-Feb-23				
CON52290	Erect footbridge steel frame PC2 to PC1 (P2 to P1)	24	27-Jan-23	23-Feb-23				
CON52590	Install steel roof (steel frame) P4 to P7	18	27-Jan-23	16-Feb-23				
CON52250	Erect footbridge steel frame PC8 to PC7 (P8 to P7)	12	27-Jan-23	09-Feb-23				
CON52230	Erect footbridge steel frame SYB-A1 to PC8 (A1 to P8)	12	10-Feb-23	23-Feb-23				
CON52390	Construct deck slab, planter wall and roofing PC8 to PC7 (P8 to P7)	30	10-Feb-23	16-Mar-23				
CON52170D	(NCE216) Inclement weather (21/8/2022 to 20/9/2022) on SYB-LT1	9	13-Feb-23	22-Feb-23				
CON52790	ABWF works @ escalator pit P7 to P4	60	17-Feb-23	03-May-23				
CON52170E	(NCE[TBA]) Inclement weather (21/9/2022 to 20/10/2022) on SYB-LT1	4	23-Feb-23	27-Feb-23				

Activity ID	Activity Name	Duration	Start	Finish	2022		2023		
					Nov	Dec	Jan	Feb	
					59	60	61	62	
CON52270	Erect footbridge steel frame PC7 to PC6 (P7 to P6)	12	24-Feb-23	09-Mar-23					<div></div>
CON52370	Construct deck slab, planter wall and roofing SYB-A1 to PC8 (A1 to P8)	30	24-Feb-23	30-Mar-23					<div></div>
CON52310	Erect footbridge steel frame PC1 to existing footbridge (P1)	18	24-Feb-23	16-Mar-23					<div></div>
CON52510	Construct above ground drainage pipe	150	28-Feb-23	30-Aug-23					<div></div>
CON52172	Construct superstructure SYB-LT1 (remaining works)	48	28-Feb-23	28-Apr-23					<div></div>
CON51170	Install glass & window @SYB-LT1	42	02-Mar-23	24-Apr-23					
CON52610	Install steel roof (steel frame) P3 to P4	18	06-Mar-23	25-Mar-23					
CON52330	Erect footbridge steel frame PC6 to PC4 (P6 to P5)	12	10-Mar-23	23-Mar-23					
CON52410	Construct deck slab, planter wall and roofing PC7 to PC6 (P7 to P6)	30	10-Mar-23	18-Apr-23					
CON52670	ABWF works @ steel frame footbridge P8 to P7	72	17-Mar-23	15-Jun-23					
CON53090	E&M works @ escalator pit P7 to P4	60	17-Mar-23	01-Jun-23					

Contract 4 (ED/2020/02)

[illegible]

China International Water Electric Corp.

Task

Critical Task

Milestone

Summary

ID	Task Name	Duration	Early Start	Early Finish	9/11	27/11	4/12	December 2022 11/12	18/12	25/12	1/1	January 2023 8/1	15/1	22/1	29/1	5/2	February 2023 12/2	19/2	26/2
104	Construction Duration for Portion 7	365 days	Tue 29/11/22	Tue 28/11/23															
105	Completion of Works in Portion 7	0 days	Tue 28/11/23	Tue 28/11/23															
106	Section of Works 6A - Establishment Works for all Landscape Softworks in Section 6 of the Works	365 days	Tue 28/11/23	Wed 27/11/24															
107	Original Completion Date	0 days	Wed 27/11/24	Wed 27/11/24															
108	Commencement of Establishment Work for Section 6	0 days	Tue 28/11/23	Tue 28/11/23															
109	Establishment Work Duration for Section 6	365 days	Wed 29/11/23	Wed 27/11/24															
110	Completion of Works in Section 6	0 days	Wed 27/11/24	Wed 27/11/24															
111	Section of Works 7A - Portions 13a, 14 (DELETED)	706 days	Fri 30/7/21	Wed 5/7/23															
112	Access date for Portion 13a	0 days	Sat 29/1/22	Sat 29/1/22															
113	Construction Duration for Portion 13a	486 days	Sat 29/1/22	Mon 29/5/23															
114	Completion of Works in Portion 13a	0 days	Wed 5/7/23	Wed 5/7/23															
115	Access date for Portion 14	0 days	Fri 30/7/21	Fri 30/7/21															
116	Construction Duration for Portion 14	669 days	Fri 30/7/21	Mon 29/5/23															
117	Completion of Works in Portion 14	0 days	Mon 29/5/23	Mon 29/5/23															
118	Section of Works 7AI - Establishment Works for all Landscape Softworks in Section 7A of the Works (DELETED)	402 days	Mon 29/5/23	Thu 4/7/24															
119	Commencement of Establishment Work for Section 7A	0 days	Mon 29/5/23	Mon 29/5/23															
120	Establishment Work Duration for Section 7A	365 days	Tue 30/5/23	Tue 28/5/24															
121	Completion of Works in Section 7A	0 days	Thu 4/7/24	Thu 4/7/24															
122	Section of Works 7B - Portions 13b, 15	752 days	Sun 27/2/22	Tue 19/3/24															
123	Original Completion Date	0 days	Fri 29/12/23	Fri 29/12/23															
124	Access date for Portion 13b	0 days	Sun 27/2/22	Sun 27/2/22															
125	Deferred possession	52 days	Sun 27/2/22	Tue 19/4/22															
126	Construction Duration for Portion 13b	671 days	Wed 20/4/22	Mon 19/2/24															
127	Potential EOT due to Inclement weather up to 31 July 2022	29 days	Tue 20/2/24	Tue 19/3/24															
128	Completion of Works in Portion 13b	0 days	Tue 19/3/24	Tue 19/3/24															
129	Access date for Portion 15	0 days	Sun 27/2/22	Sun 27/2/22															
130	Deferred possession	52 days	Sun 27/2/22	Tue 19/4/22															
131	Construction Duration for Portion 15	671 days	Wed 20/4/22	Mon 19/2/24															
132	Potential EOT due to Inclement weather up to 31 July 2022	29 days	Tue 20/2/24	Tue 19/3/24															
133	Completion of Works in Portion 15	0 days	Tue 19/3/24	Tue 19/3/24															
134	Section of Works 7BI - Establishment Works for all Landscape Softworks in Section 7B of the Works	365 days	Tue 19/3/24	Wed 19/3/25															
135	Original Completion Date	0 days	Sat 28/12/24	Sat 28/12/24															
136	Commencement of Establishment Work for Section 7B	0 days	Tue 19/3/24	Tue 19/3/24															
137	Establishment Work Duration for Section 7B	365 days	Wed 20/3/24	Wed 19/3/25															
138	Completion of Works in Section 7B	0 days	Wed 19/3/25	Wed 19/3/25															
139	Section of Works 8 - Portion 16	402 days	Thu 16/6/22	Sat 22/7/23															
140	Original Completion Date	0 days	Wed 28/6/23	Wed 28/6/23															
141	Access date for Portion 16	0 days	Thu 16/6/22	Thu 16/6/22															
142	Construction Duration for Portion 16	378 days	Thu 16/6/22	Wed 28/6/23															
143	Potential EOT due to Inclement weather up to 31 July 2022	7 days	Thu 29/6/23	Wed 5/7/23															
144	Completion of Works in Portion 16	0 days	Sat 22/7/23	Sat 22/7/23															
145	Section of Works 8A - Establishment Works for all Landscape Softworks in Section 8 of the Works	365 days	Sat 22/7/23	Sun 21/7/24															
146	Original Completion Date	0 days	Fri 28/6/24	Fri 28/6/24															
147	Commencement of Establishment Work for Section 8	0 days	Sat 22/7/23	Sat 22/7/23															
148	Establishment Work Duration for Section 8	365 days	Sun 23/7/23	Sun 21/7/24															
149	Completion of Works in Section 8	0 days	Sun 21/7/24	Sun 21/7/24															
150	Section of Works 9 - Portion 17	740 days	Sun 27/2/22	Thu 7/3/24															
151	Original Completion Date	0 days	Fri 29/12/23	Fri 29/12/23															
152	Access date for Portion 17	0 days	Sun 27/2/22	Sun 27/2/22															
153	Deferred possession	30 days	Sun 27/2/22	Mon 28/3/22															
154	Construction Duration for Portion 17	671 days	Tue 29/3/22	Sun 28/1/24															

ID	Task Name	Duration	Early Start	Early Finish	27/11	4/12	11/12	18/12	25/12	1/1	8/1	15/1	22/1	29/1	5/2	12/2	19/2	26/2
155	Potential EOT due to Inclement weather up to 31 July 2022	29 days	Mon 29/1/24	Mon 26/2/24														
156	Completion of Works in Portion 17	0 days	Thu 7/3/24	Thu 7/3/24														
157	Section of Works 9A - Establishment Works for all Landscape Softworks in Section 9 of the Works	365 days	Thu 7/3/24	Fri 7/3/25														
158	Original Completion Date	0 days	Sun 29/12/24	Sun 29/12/24														
159	Commencement of Establishment Work for Section 9	0 days	Thu 7/3/24	Thu 7/3/24														
160	Establishment Work Duration for Section 9	365 days	Fri 8/3/24	Fri 7/3/25														
161	Completion of Works in Section 9	0 days	Fri 7/3/25	Fri 7/3/25														
162	Section of Works 10 - All Tree Protection and Preservation Works	922 days	Fri 30/7/21	Tue 6/2/24														
163	Original Completion Date	0 days	Fri 29/12/23	Fri 29/12/23														
164	Commencement of All Tree Protection and Preservation Work	0 days	Fri 30/7/21	Fri 30/7/21														
165	All Tree Protection and Preservation Work Duration for Section 10	883 days	Fri 30/7/21	Fri 29/12/23														
166	Potential EOT due to Inclement weather up to 31 July 2022	39 days	Sat 30/12/23	Tue 6/2/24														
167	Completion of All Tree Protection and Preservation Work	0 days	Tue 6/2/24	Tue 6/2/24														
168	Preliminaries	1341 days	Fri 30/7/21	Mon 31/3/25														
169	Establishment of Commercial/Organization	226 days	Fri 30/7/21	Sat 12/3/22														
170	Inform Contractor of the name and delegated authorities of the PMD (EP)	7 days	Fri 30/7/21	Thu 5/8/21														
171	Confirmation and arrangement of the method of payment	7 days	Fri 30/7/21	Thu 5/8/21														
172	Issue forms to CIC& PCFB	14 days	Fri 30/7/21	Thu 12/8/21														
173	Submission of MPF form to MPFSA	7 days	Fri 30/7/21	Thu 5/8/21														
174	Notification to Labour Department/Marine Department of the commencement date and other details of the contract	7 days	Fri 30/7/21	Thu 5/8/21														
175	Submission of Summary Details of Contract to the Departmental Safety and Environmental	21 days	Fri 30/7/21	Thu 19/8/21														
176	Nominate a Labour Officer	7 days	Fri 30/7/21	Thu 5/8/21														
177	Set up Site Liaison Group (SLG)	7 days	Fri 30/7/21	Thu 5/8/21														
178	Professional video production company and a competent video director	7 days	Fri 30/7/21	Thu 5/8/21														
179	Surveyor, Key People	7 days	Fri 30/7/21	Thu 5/8/21														
180	Traffic Consultant, Traffic Engineer	7 days	Fri 30/7/21	Thu 5/8/21														
181	Particulars of Independent service provider for Digital Works Supervision System	7 days	Fri 30/7/21	Thu 5/8/21														
182	Contractor's Management Team	14 days	Fri 30/7/21	Thu 12/8/21														
183	BIM team	14 days	Fri 30/7/21	Thu 12/8/21														
184	Competent member of the sites supervisory staff to oversee and supervise tree works related to arboricultural operations and preservation of trees within the Site	21 days	Fri 30/7/21	Thu 19/8/21														
185	Content of Contract Webpage (Monthly update afterwards)	21 days	Fri 30/7/21	Thu 19/8/21														
186	Particulars of the assigned person (competent member with arboriculture knowledge of the site supervisory for tree preservation)	21 days	Fri 30/7/21	Thu 19/8/21														
187	Details of Geotechnical monitoring team	21 days	Fri 30/7/21	Thu 19/8/21														
188	Design of the CRE Site Office certified by an accepted ICE	30 days	Fri 30/7/21	Sat 28/8/21														
189	Design Architect	30 days	Fri 30/7/21	Sat 28/8/21														
190	Specially required staff	30 days	Fri 30/7/21	Sat 28/8/21														
191	Public Relation Officer	30 days	Fri 30/7/21	Sat 28/8/21														
192	Site Safety Committee (SSC) Meeting (monthly afterwards)	30 days	Fri 30/7/21	Sat 28/8/21														
193	Meeting of the SSMC (monthly afterwards)	30 days	Fri 30/7/21	Sat 28/8/21														
194	Professional Indemnity Insurance in respect of Contractor's Design	60 days	Fri 30/7/21	Mon 27/9/21														
195	Proposed gasket material for waterworks	60 days	Fri 30/7/21	Mon 27/9/21														
196	7 days advance notice of the date on which workers begin to wear Site uniform; Provide uniforms within 5 days after the design is accepted by	60 days	Fri 30/7/21	Mon 27/9/21														
197	2 Engineering Graduates 3 Technician apprentices	90 days	Fri 30/7/21	Wed 27/10/21														
198	Commissioning of DWSS	90 days	Fri 30/7/21	Wed 27/10/21														
199	Agree on the content and presentation of the dashboard of DWSS	90 days	Fri 30/7/21	Wed 27/10/21														
200	Monthly collaboration and information exchange of BIM	90 days	Fri 30/7/21	Wed 27/10/21														
201	Combined Services Drawing (CSD) and CBWD generated from BIM mo	90 days	Fri 30/7/21	Wed 27/10/21														
202	Video script for Project Video Film	180 days	Fri 30/7/21	Tue 25/1/22														

ID	Task Name	Duration	Early Start	Early Finish	December 2022					January 2023				February 2023																	
					27/11	4/12	11/12	18/12	25/12	1/1	8/1	15/1	22/1	29/1	5/2	12/2	19/2	26/2													
203	Employment of Construction Industry Council's Graduates (min. 4 gradu	180 days	Fri 30/7/21	Tue 25/1/22																											
204	Nomination of Treatment process specialist, Design Engineer, and Independent Checking Engineer (ICE)	34 days	Mon 7/2/22	Sat 12/3/22																											
205	Plan & Proposals	60 days	Fri 30/7/21	Mon 27/9/21																											
206	Preparation and submission of Noise Mitigation Plan (3 hard copies, 2 electronic copies)	30 days	Fri 30/7/21	Sat 28/8/21																											
207	Preparation and submission of Waste Management Plan (WMP)	30 days	Fri 30/7/21	Sat 28/8/21																											
208	Preparation and submission of Draft Construction Health and Safety Plan (3 copies)	7 days	Fri 30/7/21	Thu 5/8/21																											
209	Preparation and submission of Quality Policy statement and quality plan	7 days	Fri 30/7/21	Thu 5/8/21																											
210	Preparation and submission of Draft Environmental Management Plan (EMP) 3 copies	4 days	Fri 30/7/21	Mon 2/8/21																											
211	Tender requirements for suppliers of Plant and Materials, Equipment and Insurance Proposal	14 days	Fri 30/7/21	Thu 12/8/21																											
212	Preparation of Proposal for arrangement for placement of storage compartments/ drinking water facilities/ toilet/ hand-wash facilities/ showering/ rubbishbin/ working shelter on Site	14 days	Fri 30/7/21	Thu 12/8/21																											
213	Preparation Proposal for security system	14 days	Fri 30/7/21	Thu 12/8/21																											
214	Preparation and submission of DWSS proposal	21 days	Fri 30/7/21	Thu 19/8/21																											
215	Preparation and submission of Subcontractor Management Plan (SMP)	21 days	Fri 30/7/21	Thu 19/8/21																											
216	Preparation and submission of Construction Health and Safety Plan (6 copies)	30 days	Fri 30/7/21	Sat 28/8/21																											
217	Weather protection scheme	30 days	Fri 30/7/21	Sat 28/8/21																											
218	Proposal of COBie information requirements	30 days	Fri 30/7/21	Sat 28/8/21																											
219	Preparation and submission of Final Environmental Management Plan (EMP) 3 copies	30 days	Fri 30/7/21	Sat 28/8/21																											
220	Preparation of Proposed Plans for submission of each Release of construction and Project Video Films	30 days	Fri 30/7/21	Sat 28/8/21																											
221	Preparation and submission of Site Traffic Safety Management Plan (STSMP), (monthly update)	60 days	Fri 30/7/21	Mon 27/9/21																											
222	Preparation and submission of Site Management Plan for TTS	60 days	Fri 30/7/21	Mon 27/9/21																											
223	Preparation and submission of BIM Execution Plan accordance with the PSA 1.14D	60 days	Fri 30/7/21	Mon 27/9/21																											
224	Public Relation (PR) Company, PR plan	60 days	Fri 30/7/21	Mon 27/9/21																											
225	Preparation and submission of Temporary drainage management plan	7 days	Fri 30/7/21	Thu 5/8/21																											
226	Procurements of Major Materials	430 days	Tue 15/2/22	Thu 20/4/23																											
227	Procurement & material submission of bearing for elevated walkway	90 days	Thu 26/5/22	Tue 23/8/22																											
228	Design, manufacturing and FAT of bearing for elevated walkway	90 days	Wed 24/8/22	Mon 21/11/22																											
229	Deliveries and site inspection of bearing for elevated walkway etc.	60 days	Tue 22/11/22	Fri 20/1/23																											
230	Procurement & material submission of movement jointst for elevated wal	90 days	Wed 24/8/22	Mon 21/11/22																											
231	Design, manufacturing and FAT of movement jointst for elevated walkwa	90 days	Tue 22/11/22	Sun 19/2/23																											
232	Deliveries and site inspection of movement jointst for elevated walkway e	60 days	Mon 20/2/23	Thu 20/4/23																											
233	Procurement of Raise Planter Type A&B	90 days	Tue 15/2/22	Sun 15/5/22																											
234	Manufacturing, FAT & delivery of Raise Planter Type A&B	90 days	Mon 16/5/22	Sat 13/8/22																											
235	Procurement of Balustrade Wall BW1-2	90 days	Sat 3/9/22	Thu 1/12/22																											
236	Manufacturing, FAT & delivery of Balustrade Wall BW1-2	90 days	Fri 2/12/22	Wed 1/3/23																											
237	Procurement of Children Play Areas & water play area Park Facilities	90 days	Thu 26/5/22	Tue 23/8/22																											
238	Design, Manufacturing, FAT & delivery of Children Play Areas & water play area Park Facilities	90 days	Wed 24/8/22	Mon 21/11/22																											
239	Procurement of Adult fitness Area Park Facilities	90 days	Thu 26/5/22	Tue 23/8/22																											
240	Design Manufacturing, FAT & delivery of Adult fitness Area Park Facilitie	90 days	Wed 24/8/22	Mon 21/11/22																											
241	Procurement of Elderly fitness Area Park Facilities	90 days	Thu 26/5/22	Tue 23/8/22																											
242	Design, Manufacturing, FAT & delivery of Elderly fitness Area Park Facil	90 days	Wed 24/8/22	Mon 21/11/22																											
243	Programme	1332 days	Fri 30/7/21	Sat 22/3/25																											
244	Preparation & Submission of First Works Program	6 days	Fri 30/7/21	Wed 4/8/21																											
245	Preparation & Submission of Three Months Rolling Program	14 days	Fri 30/7/21	Thu 12/8/21																											
246	Program Review and Acceptance of First Program	14 days	Thu 5/8/21	Wed 18/8/21																											
247	Preparation and Submission of Detailed Works Program	60 days	Thu 19/8/21	Sun 17/10/21																											
248	Program Review and Acceptance of Works Program	14 days	Mon 18/10/21	Sun 31/10/21																											

ID	Task Name	Duration	Early Start	Early Finish	December 2022				January 2023				February 2023					
					27/11	4/12	11/12	18/12	25/12	1/1	8/1	15/1	22/1	29/1	5/2	12/2	19/2	26/2
249	Implementation of Programme Management and Monthly Reporting	1238 days	Mon 1/11/21	Sat 22/3/25														
250	Permit and Licences	60 days	Fri 30/7/21	Mon 27/9/21														
251	Detailed construction sequences with associated traffic diversion schemes and obtain endorsement in principle from the relevant authorities and the Supervisor	30 days	Fri 30/7/21	Sat 28/8/21														
252	Risk Assessment for slope works	7 days	Fri 30/7/21	Thu 5/8/21														
253	Welfare facilities for workers in accordance with requirements in PS Clause 1.69B	7 days	Fri 30/7/21	Thu 5/8/21														
254	UU detection equipment brand/model	7 days	Fri 30/7/21	Thu 5/8/21														
255	Certified calibration certificates	7 days	Fri 30/7/21	Thu 5/8/21														
256	Contract Computer Facilities, Electronic Document Management System, Site Record Information System, Digital Works Supervision System and other software	6 days	Fri 30/7/21	Wed 4/8/21														
257	Name of the designated bank and all related arrangement details for payment of wages to all the Site Workers	6 days	Fri 30/7/21	Wed 4/8/21														
258	Site Cleanliness and Tidiness	7 days	Fri 30/7/21	Thu 5/8/21														
259	3 sets of coloured record photos in SR size (recording existing building/ street furniture.....)	7 days	Fri 30/7/21	Thu 5/8/21														
260	Contract Cars	7 days	Fri 30/7/21	Thu 5/8/21														
261	Design of uniform for site workers	7 days	Fri 30/7/21	Thu 5/8/21														
262	Survey Equipment for Initial survey	7 days	Fri 30/7/21	Thu 5/8/21														
263	Inclinometer access tubes - suppliers, material specification and samples of the tubes and couplings	14 days	Fri 30/7/21	Thu 12/8/21														
264	Payment of Wages System for Site Workers	14 days	Fri 30/7/21	Thu 12/8/21														
265	Tree survey record	14 days	Fri 30/7/21	Thu 12/8/21														
266	Supply of Survey Equipment for PM use	30 days	Fri 30/7/21	Sat 28/8/21														
267	Complete setting up and begin to operate the Security System	60 days	Fri 30/7/21	Mon 27/9/21														
268	Initial Survey	60 days	Fri 30/7/21	Mon 27/9/21														
269	Assessment for the risk resulting from working in hot weather	60 days	Fri 30/7/21	Mon 27/9/21														
270	Contractor's Design	659 days	Fri 30/7/21	Fri 19/5/23														
271	Prepare & Submission Contractor's Design - Architectural & Structural	90 days	Fri 30/7/21	Wed 27/10/21														
272	Internal Review & Submission Contractor's Design - Architectural & Stru	30 days	Thu 28/10/21	Fri 26/11/21														
273	PM Review & AIP Contractor's Design - Architectural	30 days	Sat 27/11/21	Sun 26/12/21														
274	Re-submission Contractor's Design - Architectural & Structural	90 days	Mon 27/12/21	Sat 26/3/22														
275	Design Checker Review & Endorsement of Contractor's Design - Archite	60 days	Sun 27/3/22	Wed 25/5/22														
276	DDA Submission (circulation to Government Authorities)	7 days	Thu 26/5/22	Wed 1/6/22														
277	Time risk allowance for DDA processing	30 days	Thu 2/6/22	Fri 1/7/22														
278	Vetting Process and Approval by Government Authorities and PM	45 days	Sat 2/7/22	Mon 15/8/22														
279	Design Checker issue certificate of Approved Design	7 days	Tue 16/8/22	Mon 22/8/22														
280	Prepare Contractor's Design - Toilet , Management office & Store room	90 days	Sat 2/7/22	Thu 29/9/22														
281	Internal review, ICE, CSD and submission Contractor's Design - Toilet , Management office & Store room	60 days	Fri 30/9/22	Mon 28/11/22														
282	AIP Contractor's Design - Toilet , Management office & Store room	30 days	Tue 29/11/22	Wed 28/12/22														
283	Prepare Contractor's Design - Underground Water Treatment Plant	90 days	Mon 7/2/22	Sat 7/5/22														
284	Internal review, ICE, CSD and submission Contractor's Design - Underground Water Treatment Plant	90 days	Sun 8/5/22	Fri 5/8/22														
285	AIP Contractor's Design - Underground Water Treatment Plant	30 days	Sat 6/8/22	Sun 4/9/22														
286	Prepare Contractor's Design - Entry Portal, Shelters, Signage, Solar Panels & Associated System etc.	150 days	Tue 23/8/22	Thu 19/1/23														
287	Internal review, ICE, CSD and submission Contractor's Design - Entry Portal, Shelters, Signage, Solar Panels & Associated System etc.	90 days	Fri 20/1/23	Wed 19/4/23														
288	AIP Contractor's Design - Entry Portal, Shelters, Signage, Solar Panels & Associated System etc.	30 days	Thu 20/4/23	Fri 19/5/23														
289	Prepare Contractor's Design - Park lighting, irrigation system, smart system etc.	70 days	Sun 29/5/22	Sat 6/8/22														
290	Internal review, ICE, CSD and submission Contractor's Design - Park lighting, irrigation system, smart system etc.	40 days	Sun 7/8/22	Thu 15/9/22														
291	AIP Contractor's Design- Park lighting, irrigation system, smart system e	30 days	Fri 16/9/22	Sat 15/10/22														
292	Contractor's Design [Enhancement on Architectural Design & Associated Works]	450 days	Fri 30/7/21	Sat 22/10/22														


ID	Task Name	Duration	Early Start	Early Finish	December 2022					January 2023				February 2023				
					27/11	4/12	11/12	18/12	25/12	1/1	8/1	15/1	22/1	29/1	5/2	12/2	19/2	26/2
293	Proposal of proposed architects firm & quotation for acceptance of the Project Manager	60 days	Fri 30/7/21	Mon 27/9/21														
294	Prepare & Submission Preliminary Arch., Design	90 days	Tue 28/9/21	Sun 26/12/21														
295	PM Review & AIP Preliminary Architectural Design	30 days	Mon 27/12/21	Tue 25/1/22														
296	Vetting of design through public engagement activities	60 days	Wed 26/1/22	Sat 26/3/22														
297	Submission of design to DSD, LCSD and other authorities for vetting and acceptance	60 days	Sun 27/3/22	Wed 25/5/22														
298	Preparation & submission of detailed design for approval	90 days	Thu 26/5/22	Tue 23/8/22														
299	Time risk allowance for DDA processing	30 days	Wed 24/8/22	Thu 22/9/22														
300	Approval of detailed design	30 days	Fri 23/9/22	Sat 22/10/22														
301	Method Statements & Temporary Works	120 days	Fri 30/7/21	Fri 26/11/21														
302	Preparation & submission of generic method statement for site formation	60 days	Fri 30/7/21	Mon 27/9/21														
303	Preparation & submission of generic method statement for earth slope	60 days	Fri 30/7/21	Mon 27/9/21														
304	Preparation & submission of generic method statement for retaining wall construction	60 days	Fri 30/7/21	Mon 27/9/21														
305	Preparation & submission of generic method statement for G.I works	60 days	Fri 30/7/21	Mon 27/9/21														
306	Preparation & Submission of generic method statement for drainage works	60 days	Fri 30/7/21	Mon 27/9/21														
307	Preparation and submission of generic method statement of road works	60 days	Fri 30/7/21	Mon 27/9/21														
308	Preparation & submission of generic method statement of elevated walkway construction	120 days	Fri 30/7/21	Fri 26/11/21														
309	Temporary Work for cut/fill slope works	60 days	Fri 30/7/21	Mon 27/9/21														
310	Temporary Work for retaining wall construction	60 days	Fri 30/7/21	Mon 27/9/21														
311	Temporary Work for elevated walkway construction	60 days	Fri 30/7/21	Mon 27/9/21														
312	Temporary Work for road and drainage works	60 days	Fri 30/7/21	Mon 27/9/21														
313	BIM Deliverable	1341 days	Fri 30/7/21	Mon 31/3/25														
314	Submission of COBie Information Requirements for Asset Management	30 days	Fri 30/7/21	Sat 28/8/21														
315	Submission of BIM Execution Plan in accordance with the PS Appendix 1.14D	60 days	Fri 30/7/21	Mon 27/9/21														
316	Submission of Combined Services Drawings	90 days	Fri 30/7/21	Wed 27/10/21														
317	Submission of proposal for BIM training plan	90 days	Fri 30/7/21	Wed 27/10/21														
318	Nomination of staff or subcontractor to attend BIM skill training courses under the pre approved list of the CITF managed by the CIC	120 days	Fri 30/7/21	Fri 26/11/21														
319	Collaboration and Model Sharing	60 days	Thu 28/10/21	Sun 26/12/21														
320	Monthly Coordination meeting& Submission of monthly BIM progress reports & Submission of 4D Simulation	1191 days	Mon 27/12/21	Mon 31/3/25														
321	Submission of COBie data deliverables	30 days	Fri 31/1/25	Sat 1/3/25														
322	Submission of a Fully Coordinated BIM Model with field verified in LOD 3	30 days	Tue 18/2/25	Wed 19/3/25														
323	Submission of O&M Manuals, Product Catalogues and Operating Data	30 days	Tue 18/2/25	Wed 19/3/25														
324	Submission of As-built drawings	30 days	Tue 18/2/25	Wed 19/3/25														
325	Submission of Asset Data	30 days	Tue 18/2/25	Wed 19/3/25														
326	Work Area	1341 days	Fri 30/7/21	Mon 31/3/25														
327	CRE Site Office Design & ICE Endorsement	30 days	Fri 30/7/21	Sat 28/8/21														
328	CRE Site office Design Review and Acceptance	30 days	Sun 29/8/21	Mon 27/9/21														
329	CRE Site office Construction Works	90 days	Tue 28/9/21	Sun 26/12/21														
330	Completion of CRE Site office Construction Works	0 days	Mon 24/1/22	Mon 24/1/22														
331	CRE Site office Mobilization & Maintenance	1143 days	Mon 24/1/22	Tue 11/3/25														
332	Access for Works Area	0 days	Fri 30/7/21	Fri 30/7/21														
333	Maintenance Duration for Works Area	1340 days	Sat 31/7/21	Mon 31/3/25														
334	Vacate / Handover Works Area	0 days	Mon 31/3/25	Mon 31/3/25														
335	Setting up Contractor's Project office	90 days	Tue 28/9/21	Sun 26/12/21														
336	Contractor Site office Maintenance	1143 days	Mon 24/1/22	Tue 11/3/25														
337	Construction Works	1341 days	Fri 30/7/21	Mon 31/3/25														
338	Section of Works 1 - Portions 1a, 2a, 2b	976 days	Fri 30/7/21	Sun 31/3/24														
339	Portion 1a	976 days	Fri 30/7/21	Sun 31/3/24														
340	Preparation& submission of MS, Temp., works, associated plans & documents	50 days	Fri 30/7/21	Fri 17/9/21														
341	Engineer's AIP of MS, Temp., works, plans& associated docs	21 days	Fri 8/4/22	Thu 28/4/22														

ID	Task Name	Duration	Early Start	Early Finish	27/11	4/12	11/12	18/12	25/12	1/1	8/1	15/1	22/1	29/1	5/2	12/2	19/2	26/2
342	Provision of site access [273 days after starting date as per Contract]	8 days	Fri 29/4/22	Fri 6/5/22														
343	Mobilization& Site Clearance	14 days	Sat 7/5/22	Fri 20/5/22														
344	Excavation and Construction of Drainage Works	108 days	Sat 21/5/22	Mon 5/9/22														
345	Pipe laying, backfilling and reinstatement work	109 days	Mon 27/6/22	Thu 13/10/22														
346	CCTV inspection, testing and commissioning of Drainage Works	73 days	Tue 6/9/22	Thu 17/11/22														
347	Time Risk Allowance	14 days	Fri 18/11/22	Thu 1/12/22														
348	Excavation and Construction of Waterworks	108 days	Sat 21/5/22	Mon 5/9/22														
349	Testing and Commissioning of Waterline for Freshwater	38 days	Tue 6/9/22	Thu 13/10/22														
350	Excavation and construction of draw pits and ducting	108 days	Sat 21/5/22	Mon 5/9/22														
351	Construction of store room builder works	107 days	Thu 29/12/22	Fri 14/4/23														
352	Construction of store room finishing works	85 days	Sat 15/4/23	Sat 8/7/23														
353	Backfilling and compaction of materials	73 days	Fri 2/12/22	Sun 12/2/23														
354	Construction of U-channels with cover	107 days	Mon 13/2/23	Tue 30/5/23														
355	Installation of lighting	107 days	Mon 13/2/23	Tue 30/5/23														
356	Testing and Commissioning of lighting	37 days	Wed 31/5/23	Thu 6/7/23														
357	Application for (WW0046 - Part I & II)	30 days	Thu 23/2/23	Fri 24/3/23														
358	Miscellaneous works (e.g. irrigation system and T&C)	72 days	Wed 31/5/23	Thu 10/8/23														
359	Hard landscape works including soil placement	67 days	Fri 11/8/23	Mon 16/10/23														
360	Soft landscaping works	58 days	Tue 17/10/23	Wed 13/12/23														
361	Application for (WW0046 - Part IV & V)	60 days	Fri 11/8/23	Mon 9/10/23														
362	DOS - Play Area Design (cum PR Enhancement)	616 days	Mon 25/7/22	Sun 31/3/24														
363	DOS Play Area Design Proposal	22 days	Mon 25/7/22	Mon 15/8/22														
364	Play Area Enhancement Design	31 days	Mon 1/8/22	Wed 31/8/22														
365	Engagement of Park Facilities Supplier/Specialist	31 days	Mon 1/8/22	Wed 31/8/22														
366	Submission of Play Area Proposal to LCSD	15 days	Thu 1/9/22	Thu 15/9/22														
367	Submission of Play Area Engagement/PR Event Proposal	15 days	Fri 16/9/22	Fri 30/9/22														
368	Vetting by Departments	31 days	Sat 1/10/22	Mon 31/10/22														
369	Preparation of Events	30 days	Tue 1/11/22	Wed 30/11/22														
370	Engagement/PR Events	31 days	Thu 1/12/22	Sat 31/12/22														
371	Finalization of DOS Play Area Design	31 days	Sun 1/1/23	Tue 31/1/23														
372	LCSD Endorsement	14 days	Wed 1/2/23	Tue 14/2/23														
373	Shop Drawing	14 days	Wed 15/2/23	Tue 28/2/23														
374	Order & Production of Play Equipment	182 days	Wed 15/2/23	Tue 15/8/23														
375	DOS - Construction - Civil Work and hard landscape	184 days	Wed 1/3/23	Thu 31/8/23														
376	Installation of Safety Mat & Play Equipment	122 days	Fri 1/9/23	Sun 31/12/23														
377	Certification & Handover	91 days	Mon 1/1/24	Sun 31/3/24														
378	Portion 2a	976 days	Fri 30/7/21	Sun 31/3/24														
379	Provision of site access [31 days after starting date as per Contract]	8 days	Mon 30/8/21	Mon 6/9/21														
380	Mobilization & Site Clearance	14 days	Tue 7/9/21	Mon 20/9/21														
381	Preparation & submission of MS, Temp., works, associated plans & c	51 days	Tue 21/9/21	Wed 10/11/21														
382	Engineer's AIP of MS, Temp., works, plans & associated docs	21 days	Thu 11/11/21	Wed 1/12/21														
383	Time Risk Allowance	24 days	Fri 30/7/21	Sun 22/8/21														
384	Lake Park - Enhancement Design	640 days	Fri 1/7/22	Sun 31/3/24														
385	Schematic Landscape Master (LMP)	77 days	Fri 1/7/22	Thu 15/9/22														
386	Draft 1 -LMP with building footprint	7 days	Fri 1/7/22	Thu 7/7/22														
387	Draft 2 - LMP with building layout, EVA, Schedule of Accommodation (SOA)	8 days	Fri 8/7/22	Fri 15/7/22														
388	Draft 3 - LMP with landscape features (fence wall, shether, furniture, railing, view deck with BFA ramp etc.)	8 days	Sat 16/7/22	Sat 23/7/22														
389	Final Draft - LMP with Water Play design, Prelim MEP	8 days	Sun 24/7/22	Sun 31/7/22														
390	Revision of Urban forest Layout	8 days	Sat 16/7/22	Sat 23/7/22														
391	Finalization - Urban Forest Layout	8 days	Sun 24/7/22	Sun 31/7/22														
392	Review by CEDD	24 days	Fri 8/7/22	Sun 31/7/22														
393	Circlation LMP to DSD for comment	15 days	Mon 1/8/22	Mon 15/8/22														

ID	Task Name	Duration	Early Start	Early Finish	December 2022					January 2023				February 2023				
					27/11	4/12	11/12	18/12	25/12	1/1	8/1	15/1	22/1	29/1	5/2	12/2	19/2	26/2
394	LMP Finalization	46 days	Mon 1/8/22	Thu 15/9/22														
395	Design AIP, GBP & Approval	92 days	Mon 1/8/22	Mon 31/10/22														
396	Design Package 1 - Building Design	46 days	Mon 1/8/22	Thu 15/9/22														
397	Design Package 2 - Shelter, Fence Wall, Railing, decking	46 days	Mon 1/8/22	Thu 15/9/22														
398	Design Package 3 - Structural	46 days	Mon 1/8/22	Thu 15/9/22														
399	Design Package 4 - MEP	46 days	Mon 1/8/22	Thu 15/9/22														
400	Bi-weekly Review by CEDD	40 days	Sun 7/8/22	Thu 15/9/22														
401	Aip/Circulation to DSD for comment	23 days	Thu 1/9/22	Fri 23/9/22														
402	GBP Preparation & Submission	45 days	Thu 1/9/22	Sat 15/10/22														
403	ICE Approval	16 days	Sun 16/10/22	Mon 31/10/22														
404	FSD Approval	16 days	Sun 16/10/22	Mon 31/10/22														
405	Construction Drawing (CD)	61 days	Tue 1/11/22	Sat 31/12/22														
406	CD package 1 - Architectural	61 days	Tue 1/11/22	Sat 31/12/22														
407	CD package 2 - Structural	61 days	Tue 1/11/22	Sat 31/12/22														
408	CD package 3 - MEP	61 days	Tue 1/11/22	Sat 31/12/22														
409	CD package 4 - Landscape	61 days	Tue 1/11/22	Sat 31/12/22														
410	CD package 5 - Details	61 days	Tue 1/11/22	Sat 31/12/22														
411	Shop Drawing	181 days	Tue 1/11/22	Sun 30/4/23														
412	Shop Drawing & Material submission	181 days	Tue 1/11/22	Sun 30/4/23														
413	Construction	578 days	Thu 1/9/22	Sun 31/3/24														
414	Footing & foundation (buildings,sheltders, fence wall & viewing deck)	181 days	Wed 16/11/22	Mon 15/5/23														
415	Laying of UU & Civil Works	181 days	Wed 16/11/22	Mon 15/5/23														
416	Super structure (Entry Portal, Water Treatment Plant, Function Rm, Toilets)	425 days	Wed 1/2/23	Sun 31/3/24														
417	Building Facade (Entry Portal, Water Treatment Plant, Function Rm, Toilets)	214 days	Thu 1/6/23	Sun 31/12/23														
418	Shethers	184 days	Tue 16/5/23	Wed 15/11/23														
419	Boundary fence wall	184 days	Tue 16/5/23	Wed 15/11/23														
420	MEP	321 days	Tue 16/5/23	Sun 31/3/24														
421	Water Play installation	183 days	Sun 1/10/23	Sun 31/3/24														
422	Interior	183 days	Sun 1/10/23	Sun 31/3/24														
423	T & C	183 days	Sun 1/10/23	Sun 31/3/24														
424	Hard Landscape (Planter ,bioswale, boardwalk, wetland, soil cell, paving, etc)	427 days	Thu 1/12/22	Wed 31/1/24														
425	Landscape lighting	184 days	Tue 1/8/23	Wed 31/1/24														
426	Irrigation system	62 days	Fri 1/12/23	Wed 31/1/24														
427	Soft Landscape (Lake Island, Lake side and riparian planting) (In planting seasons)	61 days	Tue 1/8/23	Sat 30/9/23														
428	Soft Landscape (Trees and "flower sea") (In planting seasons)	60 days	Thu 1/2/24	Sun 31/3/24														
429	Nursery for Trees and Flower sea"	518 days	Thu 1/9/22	Wed 31/1/24														
430	Preparation of O&M Manual	184 days	Wed 1/3/23	Thu 31/8/23														
431	As-built drg/model	182 days	Mon 2/10/23	Sun 31/3/24														
432	Portion 2b	798 days	Sat 2/10/21	Fri 8/12/23														
433	Preparation & submission of MS, Temp., works, associated plans & c	51 days	Sat 2/10/21	Sun 21/11/21														
434	Engineer's AIP of MS, Temp., works, plans & associated docs	22 days	Mon 22/11/21	Mon 13/12/21														
435	Provision of site access [137 days after starting date as per Contract]	7 days	Tue 14/12/21	Mon 20/12/21														
436	Mobilization & Site Clearance	16 days	Tue 21/12/21	Wed 5/1/22														
437	Hard landscaping work for Island - placement of boulders, soil placement and planters construction	107 days	Thu 6/1/22	Fri 22/4/22														
438	Soft landscaping works for Island	74 days	Sat 23/4/22	Tue 5/7/22														
439	Construction of artificial lake	97 days	Mon 7/2/22	Sat 14/5/22														
440	Construction of artificial island	74 days	Sat 23/4/22	Tue 5/7/22														
441	Construction of pavers for viewing steps	108 days	Wed 6/7/22	Fri 21/10/22														
442	Time Risk Allowance	14 days	Sat 22/10/22	Fri 4/11/22														

ID	Task Name	Duration	Early Start	Early Finish	December 2022					January 2023				February 2023							
					27/11	4/12	11/12	18/12	25/12	1/1	8/1	15/1	22/1	29/1	5/2	12/2	19/2	26/2			
443	Construction of pavers for viewing deck A	108 days	Sat 5/11/22	Mon 20/2/23															20/2		
444	Construction of pavers for viewing deck B	95 days	Tue 21/2/23	Fri 26/5/23															21/2		
445	Construction of pavers for timber decking	55 days	Sat 27/5/23	Thu 20/7/23																	
446	Soft landscaping works (soil placement and planting works) for Riparian zone A	71 days	Wed 6/7/22	Wed 14/9/22																	
447	Soft landscaping works (soil placement and planting works) for Riparian zone B	109 days	Thu 15/9/22	Sun 1/1/23															1/1		
448	Soft landscaping works (soil placement and planting works) for Riparian zone C	107 days	Mon 2/1/23	Tue 18/4/23															2/1		
449	Soft landscaping works (other works) for Riparian zone C	36 days	Wed 19/4/23	Wed 24/5/23																	
450	Placement of boulders along artificial planting	107 days	Thu 25/5/23	Fri 8/9/23																	
451	Installation of lighting for Portion 2b	106 days	Fri 21/7/23	Fri 3/11/23																	
452	Testing and Commissioning of lighting for Portion 2b	35 days	Sat 4/11/23	Fri 8/12/23																	
453	Section of Works 1A - Establishment Works for all Landscape Softworks in Section 1 of the Works	365 days	Sun 31/3/24	Mon 31/3/25																	
454	Commencement of Establishment Work for Section 1	0 days	Sun 31/3/24	Sun 31/3/24																	
455	Establishment Work Duration for Section 1	365 days	Mon 1/4/24	Mon 31/3/25																	
456	Completion of Works in Section 1	0 days	Mon 31/3/25	Mon 31/3/25																	
457	Section of Works 2 - Portion 8	769 days	Fri 30/7/21	Wed 6/9/23																	
458	Portion 8	769 days	Fri 30/7/21	Wed 6/9/23																	
459	Provision of site access [on starting date as per Contract]	7 days	Fri 30/7/21	Thu 5/8/21																	
460	Mobilization& Site Clearance	14 days	Fri 6/8/21	Thu 19/8/21																	
461	Preparation& submission of MS, Temp., works, associated plans & d	52 days	Fri 20/8/21	Sun 10/10/21																	
462	Engineer's AIP of MS, Temp., works, plans& associated docs	22 days	Mon 11/10/21	Mon 1/11/21																	
463	Excavation for Drainage Works	108 days	Tue 2/11/21	Thu 17/2/22																	
464	Construction of Drainage Works	108 days	Tue 7/12/21	Thu 24/3/22																	
465	CCTV inspection, testing and commissioning of Drainage Works	71 days	Fri 18/2/22	Fri 29/4/22																	
466	Time Risk Allowance	16 days	Sat 30/4/22	Sun 15/5/22																	
467	Backfilling and compaction of materials, shelters, stairs and pavement installation etc.	120 days	Mon 16/5/22	Mon 12/9/22																	
468	Tai Chi Area Construction	120 days	Tue 16/8/22	Tue 13/12/22															13/12		
469	Adult Fitness Area Construction	120 days	Tue 22/11/22	Tue 21/3/23																	
470	Adult Fitness Area - Equipment installation	48 days	Wed 22/3/23	Mon 8/5/23																	
471	Elderly Fitness Area Construction	120 days	Tue 22/11/22	Tue 21/3/23																	
472	Elderly Fitness Area - Equipment installation	48 days	Wed 22/3/23	Mon 8/5/23																	
473	Children Paly Area 4 Construction	120 days	Tue 22/11/22	Tue 21/3/23																	
474	Children Paly Area 4 - Facility installation	48 days	Wed 22/3/23	Mon 8/5/23																	
475	Children Paly Area 5 Construction	120 days	Tue 22/11/22	Tue 21/3/23																	
476	Children Paly Area 5 - Facility installation	48 days	Wed 22/3/23	Mon 8/5/23																	
477	Soft landscaping works including soil placement for planting	121 days	Wed 14/12/22	Thu 13/4/23															14/12		
478	Irrigation system& miscellaneous work	72 days	Fri 14/4/23	Sat 24/6/23																	
479	Installation of draw pits ducting and reinstatement works	121 days	Sat 25/2/23	Sun 25/6/23															25/2		
480	Installation of lighting	74 days	Sat 20/5/23	Tue 1/8/23																	
481	Testing and Commissioning of lighting	36 days	Wed 2/8/23	Wed 6/9/23																	
482	Section of Works 2A - Establishment Works for all Landscape Softworks in Section 2 of the Works	365 days	Wed 6/9/23	Thu 5/9/24																	
483	Commencement of Establishment Work for Section 2	0 days	Wed 6/9/23	Wed 6/9/23																	
484	Establishment Work Duration for Section 2	365 days	Thu 7/9/23	Thu 5/9/24																	
485	Completion of Works in Section 2	0 days	Thu 5/9/24	Thu 5/9/24																	
486	Section of Works 3 - Portions 1b, 3, 4, 5	770 days	Fri 30/7/21	Thu 7/9/23																	
487	Portion 1b	222 days	Tue 29/11/22	Sat 8/7/23																	
488	Provision of site access [487 days after starting date as per Contract]	7 days	Tue 29/11/22	Mon 5/12/22	1/11	5/12															
489	Mobilization& Site Clearance	14 days	Tue 6/12/22	Mon 19/12/22	6/12	19/12															
490	Excavation and Construction of Sewerage line	65 days	Tue 20/12/22	Wed 22/2/23	20/12	22/2															
491	CCTV inspection, testing and commissioning of sewerage Line	37 days	Wed 8/2/23	Thu 16/3/23															8/2	22/2	

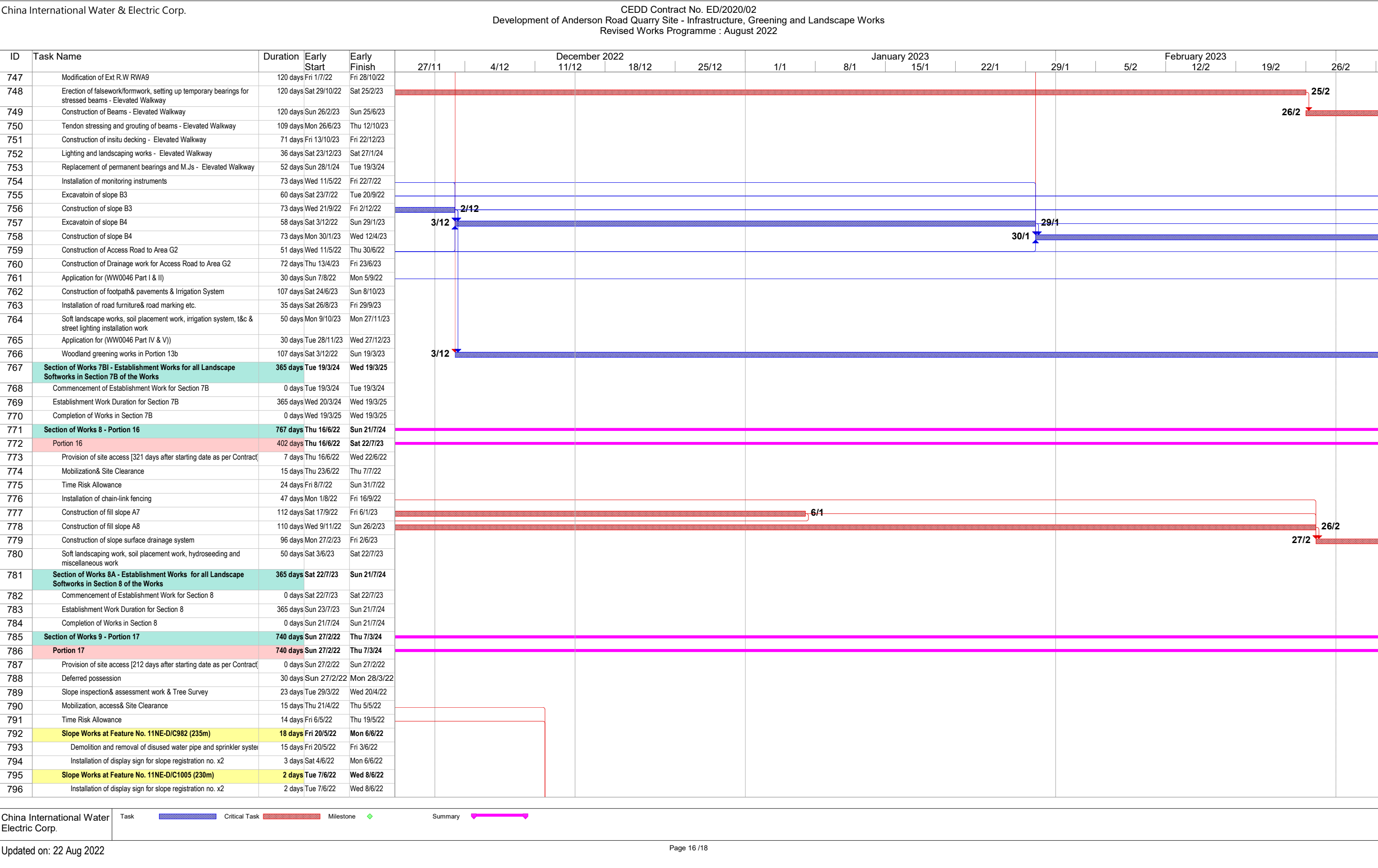
ID	Task Name	Duration	Early Start	Early Finish	December 2022			January 2023			February 2023								
					27/11	4/12	11/12	18/12	25/12	1/1	8/1	15/1	22/1	29/1	5/2	12/2	19/2	26/2	
492	Excavation and Construction of Waterlines for treated water & flushing water	65 days	Tue 20/12/22	Wed 22/2/23	20/12														22/2
493	Testing and Commissioning of Waterlines for treated water and flushing water	37 days	Mon 6/2/23	Tue 14/3/23	6/2														
494	Time Risk Allowance	7 days	Fri 17/3/23	Thu 23/3/23															
495	Backfilling and compaction of materials	36 days	Fri 24/3/23	Fri 28/4/23															
496	Construction of pavers	65 days	Sat 29/4/23	Sun 2/7/23															
497	Installation of lighting	57 days	Sat 29/4/23	Sat 24/6/23															
498	Testing and Commissioning of lighting	14 days	Sun 25/6/23	Sat 8/7/23															
499	Soft landscape works (installation of pot planters)	50 days	Sat 29/4/23	Sat 17/6/23															
500	Portion 3	648 days	Mon 29/11/21	Thu 7/9/23															
501	Provision of site access	7 days	Mon 29/11/21	Sun 5/12/21															
502	Mobilization& Site Clearance	14 days	Mon 6/12/21	Sun 19/12/21															
503	Preparation& submission of MS, Temp., works, associated plans & d	52 days	Mon 20/12/21	Wed 9/2/22															
504	Engineer AIP of MS, Temp., works, plans& associated docs	21 days	Thu 10/2/22	Wed 2/3/22															
505	Installation of chain-link fencing + Provision of temporary drainage sy	200 days	Thu 3/3/22	Sun 18/9/22															
506	Ground Cleaning, Scarifying, Ripping, Cultivation and Soil Replacem	225 days	Mon 19/9/22	Mon 1/5/23															
507	Soft landscaping works - Hydroseeding planting	129 days	Tue 2/5/23	Thu 7/9/23															
508	Pre-planting at Holding Nursery Area	180 days	Mon 2/1/23	Fri 30/6/23	2/1														
509	Portion 4	710 days	Fri 30/7/21	Sun 9/7/23															
510	Provision of site access [on starting date as per Contract]	7 days	Fri 30/7/21	Thu 5/8/21															
511	Remove AHM, Ground Cleaning, Scarifying, Ripping, Cultivation and Soil Replacement	200 days	Fri 23/9/22	Mon 10/4/23															
512	Soft landscaping works - Hydroseeding planting	90 days	Tue 11/4/23	Sun 9/7/23															
513	Portion 5	497 days	Sun 27/2/22	Sat 8/7/23															
514	Provision of site access [212 days after starting date as per Contract]	7 days	Sun 27/2/22	Sat 5/3/22															
515	Installation of chain-link fencing + + Provision of temporary drainage system	162 days	Sun 6/3/22	Sun 14/8/22															
516	Ground Cleaning, Scarifying, Ripping, Cultivation and Soil Replacem	242 days	Mon 11/7/22	Thu 9/3/23															
517	Soft landscaping works - Hydroseeding planting	121 days	Fri 10/3/23	Sat 8/7/23															
518	Section of Works 3A - Establishment Works for all Landscape Softworks in Section 3 of the Works	365 days	Thu 7/9/23	Fri 6/9/24															
519	Commencement of Establishment Work for Section 3	0 days	Thu 7/9/23	Thu 7/9/23															
520	Establishment Work Duration for Section 3	365 days	Fri 8/9/23	Fri 6/9/24															
521	Completion of Works in Section 3	0 days	Fri 6/9/24	Fri 6/9/24															
522	Section of Works 4 - Portions 6, 12	804 days	Fri 30/7/21	Wed 11/10/23															
523	Portion 6	621 days	Sat 29/1/22	Wed 11/10/23															
524	Provision of site access [183 days after starting date as per Contract]	0 days	Sat 29/1/22	Sat 29/1/22															
525	Deferred possession	81 days	Sat 29/1/22	Tue 19/4/22															
526	Mobilization& Site Clearance	14 days	Wed 20/4/22	Tue 3/5/22															
527	Excavation and Construction of Drainage Works	90 days	Thu 21/7/22	Tue 18/10/22															
528	Testing and commissioning of Drainage Works	70 days	Tue 13/9/22	Mon 21/11/22															
529	Time Risk Allowance	14 days	Tue 22/11/22	Mon 5/12/22	5/12														
530	Backfilling and compaction of materials	48 days	Tue 6/12/22	Sun 22/1/23	6/12														
531	Application for Irrigation system (WW0046 Part I& II)	30 days	Thu 6/10/22	Fri 4/11/22															
532	Miscellaneous works (e.g. irrigation system)	44 days	Mon 23/1/23	Tue 7/3/23	23/1														
533	Construction of U-channels with cover	100 days	Mon 23/1/23	Tue 2/5/23	23/1														
534	Construction of ramp and installation of seating	100 days	Mon 23/1/23	Tue 2/5/23	23/1														
535	Installation of railings& finishing works etc.	36 days	Wed 3/5/23	Wed 7/6/23															
536	Installation of lighting	70 days	Wed 8/3/23	Tue 16/5/23															
537	Testing and Commissioning of lighting	36 days	Fri 5/5/23	Fri 9/6/23															
538	Soil placment for planting work	28 days	Sat 10/6/23	Fri 7/7/23															
539	Soft landscaping works	96 days	Sat 8/7/23	Wed 11/10/23															
540	Application for Irrigation system (WW0046 Part IV& V)	60 days	Wed 8/3/23	Sat 6/5/23															
541	Portion 12	804 days	Fri 30/7/21	Wed 11/10/23															



ID	Task Name	Duration	Early Start	Early Finish	December 2022					January 2023				February 2023				
					27/11	4/12	11/12	18/12	25/12	1/1	8/1	15/1	22/1	29/1	5/2	12/2	19/2	26/2
593	Slope Works at Feature No. 11NE-D/C998 (409m)	46 days	Sat 29/1/22	Tue 15/3/22														
594	Construction of concrete maintenance staircase with hand railings	39 days	Sat 29/1/22	Tue 8/3/22														
595	Installation of display sign for slope registration no. x2	7 days	Wed 9/3/22	Tue 15/3/22														
596	Slope Works at Feature No. 11NE-D/FR657 (63m)	61 days	Wed 16/3/22	Sun 15/5/22														
597	Demolition and removal of disused water pipe and sprinkler system	14 days	Wed 16/3/22	Tue 29/3/22														
598	Filling of void with cement soil	8 days	Wed 30/3/22	Wed 6/4/22														
599	Construction of concrete berm	21 days	Thu 7/4/22	Wed 27/4/22														
600	Installation of hand railings	15 days	Thu 28/4/22	Thu 12/5/22														
601	Installation of display sign for slope registration no. x1	3 days	Fri 13/5/22	Sun 15/5/22														
602	Slope Works at Feature No. 11NE-D/C1003 (265m)	50 days	Mon 16/5/22	Mon 4/7/22														
603	Demolition and removal of disused water pipe and sprinkler system	14 days	Mon 16/5/22	Sun 29/5/22														
604	Construction of concrete berm	25 days	Mon 30/5/22	Thu 23/6/22														
605	Installation of hand railings	8 days	Fri 24/6/22	Fri 1/7/22														
606	Installation of display sign for slope registration no. x1	3 days	Sat 2/7/22	Mon 4/7/22														
607	Slope Works at Feature No. 11NE-D/C1006 (60m)	34 days	Tue 5/7/22	Sun 7/8/22														
608	Demolition and removal of disused water pipe and sprinkler system	10 days	Tue 5/7/22	Thu 14/7/22														
609	Construction of concrete berm (~30m)	14 days	Fri 15/7/22	Thu 28/7/22														
610	Installation of hand railings (~30m)	7 days	Fri 29/7/22	Thu 4/8/22														
611	Installation of display sign for slope registration no. x1	3 days	Fri 5/8/22	Sun 7/8/22														
612	Slope Works at Feature No. 11NE-D/C987 (90m)	103 days	Mon 8/8/22	Fri 18/11/22														
613	Demolition and removal of disused water pipe and sprinkler system	10 days	Mon 8/8/22	Wed 17/8/22														
614	Construction of concrete berm	33 days	Thu 18/8/22	Mon 19/9/22														
615	Installation of hand railings	35 days	Tue 20/9/22	Mon 24/10/22														
616	Installation of non-biodegradable erosion control mat with hydroseeding	23 days	Tue 25/10/22	Wed 16/11/22														
617	Installation of display sign for slope registration no. x1	2 days	Thu 17/11/22	Fri 18/11/22														
618	Slope Works at Feature No. 11NE-D/C980 (55m)	88 days	Sat 19/11/22	Tue 14/2/23														
619	Demolition and removal of disused water pipe and sprinkler system	23 days	Sat 19/11/22	Sun 11/12/22														
620	Construction of concrete berm	23 days	Mon 12/12/22	Tue 3/1/23														
621	Installation of hand railings	17 days	Wed 4/1/23	Fri 20/1/23														
622	Installation of non-biodegradable erosion control mat with hydroseeding	23 days	Sat 21/1/23	Sun 12/2/23														
623	Installation of display sign for slope registration no. x1	2 days	Mon 13/2/23	Tue 14/2/23														
624	Slope Works at Feature No. 11NE-D/C174 (70m)	39 days	Wed 15/2/23	Sat 25/3/23														
625	Damaged slope surface repairing	36 days	Wed 15/2/23	Wed 22/3/23														
626	Installation of display sign for slope registration no. x1	3 days	Thu 23/3/23	Sat 25/3/23														
627	Slope Works at Feature No. 11NE-D/C688 (167m)	62 days	Sun 26/3/23	Fri 26/5/23														
628	Slope surface repairing & Installation of tree rings x9	53 days	Sun 26/3/23	Wed 17/5/23														
629	Installation of display sign for slope registration no. x1	9 days	Thu 18/5/23	Fri 26/5/23														
630	Slope Works at Feature No. 11NE-D/C999 (250m)	20 days	Sat 27/5/23	Thu 15/6/23														
631	Demolition and removal of disused water pipe and sprinkler system	17 days	Sat 27/5/23	Mon 12/6/23														
632	Installation of display sign for slope registration no. x2	3 days	Tue 13/6/23	Thu 15/6/23														
633	Slope Works at Feature No. 11NE-D/C1026 (60m)	52 days	Fri 16/6/23	Sun 6/8/23														
634	Filling of void with cement soil	16 days	Fri 16/6/23	Sat 1/7/23														
635	Installation of non-biodegradable erosion control mat with hydroseeding	34 days	Sun 2/7/23	Fri 4/8/23														
636	Installation of display sign for slope registration no. x1	2 days	Sat 5/8/23	Sun 6/8/23														
637	Slope Works at Feature No. 11NE-D/C979 (45m)	39 days	Sat 29/1/22	Tue 8/3/22														
638	Time Risk Allowance	9 days	Sat 29/1/22	Sun 6/2/22														
639	Demolition and removal of disused water pipe and sprinkler system	7 days	Mon 7/2/22	Sun 13/2/22														
640	Construction of concrete berm	14 days	Mon 14/2/22	Sun 27/2/22														
641	Installation of hand railings	7 days	Mon 28/2/22	Sun 6/3/22														
642	Installation of display sign for slope registration no. x1	2 days	Mon 7/3/22	Tue 8/3/22														
643	Slope Works at Feature No. 11NE-D/C947 (420m)	82 days	Wed 9/3/22	Sun 29/5/22														

ID	Task Name	Duration	Early Start	Early Finish	27/11	4/12	11/12	18/12	25/12	1/1	8/1	15/1	22/1	29/1	5/2	12/2	19/2	26/2		
644	Demolition and removal of disused water pipe and sprinkler system	29 days	Wed 9/3/22	Wed 6/4/22																
645	Filling of void with cement soil	7 days	Thu 7/4/22	Wed 13/4/22																
646	Removal of damaged wire mesh and construction of new wire mesh	29 days	Thu 14/4/22	Thu 12/5/22																
647	Installation of hand railings	14 days	Fri 13/5/22	Thu 26/5/22																
648	Installation of display sign for slope registration no. x2	3 days	Fri 27/5/22	Sun 29/5/22																
649	Slope Works at Feature No. 11NE-D/C977 (300m)	81 days	Mon 30/5/22	Thu 18/8/22																
650	Demolition and removal of disused water pipe and sprinkler system	22 days	Mon 30/5/22	Mon 20/6/22																
651	Construction of 450 mm U-channel (~175m)	29 days	Tue 21/6/22	Tue 19/7/22																
652	Construction of wire mesh	28 days	Wed 20/7/22	Tue 16/8/22																
653	Installation of display sign for slope registration no. x2	2 days	Wed 17/8/22	Thu 18/8/22																
654	Slope Works at Feature No. 11NE-D/C986 (190m)	76 days	Fri 19/8/22	Wed 2/11/22																
655	Demolition and removal of disused water pipe and sprinkler system	7 days	Fri 19/8/22	Thu 25/8/22																
656	Filling of void with cement soil	7 days	Fri 26/8/22	Thu 1/9/22																
657	Construction of concrete berm	14 days	Fri 2/9/22	Thu 15/9/22																
658	Installation of hand railings	7 days	Fri 16/9/22	Thu 22/9/22																
659	Construction of wire mesh	38 days	Fri 23/9/22	Sun 30/10/22																
660	Installation of display sign for slope registration no. x2	3 days	Mon 31/10/22	Wed 2/11/22																
661	Slope Works at Feature No. 11NE-D/C871 (260m)	91 days	Thu 3/11/22	Wed 1/2/23																
662	Demolition and removal of disused water pipe and sprinkler system	14 days	Thu 3/11/22	Wed 16/11/22																
663	Construction of lockable gate	7 days	Thu 17/11/22	Wed 23/11/22																
664	Removal of existing damaged hand railings	14 days	Thu 24/11/22	Wed 7/12/22															7/12	
665	Installation of hand railings	70 days	Thu 24/11/22	Wed 1/2/23															1/2	
666	Installation of non-biodegradable erosion control mat with hydroseeding	24 days	Mon 9/1/23	Wed 1/2/23															9/1	1/2
667	Slope Works at Feature No. 11NE-D/C976 (185m)	92 days	Thu 2/2/23	Thu 4/5/23															2/2	17/2
668	Demolition and removal of disused water pipe and sprinkler system	16 days	Thu 2/2/23	Fri 17/2/23															18/2	
669	Construction of concrete berm	17 days	Sat 18/2/23	Mon 6/3/23																
670	Installation of hand railings	7 days	Tue 7/3/23	Mon 13/3/23																
671	Repainting of existing steel maintenance staircase	7 days	Tue 14/3/23	Mon 20/3/23																
672	Construction of wire mesh	35 days	Tue 21/3/23	Mon 24/4/23																
673	Removal of existing handrailing near steel landing plates	7 days	Tue 25/4/23	Mon 1/5/23																
674	Installation of display sign for slope registration no. x2	3 days	Tue 2/5/23	Thu 4/5/23																
675	Slope Works at Feature No. 11NE-D/C978 (350m)	49 days	Fri 5/5/23	Thu 22/6/23																
676	Demolition and removal of disused water pipe and sprinkler system	7 days	Fri 5/5/23	Thu 11/5/23																
677	Construction of concrete berm	17 days	Fri 12/5/23	Sun 28/5/23																
678	Installation of hand railings	16 days	Mon 29/5/23	Tue 13/6/23																
679	Repainting of existing steel maintenance staircase	7 days	Wed 14/6/23	Tue 20/6/23																
680	Installation of display sign for slope registration no. x2	2 days	Wed 21/6/23	Thu 22/6/23																
681	Slope Works at Feature No. 11NE-D/C988 (370m)	42 days	Fri 23/6/23	Thu 3/8/23																
682	Demolition and removal of disused water pipe and sprinkler system	7 days	Fri 23/6/23	Thu 29/6/23																
683	Construction of concrete berm	18 days	Fri 30/6/23	Mon 17/7/23																
684	Installation of hand railings	15 days	Tue 18/7/23	Tue 1/8/23																
685	Installation of display sign for slope registration no. x2	2 days	Wed 2/8/23	Thu 3/8/23																
686	Slope Works at Feature No. 11NE-D/C1004 (375m)	3 days	Fri 4/8/23	Sun 6/8/23																
687	Installation of display sign for slope registration no. x2	3 days	Fri 4/8/23	Sun 6/8/23																
688	Section of Works 5A I - Establishment Works for all Landscape Softworks in Section 5A of the Works	365 days	Sun 6/8/23	Mon 5/8/24																
689	Commencement of Establishment Work for Section 5A	0 days	Sun 6/8/23	Sun 6/8/23																
690	Establishment Work Duration for Section 5A	365 days	Mon 7/8/23	Mon 5/8/24																
691	Completion of Works in Section 5A	0 days	Mon 5/8/24	Mon 5/8/24																
692	Section of Works 5B - Portion 11	558 days	Sun 27/2/22	Thu 7/9/23																
693	Portion 11	558 days	Sun 27/2/22	Thu 7/9/23																
694	Provision of site access [212 days after starting date as per Contract]	7 days	Sun 27/2/22	Sat 5/3/22																
695	Road marking& miscellaneous work	102 days	Mon 29/5/23	Thu 7/9/23																

ID	Task Name	Duration	Early Start	Early Finish	27/11	4/12	11/12	18/12	25/12	1/1	8/1	15/1	22/1	29/1	5/2	12/2	19/2	26/2
696	Section of Works 6 - Portion 7	365 days	Tue 29/11/22	Tue 28/11/23														
697	Portion 7	365 days	Tue 29/11/22	Tue 28/11/23														
698	Provision of site access [487 days after starting date as per Contract]	7 days	Tue 29/11/22	Mon 5/12/22	3/11													
699	Mobilization& Site Clearance	14 days	Tue 6/12/22	Mon 19/12/22		6/12	5/12											
700	Time Risk Allowance	15 days	Tue 20/12/22	Tue 3/1/23				20/12	19/12	3/1								
701	Backfilling and Compaction of Material	71 days	Wed 4/1/23	Wed 15/3/23						4/1								
702	Construction of U-channels with cover and catchpits	72 days	Thu 16/3/23	Fri 26/5/23														
703	Road Paving work and associates street furniture	73 days	Sat 27/5/23	Mon 7/8/23														
704	Application for Irrigation system (WW0046 Part I& II)	30 days	Tue 6/12/22	Wed 4/1/23		6/12				4/1								
705	Miscellaneous works (e.g. irrigation system)	73 days	Sat 27/5/23	Mon 7/8/23														
706	Soft landscaping works	113 days	Tue 8/8/23	Tue 28/11/23														
707	Application for Irrigation system (WW0046 Part IV& V)	60 days	Tue 8/8/23	Fri 6/10/23														
708	Section of Works 6A - Establishment Works for all Landscape Softworks in Section 6 of the Works	365 days	Tue 28/11/23	Wed 27/11/24														
709	Commencement of Establishment Work for Section 6	0 days	Tue 28/11/23	Tue 28/11/23														
710	Establishment Work Duration for Section 6	365 days	Wed 29/11/23	Wed 27/11/24														
711	Completion of Works in Section 6	0 days	Wed 27/11/24	Wed 27/11/24														
712	Section of Works 7A - Portions 13a, 14 (DELETED)	706 days	Fri 30/7/21	Wed 5/7/23														
713	Portion 13a	523 days	Sat 29/1/22	Wed 5/7/23														
714	Provision of site access [183 days after starting date as per Contract]	9 days	Sat 29/1/22	Sun 6/2/22														
715	Mobilization& Site Clearance	14 days	Mon 7/2/22	Sun 20/2/22														
716	(G.I Works) Geotechnical Instrumentation Installation	72 days	Mon 21/2/22	Tue 3/5/22														
717	Time Risk Allowance	21 days	Wed 4/5/22	Tue 24/5/22														
718	Bulk excavation of cut slope {Access path& Site G-2}	72 days	Fri 1/7/22	Sat 10/9/22														
719	Cutting& filling of slopes to formation level {Access path & Site G-2}	109 days	Sun 11/9/22	Wed 28/12/22					28/12									
720	Construction of drainage system with cover and catchpits {Access path& Site G-2}	84 days	Thu 29/12/22	Wed 22/3/23				29/12										
721	CCTV, testing& commissioning of drainage works	32 days	Thu 23/3/23	Sun 23/4/23														
722	Construction of footpath, pavements, road furniture& road marking et	73 days	Mon 24/4/23	Wed 5/7/23														
723	Portion 14	509 days	Fri 30/7/21	Tue 20/12/22														
724	Provision of site access [on starting date as per Contract]	7 days	Fri 30/7/21	Thu 5/8/21														
725	Mobilization& Site Clearance	14 days	Fri 6/8/21	Thu 19/8/21														
726	Preparation& submission of MS, Temp., works, associated plans & d	52 days	Fri 20/8/21	Sun 10/10/21														
727	Engineer's AIP of MS, Temp., works, plans& associated docs	22 days	Mon 11/10/21	Mon 1/11/21														
728	Time Risk Allowance	35 days	Tue 2/11/21	Mon 6/12/21														
729	Cutting& filling of slopes to formation level {Site G-2}	108 days	Tue 7/12/21	Thu 24/3/22														
730	Excavation and Construction of Waterlines for fresh water & flushing	74 days	Fri 25/3/22	Mon 6/6/22														
731	Application for (WW0046: Part IV & V)	30 days	Tue 7/6/22	Wed 6/7/22														
732	Testing and Commissioning of Waterlines for fresh water and flushing water	36 days	Fri 24/6/22	Fri 29/7/22														
733	Construction of pavement footpath	109 days	Sat 30/7/22	Tue 15/11/22														
734	Construction of miscellaneous work	35 days	Wed 16/11/22	Tue 20/12/22				20/12										
735	PMI 001 : Additional GI at Portion 14	109 days	Fri 15/10/21	Mon 31/1/22														
736	Section of Works 7A - Establishment Works for all Landscape Softworks in Section 7A of the Works (DELETED)	365 days	Wed 5/7/23	Thu 4/7/24														
737	Commencement of Establishment Work for Section 7A	0 days	Wed 5/7/23	Wed 5/7/23														
738	Establishment Work Duration for Section 7A	365 days	Thu 6/7/23	Thu 4/7/24														
739	Completion of Works in Section 7A	0 days	Thu 4/7/24	Thu 4/7/24														
740	Section of Works 7B - Portions 13b, 15	752 days	Sun 27/2/22	Tue 19/3/24														
741	Portion 13b & 15	752 days	Sun 27/2/22	Tue 19/3/24														
742	Provision of site access [212 days after starting date as per Contract]	7 days	Sun 27/2/22	Sat 5/3/22														
743	Deferred possession	52 days	Sun 27/2/22	Tue 19/4/22														
744	Mobilization& Site Clearance	21 days	Wed 20/4/22	Tue 10/5/22														
745	Time Risk Allowance	15 days	Wed 11/5/22	Wed 25/5/22														
746	Modification of Ext R.W RWA10	36 days	Thu 26/5/22	Thu 30/6/22														

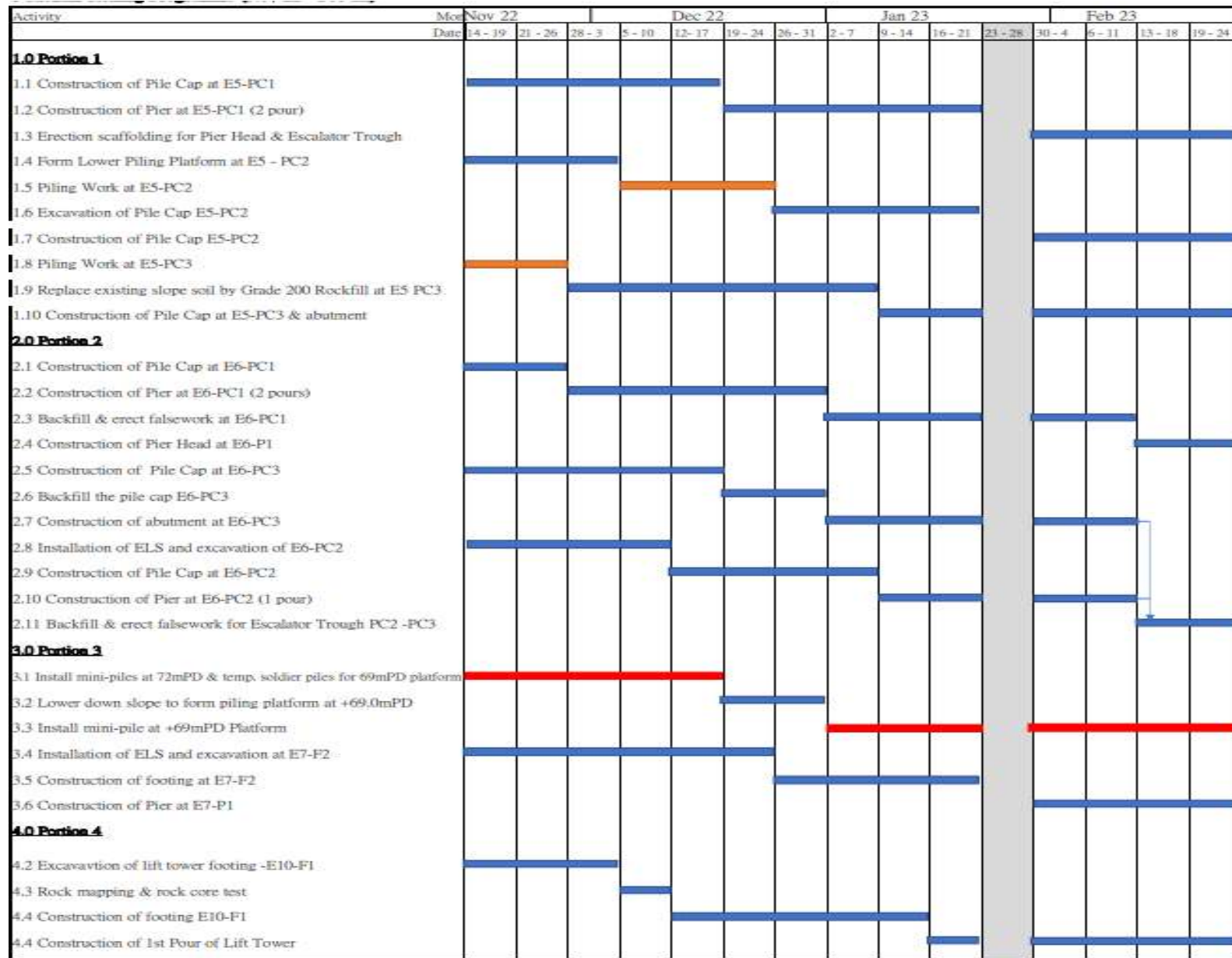


ID	Task Name	Duration	Early Start	Early Finish	27/11	4/12	December 2022	11/12	18/12	25/12	January 2023	1/1	8/1	15/1	22/1	29/1	February 2023	5/2	12/2	19/2	26/2
797	Slope Works at Feature No. 11NE-D/C872 (250m)	77 days	Thu 9/6/22	Wed 24/8/22																	
798	Demolition and removal of disused water pipe and sprinkler system	14 days	Thu 9/6/22	Wed 22/6/22																	
799	Filling of void with concrete	8 days	Thu 23/6/22	Thu 30/6/22																	
800	Installation of hand railings	60 days	Thu 23/6/22	Sun 21/8/22																	
801	Installation of non-biodegradable erosion control mat with hydroseeding	40 days	Wed 13/7/22	Sun 21/8/22																	
802	Installation of display sign for slope registration no. x2	3 days	Mon 22/8/22	Wed 24/8/22																	
803	Slope Works at Feature No. 11NE-D/C948 (310m)	88 days	Thu 25/8/22	Sun 20/11/22																	
804	Demolition and removal of disused water pipe and sprinkler system	14 days	Thu 25/8/22	Wed 7/9/22																	
805	Construction of concrete berm	14 days	Thu 8/9/22	Wed 21/9/22																	
806	Repainting of existing steel maintenance staircase	8 days	Thu 22/9/22	Thu 29/9/22																	
807	Construction of wire mesh	50 days	Fri 30/9/22	Fri 18/11/22																	
808	Installation of display sign for slope registration no. x2	2 days	Sat 19/11/22	Sun 20/11/22																	
809	Slope Works at Feature No. 11NE-D/C981 (390m)	79 days	Mon 21/11/22	Tue 7/2/23																	
810	Construction of concrete berm	16 days	Mon 21/11/22	Tue 6/12/22																	
811	Installation of hand railings	16 days	Wed 7/12/22	Thu 22/12/22																	
812	Construction of wire mesh	45 days	Fri 23/12/22	Sun 5/2/23																	
813	Installation of display sign for slope registration no. x2	2 days	Mon 6/2/23	Tue 7/2/23																	
814	Slope Works at Feature No. 11NE-D/C949 (603m)	132 days	Wed 8/2/23	Mon 19/6/23																	
815	Demolition and removal of disused water pipe and sprinkler system	25 days	Wed 8/2/23	Sat 4/3/23																	
816	Filling of voids with concrete	15 days	Sun 5/3/23	Sun 19/3/23																	
817	Construction of concrete berm	25 days	Mon 20/3/23	Thu 13/4/23																	
818	Installation of hand railings	15 days	Fri 14/4/23	Fri 28/4/23																	
819	Construction of wire mesh	50 days	Sat 29/4/23	Sat 17/6/23																	
820	Installation of display sign for slope registration no. x2	2 days	Sun 18/6/23	Mon 19/6/23																	
821	Slope Works at Feature No. 11NE-B/C899 (69m)	113 days	Tue 20/6/23	Tue 10/10/23																	
822	Demolition and removal of disused water pipe and sprinkler system	18 days	Tue 20/6/23	Fri 7/7/23																	
823	Filling of voids with concrete	16 days	Sat 8/7/23	Sun 23/7/23																	
824	Construction of concrete berm	17 days	Mon 24/7/23	Wed 9/8/23																	
825	Installation of hand railings	24 days	Thu 10/8/23	Sat 2/9/23																	
826	Installation of non-biodegradable erosion control mat with hydroseeding	36 days	Sun 3/9/23	Sun 8/10/23																	
827	Installation of display sign for slope registration no. x2	2 days	Mon 9/10/23	Tue 10/10/23																	
828	Slope Works at Feature No. 11NE-D/C1000 (80m)	2 days	Wed 11/10/23	Thu 12/10/23																	
829	Installation of display sign for slope registration no. x1	2 days	Wed 11/10/23	Thu 12/10/23																	
830	Slope Works at Feature No. 11NE-D/C989 (270m)	3 days	Fri 13/10/23	Sun 15/10/23																	
831	Installation of display sign for slope registration no. x2	3 days	Fri 13/10/23	Sun 15/10/23																	
832	Slope Works at Feature No. 11NE-D/C983 (215m)	23 days	Mon 16/10/23	Tue 7/11/23																	
833	Demolition and removal of disused water pipe and sprinkler system	7 days	Mon 16/10/23	Sun 22/10/23																	
834	Construction of concrete berm	7 days	Mon 23/10/23	Sun 29/10/23																	
835	Installation of hand railings	7 days	Mon 30/10/23	Sun 5/11/23																	
836	Installation of display sign for slope registration no. x2	2 days	Mon 6/11/23	Tue 7/11/23																	
837	Slope Works at Feature No. 11NE-B/C1013 (340m)	111 days	Wed 8/11/23	Mon 26/2/24																	
838	Demolition and removal of disused water pipe and sprinkler system	7 days	Wed 8/11/23	Tue 14/11/23																	
839	Construction of concrete maintenance staircase with hand railings	34 days	Wed 15/11/23	Mon 18/12/23																	
840	Construction of wire mesh	34 days	Tue 19/12/23	Sun 21/1/24																	
841	Construction of concrete berm	17 days	Mon 22/1/24	Wed 7/2/24																	
842	Installation of hand railings	17 days	Thu 8/2/24	Sat 24/2/24																	
843	Installation of display sign for slope registration no. x2	2 days	Sun 25/2/24	Mon 26/2/24																	
844	Slope Works at Feature No. 11NE-B/C1014 (95m)	38 days	Mon 21/11/22	Wed 28/12/22																	
845	Time Risk Allowance	21 days	Mon 21/11/22	Sun 11/12/22																	
846	Demolition and removal of disused water pipe and sprinkler system	7 days	Mon 12/12/22	Sun 18/12/22																	
847	Removal of disused water pump and electricity box	7 days	Mon 19/12/22	Sun 25/12/22																	
848	Installation of display sign for slope registration no. x1	3 days	Mon 26/12/22	Wed 28/12/22																	

ID	Task Name	Duration	Early Start	Early Finish	December 2022				January 2023				February 2023					
					27/11	4/12	11/12	18/12	25/12	1/1	8/1	15/1	22/1	29/1	5/2	12/2	19/2	26/2
849	Slope Works at Feature No. 11NE-B/C900 (335m)	111 days	Thu 29/12/22	Tue 18/4/23														
850	Demolition and removal of disused water pipe and sprinkler system	17 days	Thu 29/12/22	Sat 14/1/23														
851	Installation of non-biodegradable erosion control mat with hydroseeding	56 days	Sun 15/1/23	Sat 11/3/23														
852	Installation of hand railings	36 days	Sun 12/3/23	Sun 16/4/23														
853	Installation of display sign for slope registration no. x2	2 days	Mon 17/4/23	Tue 18/4/23														
854	Slope Works at Feature No. 11NE-B/C901 (290m)	107 days	Wed 19/4/23	Thu 3/8/23														
855	Filling of void with concrete	16 days	Wed 19/4/23	Thu 4/5/23														
856	Installation of non-biodegradable erosion control mat with hydroseeding	46 days	Fri 5/5/23	Mon 19/6/23														
857	Construction of lockable gate	7 days	Tue 20/6/23	Mon 26/6/23														
858	Installation of hand railings	36 days	Tue 27/6/23	Tue 1/8/23														
859	Installation of display sign for slope registration no. x1	2 days	Wed 2/8/23	Thu 3/8/23														
860	Slope Works at Feature No. 11NE-B/C902 (360m)	217 days	Fri 4/8/23	Thu 7/3/24														
861	Filling of void with cement soil	28 days	Fri 4/8/23	Thu 31/8/23														
862	Filling of void with concrete	18 days	Fri 1/9/23	Mon 18/9/23														
863	Construction of concrete berm	18 days	Tue 19/9/23	Fri 6/10/23														
864	Installation of hand railings	18 days	Sat 7/10/23	Tue 24/10/23														
865	Repainting of existing steel maintenance staircase	14 days	Wed 25/10/23	Tue 7/11/23														
866	Installation of display sign for slope registration no. x2	3 days	Wed 8/11/23	Fri 10/11/23														
867	Slope Works at Feature No. 11NE-B/C903 (105m)	32 days	Sat 11/11/23	Tue 12/12/23														
868	Installation of non-biodegradable erosion control mat with hydroseeding	30 days	Sat 11/11/23	Sun 10/12/23														
869	Installation of display sign for slope registration no. x1	2 days	Mon 11/12/23	Tue 12/12/23														
870	Slope Works at Feature No. 11NE-B/C224 (40m)	2 days	Wed 13/12/23	Thu 14/12/23														
871	Installation of display sign for slope registration no. x1	2 days	Wed 13/12/23	Thu 14/12/23														
872	Slope Works at Feature No. 11NE-B/C225 (60m)	84 days	Fri 15/12/23	Thu 7/3/24														
873	Demolition and removal of existing damaged U-channel	22 days	Fri 15/12/23	Fri 5/1/24														
874	Construction of 225 mm U-channel (~60m)	60 days	Sat 6/1/24	Tue 5/3/24														
875	Installation of display sign for slope registration no. x1	2 days	Wed 6/3/24	Thu 7/3/24														
876	Section of Works 9A - Establishment Works for all Landscape Softworks in Section 9 of the Works	365 days	Thu 7/3/24	Fri 7/3/25														
877	Commencement of Establishment Work for Section 9	0 days	Thu 7/3/24	Thu 7/3/24														
878	Establishment Work Duration for Section 9	365 days	Fri 8/3/24	Fri 7/3/25														
879	Completion of Works in Section 9	0 days	Fri 7/3/25	Fri 7/3/25														
880	Section of Works 10 - All Tree Protection and Preservation Works	922 days	Fri 30/7/21	Tue 6/2/24														
881	Commencement of All Tree Protection and Preservation Work	0 days	Fri 30/7/21	Fri 30/7/21														
882	All Tree Protection and Preservation Work Duration for Section 8	922 days	Fri 30/7/21	Tue 6/2/24														
883	Completion of All Tree Protection and Preservation Work	0 days	Tue 6/2/24	Tue 6/2/24														

Contract 5 (NE/2019/02)

Major Activities in Coming 3 Months



Appendix D

Monitoring Locations for Impact Monitoring

**Monitoring Locations
for
Contract 1 (NE/2016/01)**

DO NOT SCALE DRAWING. CHECK ALL DIMENSIONS ON SITE.
ALL RIGHTS RESERVED
© DYE ARUP



HVS in AMS-1 for 24-Hour TSP



- Legend
- Study Area
 - 500m Assessment Area
 - Dust Monitoring Locations

B	SECOND ISSUE	GL	03/14
A	FIRST ISSUE	GL	10/13
Rev	Description	By	Date
Consultant			
<div>ARUP</div>			
Contract No. and Title			
Agreement No. CE 18/2012(CE)			
Development of Anderson Road Quarry - Investigation			
Drawing title			
Locations of Construction Dust Monitoring (Sheet 1 of 3)			
Drawing no.		227724/E/1045	Rev. B
Drawn GL	Date 03/14	Checked TC	Approved ST
Scale 1:5000 @A3		Status PRELIMINARY	



Printed by : 4/8/2014
Filename : G:\env\project\227724-50\13 Drawing Deliverables\08 EWA\02 Revised draft\Ar 227724_E-1045_B - Locations of Construction Dust Monitoring (Sheet 1 of 3).dgn

DO NOT SCALE DRAWING/ CHECK ALL DIMENSIONS ON SITE.
ALL RIGHTS RESERVED.
© THE ARUP & PARTNERS HONG KONG LIMITED

Legend

-  Study Area
-  500m Assessment Area
-  Dust Monitoring Locations

B	SECOND ISSUE	GL	03/14
A	FIRST ISSUE	GL	10/13
Rev	Description	By	Date

Consultant
ARUP

Contract No. and Title
Agreement No. CE 18/2012(CE)
**Development of
Anderson Road Quarry -
Investigation**

Drawing title
**Locations of Construction
Dust Monitoring
(Sheet 2 of 3)**

Drawing no.	227724/E/1046	Rev.	B
Drawn	Date	Checked	Approved
GL	03/14	TC	ST
Scale	1:5000 (as3)	Status	PRELIMINARY

COPYRIGHT RESERVED
 土木工程拓展署
Civil Engineering and
Development Department



HVS in AMS-5 for 24-Hour TSP



HVS in AMS-6 for 24-Hour TSP



DO NOT SCALE DRAWING. CHECK ALL DIMENSIONS ON SITE.
ALL RIGHTS RESERVED
© DYE ARUP



HVS in AMS-1 for 24-Hour TSP



- Legend
- Study Area
 - 500m Assessment Area
 - Dust Monitoring Locations



B	SECOND ISSUE	GL	03/14
A	FIRST ISSUE	GL	10/13
Rev	Description	By	Date

Consultant
ARUP

Contract No. and Title
Agreement No. CE 18/2012(CE)
**Development of
Anderson Road Quarry -
Investigation**

Drawing title
**Locations of Construction
Dust Monitoring
(Sheet 1 of 3)**

Drawing no.	227724/E/1045	Rev.	B
Drawn	Date	Checked	Approved
GL	03/14	TC	ST
Scale	1:5000	Status	PRELIMINARY

COPYRIGHT RESERVED
CEDD 土木工程拓展署
Civil Engineering and
Development Department

DO NOT SCALE DRAWING. CHECK ALL DIMENSIONS ON SITE.
ALL RIGHTS RESERVED.
© THE ARUP & PARTNERS HONG KONG LIMITED

NMS-7 (Chi Tai House of On Tai Estate)

Building layout is assumed for assessment purpose

NMS-6 (Yung Tai House of On Tai Estate)

Building layout is assumed for assessment purpose

NMS-3 (Site C2 - R102)

NMS-1 (Site C2 + School 05)

NMS-5 (Hau Tat House of On Tat Estate)

NMS-4 / NMS-4a (On Tat House of On Tat Estate)

Building layout is assumed for assessment purpose

NMS-2 (Site E - School)
(Site E - School)

Legend

- Study Area
- Construction Noise Monitoring Location
- Construction and Operational Road Traffic Noise Monitoring Location
- Review Noise monitoring Location

C	THIRD ISSUE	GL	05/14
B	SECOND ISSUE	GL	03/14
A	FIRST ISSUE	GL	10/13
Rev	Description	By	Date

Consultant

ARUP

Contract No. and Title

Agreement No. CE 18/2012(CE)

Development of
Anderson Road Quarry -
Investigation

Drawing title

Locations of Noise
Monitoring

Drawing no.	227724/E/2400	Rev.	C
Drawn	Date	Checked	Approved
GL	05/14	TC	ST
Scale	1:5000	Status	PRELIMINARY




COPYRIGHT RESERVED



土木工程拓展署
Civil Engineering and
Development Department

DO NOT SCALE DRAWING/ CHECK ALL DIMENSIONS ON SITE.
ALL RIGHTS RESERVED.
© THE ARUP & PARTNERS HONG KONG LIMITED

Legend

-  Study Area
-  500m Assessment Area
-  Dust Monitoring Locations

B	SECOND ISSUE	GL	03/14
A	FIRST ISSUE	GL	10/13
Rev	Description	By	Date
Consultant			
ARUP			
Contract No. and Title			
Agreement No. CE 18/2012(CE)			
Development of Anderson Road Quarry - Investigation			
Drawing title			
Locations of Construction Dust Monitoring (Sheet 2 of 3)			
Drawing no.		227724/E/1046	Rev. B
Drawn GL	Date 03/14	Checked TC	Approved ST
Scale 1:5000 @A3		Status PRELIMINARY	



HVS in AMS-5 for 24-Hour TSP



HVS in AMS-6 for 24-Hour TSP





- Legend
- Study Area
 - 500m Assessment Area
 - Dust Monitoring Locations
 - Noise Monitoring Location

B	SECOND ISSUE	GL	03/14
A	FIRST ISSUE	GL	10/13
Rev	Description	By	Date

Consultant

Contract No. and Title

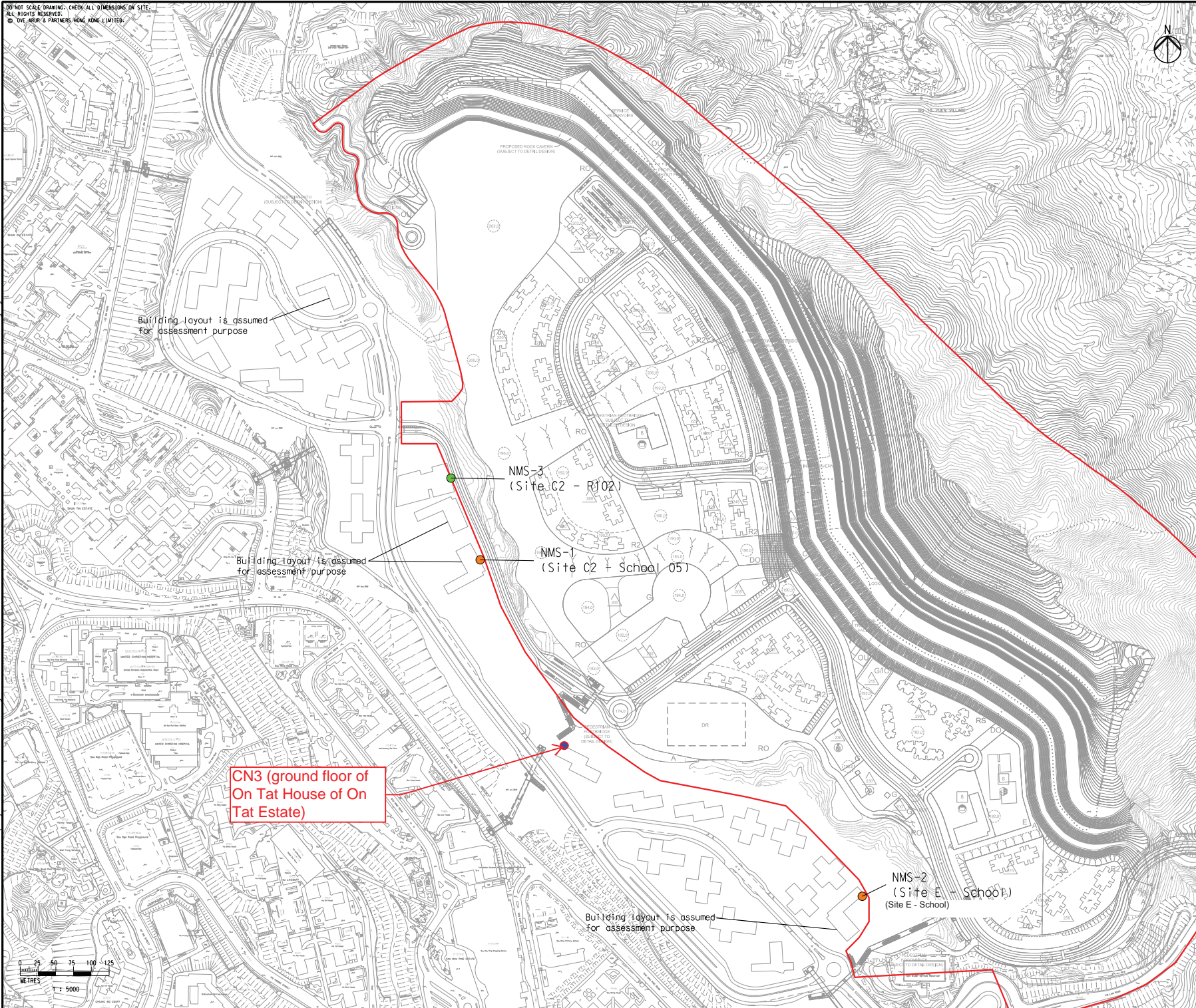
Agreement No. CE 18/2012(CE)
Development of
Anderson Road Quarry -
Investigation

Drawing Title
Locations of Construction Dust
and Noise Monitoring

COPYRIGHT RESERVED

**Monitoring Locations
for
Contract 3 (NE/2017/03)**

DO NOT SCALE DRAWING. CHECK ALL DIMENSIONS ON SITE.
ALL RIGHTS RESERVED.
© THE ARUP & PARTNERS HONG KONG LIMITED



- Legend
- Study Area
 - Construction Noise Monitoring Location
 - Construction and Operational Road Traffic Noise Monitoring Location
 - Noise monitoring Location

C	THIRD ISSUE	GL	05/14
B	SECOND ISSUE	GL	03/14
A	FIRST ISSUE	GL	10/13
Rev	Description	By	Date

Consultant
ARUP

Contract No. and Title
Agreement No. CE 18/2012(CE)
Development of
Anderson Road Quarry -
Investigation

Drawing title
Locations of Noise
Monitoring

Drawing no. 227724/E/2400		Rev. C	
Drawn GL	Date 05/14	Checked TC	Approved ST
Scale 1:5000	Status PRELIMINARY		

COPYRIGHT RESERVED
 土木工程拓展署
Civil Engineering and
Development Department



NOTES:
1. FOR NOTES AND LEGEND REFER TO DRAWING NO. 60328348/R&P/1001.
2. THIS DRAWING TO BE READ IN CONJUNCTION WITH DRAWING NOS. 60328348/R&P/1001 TO 1008.

AECOM
PROJECT NO. 60328348
CONTRACT NO. NE/2017/03
SHEET TITLE GENERAL LAYOUT
SHEET NUMBER 60328348/R&P/1008A

DEVELOPMENT OF ANDERSON ROAD QUARRY SITE - INVESTIGATION, DESIGN AND CONSTRUCTION
CONTRACT TITLE DEVELOPMENT OF ANDERSON ROAD QUARRY SITE - ROAD IMPROVEMENT WORKS AND PEDESTRIAN CONNECTIVITY FACILITIES WORKS PHASE 2A
CLIENT AECOM
CONSULTANT AECOM Asia Company Ltd.
SUB-CONSULTANTS

Issue/Revision
A NOV. 17 TENDER ADDENDUM NO. 1 AWYC
OCT. 17 TENDER DRAWING AWYC
MR. DATE DESCRIPTION CHK.

SCALE A1: 500 DIMENSION UNIT METRES
KEY PLAN A1: 60000
PROJECT NO. 60328348 CONTRACT NO. NE/2017/03
SHEET TITLE GENERAL LAYOUT
SHEET NUMBER 60328348/R&P/1008A

Appendix E

Calibration Certificate of Monitoring Equipment and HOKLAS-accreditation Certificate of the Testing Laboratory

TSP SAMPLER CALIBRATION CALCULATION SPREADSHEET

Location : Tan Shan Village No. 5 - 6				Date of Calibration: 29-Oct-22															
Location ID : AMS1a				Next Calibration Date: 29-Dec-22															
Model: TISCH High Volume Air Sampler TE-5170				Technician: Mr. Fai So															
CONDITIONS																			
Sea Level Pressure (hPa)		<input type="text" value="1014.2"/>		Corrected Pressure (mm Hg)		<input type="text" value="760.65"/>													
Temperature (°C)		<input type="text" value="25.7"/>		Temperature (K)		<input type="text" value="299"/>													
CALIBRATION ORIFICE																			
Make->		<input type="text" value="TISCH"/>		Qstd Slope ->		<input type="text" value="1.99838"/>													
Model->		<input type="text" value="TE-5025A"/>		Qstd Intercept ->		<input type="text" value="-0.00903"/>													
Serial # ->		<input type="text" value="1941"/>																	
CALIBRATION																			
Plate No.	H2O (L) (in)	H2O (R) (in)	H2O (in)	Qstd (m3/min)	I (chart)	IC corrected	LINEAR REGRESSION												
18	6.3	6.3	12.6	1.779	52	51.96	Slope = 36.4684 Intercept = -14.3211 Corr. coeff. = 0.9967												
13	5.2	5.2	10.4	1.617	44	43.97													
10	4	4	8	1.419	36	35.97													
7	2.4	2.4	4.8	1.100	26	25.98													
5	1.5	1.5	3	0.871	18	17.99													
Calculations : $Qstd = 1/m[\text{Sqrt}(H2O(Pa/Pstd)(Tstd/Ta))-b]$ $IC = I[\text{Sqrt}(Pa/Pstd)(Tstd/Ta)]$ Qstd = standard flow rate IC = corrected chart responses I = actual chart response m = calibrator Qstd slope b = calibrator Qstd intercept Ta = actual temperature during calibration (deg K) Pstd = actual pressure during calibration (mm Hg) For subsequent calculation of sampler flow: $1/m((I)[\text{Sqrt}(298/Tav)(Pav/760)]-b)$ m = sampler slope b = sampler intercept I = chart response Tav = daily average temperature Pav = daily average pressure																			
<div style="display: flex; align-items: center;"> <div style="flex: 1;"> <table border="1" style="margin-top: 10px;"> <caption>Data points from Flow Rate Chart</caption> <thead> <tr> <th>Standard Flow Rate (m3/min)</th> <th>Actual chart response (IC)</th> </tr> </thead> <tbody> <tr><td>0.871</td><td>17.99</td></tr> <tr><td>1.100</td><td>25.98</td></tr> <tr><td>1.419</td><td>35.97</td></tr> <tr><td>1.617</td><td>43.97</td></tr> <tr><td>1.779</td><td>51.96</td></tr> </tbody> </table> </div> <div style="flex: 1; text-align: center;"> <p>FLOW RATE CHART</p> </div> </div>								Standard Flow Rate (m3/min)	Actual chart response (IC)	0.871	17.99	1.100	25.98	1.419	35.97	1.617	43.97	1.779	51.96
Standard Flow Rate (m3/min)	Actual chart response (IC)																		
0.871	17.99																		
1.100	25.98																		
1.419	35.97																		
1.617	43.97																		
1.779	51.96																		

TSP SAMPLER CALIBRATION CALCULATION SPREADSHEET

Location : Oi Tat House Date of Calibration: 29-Oct-22
 Location ID : AMS 5 Next Calibration Date: 29-Dec-22
 Model: TISCH High Volume Air Sampler TE-5170 Technician: Mr. Fai So

CONDITIONS

Sea Level Pressure (hPa)	1014.2	Corrected Pressure (mm Hg)	760.65
Temperature (°C)	25.7	Temperature (K)	299

CALIBRATION ORIFICE

Make->	TISCH	Qstd Slope ->	1.99838
Model->	TE-5025A	Qstd Intercept ->	-0.00903
Serial # ->	1941		

CALIBRATION

Plate No.	H2O (L) (in)	H2O (R) (in)	H2O (in)	Qstd (m3/min)	I (chart)	IC corrected	LINEAR REGRESSION
18	6.4	6.4	12.8	1.793	56	55.96	Slope = 42.8943 Intercept = -21.9476 Corr. coeff. = 0.9988
13	5.2	5.2	10.4	1.617	47	46.96	
10	4	4	8	1.419	38	37.97	
7	2.6	2.6	5.2	1.145	27	26.98	
5	1.5	1.5	3	0.871	16	15.99	

Calculations :

$$Qstd = 1/m[\sqrt{H2O(Pa/Pstd)(Tstd/Ta))}-b]$$

$$IC = I[\sqrt{Pa/Pstd)(Tstd/Ta)}$$

Qstd = standard flow rate

IC = corrected chart responses

I = actual chart response

m = calibrator Qstd slope

b = calibrator Qstd intercept

Ta = actual temperature during calibration (deg K

Pstd = actual pressure during calibration (mm Hg

For subsequent calculation of sampler flow:

$$1/m((I)[\sqrt{298/Tav)(Pav/760)}]-b)$$

m = sampler slope

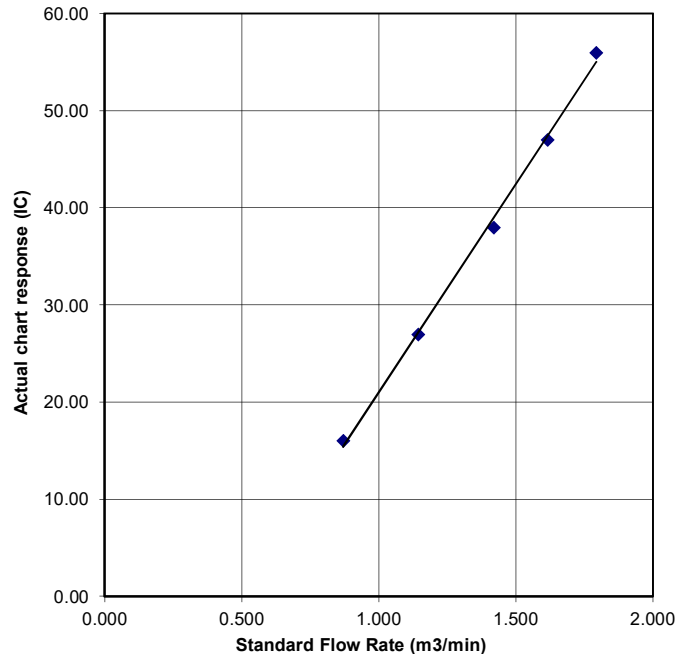
b = sampler intercept

I = chart response

Tav = daily average temperature

Pav = daily average pressure

FLOW RATE CHART



TSP SAMPLER CALIBRATION CALCULATION SPREADSHEET

Date of Calibration: 29-Oct-22

Next Calibration Date: 29-Dec-22

Technician: Mr. Fai So

CONDITIONS

1014.2

25.7

760.65

299

CALIBRATION ORIFICE

TISCH

TE-5025A

1941

1.99838

-0.00903

CALIBRATION

Plate No.	H2O (L) (in)	H2O (R) (in)	H2O (in)	Qstd (m3/min)	I (chart)	IC corrected	LINEAR REGRESSION
18	6.3	6.3	12.6	1.779	54	53.96	Slope = 44.1279
13	5.3	5.3	10.6	1.633	44	46.00	Intercept = -25.2041
10	3.6	3.6	7.2	1.346	34	33.97	Corr. coeff. = 0.9992
7	2.5	2.5	5	1.123	25	24.98	
5	1.5	1.5	3	0.871	13	12.99	

Calculations :

$$Q_{std} = 1/m[\text{Sqrt}(H_{20}(P_a/P_{std})(T_{std}/T_a)) - b]$$

$$IC = I[\text{Sqrt}(Pa/Pstd)(Tstd/Ta)]$$

Qstd = standard flow rate

IC = corrected chart responses

I = actual chart response

m = calibrator Qstd slope

b = calibrator Qstd intercept

Ta = actual temperature during calibration (deg K

Pstd = actual pressure during calibration (mm Hg)

For subsequent calculation of sampler flow:

$$1/m((I)[\text{Sqrt}(298/T_{av})(P_{av}/760)]-b)$$

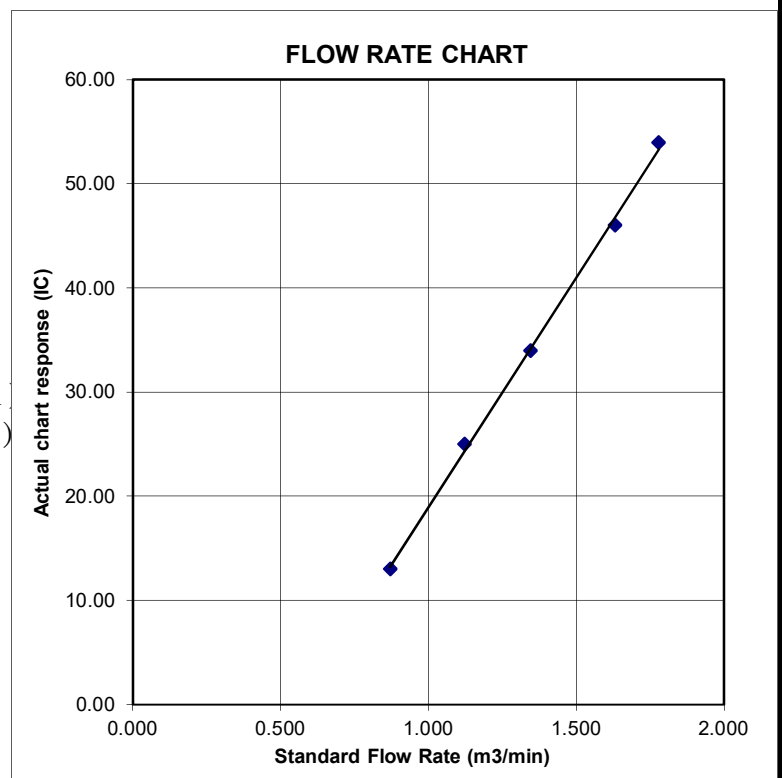
m = sampler slope

b = sampler intercept

I = chart response

Tav = daily average temperature

Pav = daily average pressure



TSP SAMPLER CALIBRATION CALCULATION SPREADSHEET

Location : Ma Yau Tong Village

Date of Calibration: 29-Oct-22

Location ID : AMS 7

Next Calibration Date: 29-Dec-22

Model: TISCH High Volume Air Sampler TE-5170

Technician: Mr. Fai So

CONDITIONS

Sea Level Pressure (hPa)

1014.2

Corrected Pressure (mm Hg)

760.65

Temperature (°C)

25.7

Temperature (K)

299

CALIBRATION ORIFICE

Make-> TISCH

Qstd Slope ->

1.99838

Model-> TE-5025A

Qstd Intercept ->

-0.00903

Serial # -> 1612

CALIBRATION

Plate No.	H2O (L) (in)	H2O (R) (in)	H2O (in)	Qstd (m3/min)	I (chart)	IC corrected	LINEAR REGRESSION
18	6.4	6.4	12.8	1.793	56	55.96	Slope = 43.7083
13	5.4	5.4	10.8	1.648	47	46.96	Intercept = -23.5704
10	3.7	3.7	7.4	1.365	36	35.97	Corr. coeff. = 0.9979
7	2.7	2.7	5.4	1.166	28	27.98	
5	1.8	1.8	3.6	0.953	18	17.99	

Calculations :

$$Qstd = 1/m[\text{Sqrt}(H2O(Pa/Pstd)(Tstd/Ta))-b]$$

$$IC = I[\text{Sqrt}(Pa/Pstd)(Tstd/Ta)]$$

Qstd = standard flow rate

IC = corrected chart responses

I = actual chart response

m = calibrator Qstd slope

b = calibrator Qstd intercept

Ta = actual temperature during calibration (deg K)

Pstd = actual pressure during calibration (mm Hg)

For subsequent calculation of sampler flow:

$$1/m((I) [\text{Sqrt}(298/Tav)(Pav/760)]-b)$$

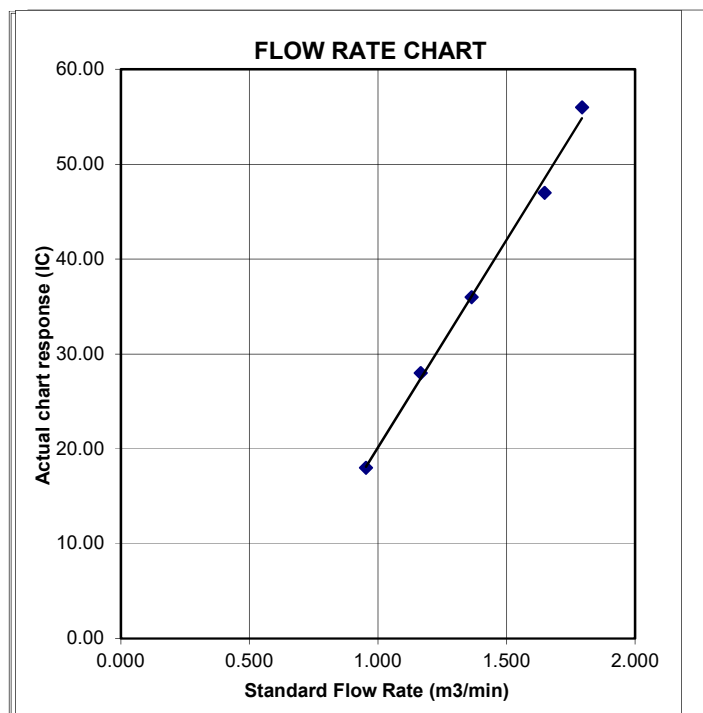
m = sampler slope

b = sampler intercept

I = chart response

Tav = daily average temperature

Pav = daily average pressure





Certificate of Calibration

Calibration Certification Information

Cal. Date:	December 27, 2021	Rootsmeter S/N:	438320	Ta:	295	°K
Operator:	Jim Tisch	Pa:	740.4			mm Hg
Calibration Model #:	TE-5025A	Calibrator S/N:	1612			

Run	Vol. Init (m3)	Vol. Final (m3)	ΔVol. (m3)	ΔTime (min)	ΔP (mm Hg)	ΔH (in H2O)
1	1	2	1	1.3890	3.2	2.00
2	3	4	1	0.9760	6.4	4.00
3	5	6	1	0.8740	7.9	5.00
4	7	8	1	0.8320	8.8	5.50
5	9	10	1	0.6870	12.7	8.00

Data Tabulation

Vstd (m3)	Qstd (x-axis)	$\sqrt{\Delta H \left(\frac{Pa}{Pstd} \right) \left(\frac{Tstd}{Ta} \right)}$ (y-axis)	Va	Qa (x-axis)	$\sqrt{\Delta H \left(\frac{Ta}{Pa} \right)}$ (y-axis)
0.9799	0.7055	1.4029	0.9957	0.7168	0.8927
0.9756	0.9996	1.9841	0.9914	1.0157	1.2624
0.9736	1.1140	2.2183	0.9893	1.1320	1.4114
0.9724	1.1688	2.3265	0.9881	1.1876	1.4803
0.9673	1.4079	2.8059	0.9828	1.4306	1.7853
QSTD	m=	1.99838	QA	m=	1.25135
	b=	-0.00903		b=	-0.00574
	r=	0.99999		r=	0.99999

Calculations

Vstd=	$\Delta Vol((Pa-\Delta P)/Pstd)(Tstd/Ta)$	Va=	$\Delta Vol((Pa-\Delta P)/Pa)$
Qstd=	Vstd/ΔTime	Qa=	Va/ΔTime
For subsequent flow rate calculations:			
Qstd= $1/m \left(\left(\sqrt{\Delta H \left(\frac{Pa}{Pstd} \right) \left(\frac{Tstd}{Ta} \right)} \right) - b \right)$		Qa= $1/m \left(\left(\sqrt{\Delta H \left(\frac{Ta}{Pa} \right)} \right) - b \right)$	

Standard Conditions

Tstd:	298.15 °K
Pstd:	760 mm Hg
Key	
ΔH: calibrator manometer reading (in H2O)	
ΔP: rootsmeter manometer reading (mm Hg)	
Ta: actual absolute temperature (°K)	
Pa: actual barometric pressure (mm Hg)	
b: intercept	
m: slope	

RECALIBRATION

US EPA recommends annual recalibration per 1998 40 Code of Federal Regulations Part 50 to 51, Appendix B to Part 50, Reference Method for the Determination of Suspended Particulate Matter in the Atmosphere, 9.2.17, page 30



SUB-CONTRACTING REPORT

CONTACT	: MR BEN TAM	WORK ORDER	: HK2212658
CLIENT	: ACTION-UNITED ENVIRONMENTAL SERVICES & CONSULTING		
ADDRESS	: RM A 20/F., GOLD KING IND BLDG, NO. 35-41 TAI LIN PAI ROAD, KWAI CHUNG, N.T.	SUB-BATCH	: 1
		DATE RECEIVED	: 8-APR-2022
		DATE OF ISSUE	: 14-APR-2022
PROJECT	: ----	NO. OF SAMPLES	: 1
		CLIENT ORDER	: ----

General Comments

- Sample(s) was/ were submitted by client. Sample(s) arrived laboratory in ambient condition. The result(s) related only to the item(s) tested.
- Sample information (Project name, Sample ID, Sampling date/time, etc.) is provided by client.
- Calibration was subcontracted to and analysed by Action United Environmental Services & Consulting.

Signatories

This document has been signed by those names that appear on this report and are the authorised signatories

Signatories

Position

Richard Fung

Managing Director

This is the Final Report and supersedes any preliminary report with this batch number.

All pages of this report have been checked and approved for release.

ALS Technichem (HK) Pty Ltd
Part of the ALS Laboratory Group

11/F. Chung Shun Knitting Centre 1 - 3 Wing Yip Street Kwai Chung N.T. Hong Kong
Tel. +852 2610 1044 Fax. +852 2610 2021 www.alsglobal.com

WORK ORDER : HK2212658
SUB-BATCH : 1
CLIENT : ACTION-UNITED ENVIRONMENTAL SERVICES & CONSULTING
PROJECT : ----



ALS Lab ID	Client's Sample ID	Sample Type	Sample Date	External Lab Report No.
HK2212658-001	S/N: 456659	AIR	08-Apr-2022	S/N: 456659

Equipment Verification Report (TSP)

Equipment Calibrated:

Type: Laser Dust monitor
Manufacturer: Sibata LD-3B
Serial No. 456659
Equipment Ref: EQ116

Standard Equipment:

Standard Equipment: Higher Volume Sampler (TSP)
Location & Location ID: AUES office (calibration room)
Equipment Ref: HVS 018 & HVS 019
Last Calibration Date: 22 February 2022

Equipment Verification Results:

Verification Date: 1 & 7 March 2022

Date	Hour	Time	Mean Temp °C	Mean Pressure (hPa)	Concentration in $\mu\text{g}/\text{m}^3$ (Standard Equipment)	Total Count (Calibrated Equipment)	Count/Minute (Total Count/min)
7-Mar-22	2hr01mins	09:17 ~ 11:18	22.5	1010.6	26.4	1742	14.4
7-Mar-22	2hr01mins	11:24 ~ 13:25	22.5	1010.6	34.8	1547	12.8
7-Mar-22	2hr01mins	13:30 ~ 15:31	22.5	1010.6	40.3	1994	16.5
1-Mar-22	30mins	10:03 ~ 10:33	22	1016.9	123.1	1677	55.9
1-Mar-22	31mins	10:39 ~ 11:10	22	1016.9	93.9	1578	51.6

(*) Suspended particle was added into calibration room of HVS019 for high concentration test.

Sensitivity Adjustment Scale Setting (Before Calibration) 726 (CPM)

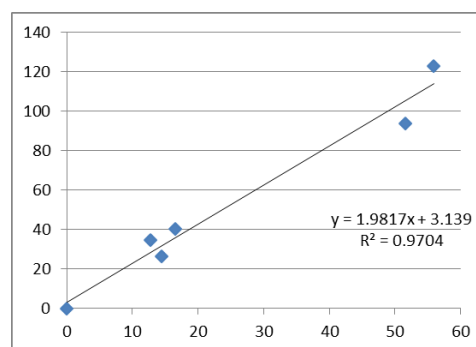
Sensitivity Adjustment Scale Setting (After Calibration) 719 (CPM)

Linear Regression of Y or X

Slope (K-factor): 1.9817 ($\mu\text{g}/\text{m}^3$)/CPM

Correlation Coefficient (R) 0.9851

Date of Issue 26 March 2022



Remarks:

1. **Strong** Correlation ($R > 0.8$)
2. Factor 1.9817 ($\mu\text{g}/\text{m}^3$)/CPM should be apply for TSP monitoring

*If $R < 0.5$, repair or re-verification is required for the equipment

Operator : Fai So Signature : [Signature] Date : 26 March 2022

QC Reviewer : Ben Tam Signature : [Signature] Date : 26 March 2022

TSP SAMPLER CALIBRATION CALCULATION SPREADSHEET

Location :	Gold King Industrial Building, Kwai Chung	Date of Calibration: 22-Feb-22
Location ID :	Calibration Room	Next Calibration Date: 22-May-22

CONDITIONS

Sea Level Pressure (hPa)	1010.8	Corrected Pressure (mm Hg)	758.1
Temperature (°C)	22.8	Temperature (K)	296

CALIBRATION ORIFICE

Make->	TISCH	Qstd Slope ->	1.99838
Model->	5025A	Qstd Intercept ->	-0.00903
Calibration Date->	27-Dec-21	Expiry Date->	27-Dec-22

CALIBRATION

Plate No.	H2O (L) (in)	H2O (R) (in)	H2O (in)	Qstd (m3/min)	I (chart)	IC corrected	LINEAR REGRESSION
18	5.8	5.8	11.6	1.713	54	54.13	Slope = 27.3242 Intercept = 7.2177 Corr. coeff. = 0.9997
13	4.7	4.7	9.4	1.543	49	49.12	
10	3.6	3.6	7.2	1.351	44	44.11	
8	2.3	2.3	4.6	1.080	37	37.09	
5	1.4	1.4	2.8	0.844	30	30.07	

Calculations :

$$Qstd = 1/m[\text{Sqrt}(H2O(Pa/Pstd)(Tstd/Ta))-b]$$

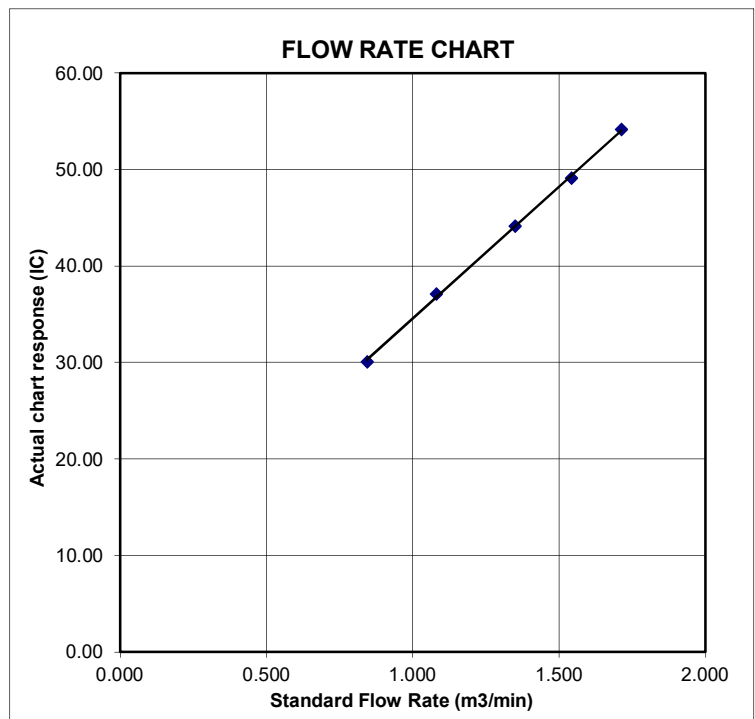
$$IC = I[\text{Sqrt}(Pa/Pstd)(Tstd/Ta)]$$

Qstd = standard flow rate
 IC = corrected chart responses
 I = actual chart response
 m = calibrator Qstd slope
 b = calibrator Qstd intercept
 Ta = actual temperature during calibration (deg K)
 Pstd = actual pressure during calibration (mm Hg)

For subsequent calculation of sampler flow:

$$1/m((I) [\text{Sqrt}(298/Tav)(Pav/760)]-b)$$

m = sampler slope
 b = sampler intercept
 I = chart response
 Tav = daily average temperature
 Pav = daily average pressure



TSP SAMPLER CALIBRATION CALCULATION SPREADSHEET

Location :	Gold King Industrial Building, Kwai Chung	Date of Calibration: 22-Feb-22
Location ID :	Calibration Room	Next Calibration Date: 22-May-22

CONDITIONS

Sea Level Pressure (hPa)	1010.8	Corrected Pressure (mm Hg)	758.1
Temperature (°C)	22.8	Temperature (K)	296

CALIBRATION ORIFICE

Make->	TISCH	Qstd Slope ->	1.99838
Model->	5025A	Qstd Intercept ->	-0.00903
Calibration Date->	27-Dec-21	Expiry Date->	27-Dec-22

CALIBRATION

Plate No.	H2O (L) (in)	H2O (R) (in)	H2O (in)	Qstd (m3/min)	I (chart)	IC corrected	LINEAR REGRESSION
18	6.2	6.2	12.4	1.771	52	52.13	Slope = 34.6002 Intercept = -9.1434 Corr. coeff. = 0.9958
13	4.9	4.9	9.8	1.575	44	44.11	
10	3.8	3.8	7.6	1.387	40	40.10	
8	2.4	2.4	4.8	1.104	30	30.07	
5	1.5	1.5	3.0	0.873	20	20.05	

Calculations :

$$Qstd = 1/m[\text{Sqrt}(H2O(Pa/Pstd)(Tstd/Ta))-b]$$

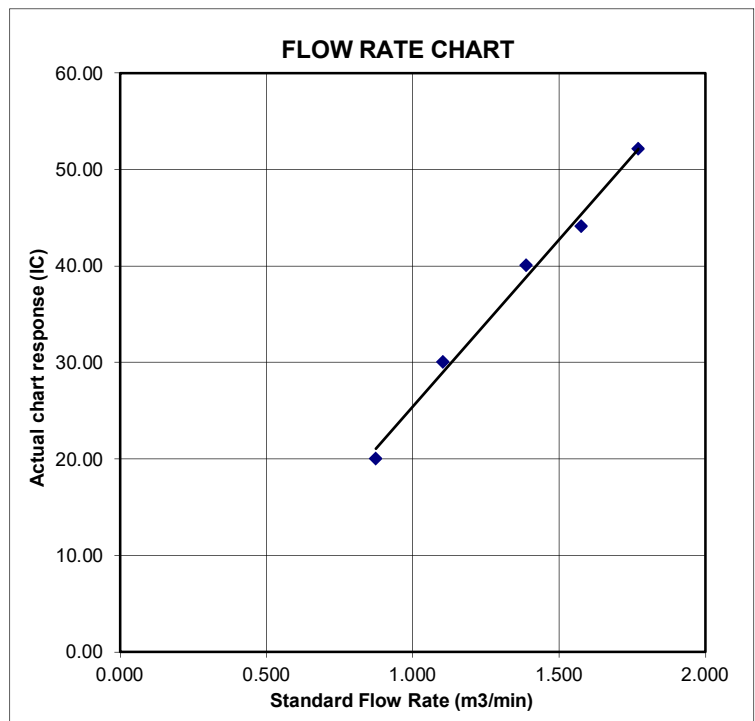
$$IC = I[\text{Sqrt}(Pa/Pstd)(Tstd/Ta)]$$

Qstd = standard flow rate
 IC = corrected chart responses
 I = actual chart response
 m = calibrator Qstd slope
 b = calibrator Qstd intercept
 Ta = actual temperature during calibration (deg K)
 Pstd = actual pressure during calibration (mm Hg)

For subsequent calculation of sampler flow:

$$1/m((I) [\text{Sqrt}(298/Tav)(Pav/760)]-b)$$

m = sampler slope
 b = sampler intercept
 I = chart response
 Tav = daily average temperature
 Pav = daily average pressure





Certificate of Calibration

Calibration Certification Information

Cal. Date:	December 27, 2021	Rootsmeter S/N:	438320	Ta:	295	°K
Operator:	Jim Tisch	Pa:	740.4			mm Hg
Calibration Model #:	TE-5025A	Calibrator S/N:	1612			

Run	Vol. Init (m3)	Vol. Final (m3)	ΔVol. (m3)	ΔTime (min)	ΔP (mm Hg)	ΔH (in H2O)
1	1	2	1	1.3890	3.2	2.00
2	3	4	1	0.9760	6.4	4.00
3	5	6	1	0.8740	7.9	5.00
4	7	8	1	0.8320	8.8	5.50
5	9	10	1	0.6870	12.7	8.00

Data Tabulation

Vstd (m3)	Qstd (x-axis)	$\sqrt{\Delta H \left(\frac{Pa}{Pstd} \right) \left(\frac{Tstd}{Ta} \right)}$ (y-axis)	Va	Qa (x-axis)	$\sqrt{\Delta H \left(\frac{Ta}{Pa} \right)}$ (y-axis)
0.9799	0.7055	1.4029	0.9957	0.7168	0.8927
0.9756	0.9996	1.9841	0.9914	1.0157	1.2624
0.9736	1.1140	2.2183	0.9893	1.1320	1.4114
0.9724	1.1688	2.3265	0.9881	1.1876	1.4803
0.9673	1.4079	2.8059	0.9828	1.4306	1.7853
QSTD	m=	1.99838	QA	m=	1.25135
	b=	-0.00903		b=	-0.00574
	r=	0.99999		r=	0.99999

Calculations

Vstd=	$\Delta Vol((Pa-\Delta P)/Pstd)(Tstd/Ta)$	Va=	$\Delta Vol((Pa-\Delta P)/Pa)$
Qstd=	$Vstd/\Delta Time$	Qa=	$Va/\Delta Time$
For subsequent flow rate calculations:			
Qstd=		Qa=	
$1/m \left(\left(\sqrt{\Delta H \left(\frac{Pa}{Pstd} \right) \left(\frac{Tstd}{Ta} \right)} \right) - b \right)$		$1/m \left(\left(\sqrt{\Delta H \left(\frac{Ta}{Pa} \right)} \right) - b \right)$	

Standard Conditions

Tstd:	298.15 °K
Pstd:	760 mm Hg
Key	
ΔH: calibrator manometer reading (in H2O)	
ΔP: rootsmeter manometer reading (mm Hg)	
Ta: actual absolute temperature (°K)	
Pa: actual barometric pressure (mm Hg)	
b: intercept	
m: slope	

RECALIBRATION

US EPA recommends annual recalibration per 1998 40 Code of Federal Regulations Part 50 to 51, Appendix B to Part 50, Reference Method for the Determination of Suspended Particulate Matter in the Atmosphere, 9.2.17, page 30



SUB-CONTRACTING REPORT

CONTACT	: MR BEN TAM	WORK ORDER	: HK2212657
CLIENT	: ACTION-UNITED ENVIRONMENTAL SERVICES & CONSULTING		
ADDRESS	: RM A 20/F., GOLD KING IND BLDG, NO. 35-41 TAI LIN PAI ROAD, KWAI CHUNG, N.T.	SUB-BATCH	: 1
		DATE RECEIVED	: 8-APR-2022
		DATE OF ISSUE	: 14-APR-2022
PROJECT	: ----	NO. OF SAMPLES	: 1
		CLIENT ORDER	: ----

General Comments

- Sample(s) was/ were submitted by client. Sample(s) arrived laboratory in ambient condition. The result(s) related only to the item(s) tested.
- Sample information (Project name, Sample ID, Sampling date/time, etc.) is provided by client.
- Calibration was subcontracted to and analysed by Action United Environmental Services & Consulting.

Signatories

This document has been signed by those names that appear on this report and are the authorised signatories

Signatories

Position

Richard Fung

Managing Director

This is the Final Report and supersedes any preliminary report with this batch number.

All pages of this report have been checked and approved for release.

ALS Technichem (HK) Pty Ltd
Part of the ALS Laboratory Group

11/F. Chung Shun Knitting Centre 1 - 3 Wing Yip Street Kwai Chung N.T. Hong Kong
Tel. +852 2610 1044 Fax. +852 2610 2021 www.alsglobal.com

WORK ORDER : HK2212657
SUB-BATCH : 1
CLIENT : ACTION-UNITED ENVIRONMENTAL SERVICES & CONSULTING
PROJECT : ----



ALS Lab ID	Client's Sample ID	Sample Type	Sample Date	External Lab Report No.
HK2212657-001	S/N: 456658	AIR	08-Apr-2022	S/N: 456658

Equipment Verification Report (TSP)

Equipment Calibrated:

Type: Laser Dust monitor
Manufacturer: Sibata LD-3B
Serial No. 456658
Equipment Ref: EQ115

Standard Equipment:

Standard Equipment: Higher Volume Sampler (TSP)
Location & Location ID: AUES office (calibration room)
Equipment Ref: HVS 018 & HVS 019
Last Calibration Date: 22 February 2022

Equipment Verification Results:

Verification Date: 1 & 7 March 2022

Date	Hour	Time	Mean Temp °C	Mean Pressure (hPa)	Concentration in $\mu\text{g}/\text{m}^3$ (Standard Equipment)	Total Count (Calibrated Equipment)	Count/Minute (Total Count/min)
7-Mar-22	2hr01mins	09:17 ~ 11:18	22.5	1010.6	26.4	1004	8.3
7-Mar-22	2hr01mins	11:24 ~ 13:25	22.5	1010.6	34.8	1674	13.8
7-Mar-22	2hr01mins	13:30 ~ 15:31	22.5	1010.6	40.3	1709	14.2
1-Mar-22	30mins	10:03 ~ 10:33	22	1016.9	123.1	1799	60.0
1-Mar-22	31mins	10:39 ~ 11:10	22	1016.9	93.9	1208	39.5

(*) Suspended particle was added into calibration room of HVS019 for high concentration test.

Sensitivity Adjustment Scale Setting (Before Calibration) 702 (CPM)

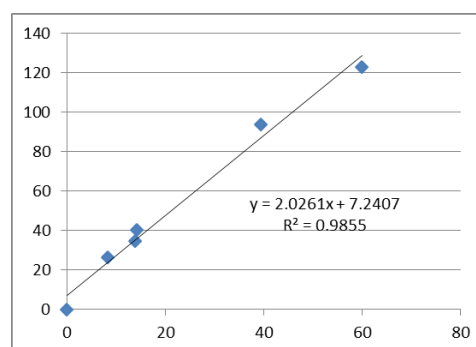
Sensitivity Adjustment Scale Setting (After Calibration) 711 (CPM)

Linear Regression of Y or X

Slope (K-factor): 2.0261 ($\mu\text{g}/\text{m}^3$)/CPM

Correlation Coefficient (R) 0.9927

Date of Issue 26 March 2022



Remarks:

1. **Strong** Correlation ($R > 0.8$)
2. Factor 2.0261 ($\mu\text{g}/\text{m}^3$)/CPM should be apply for TSP monitoring

*If $R < 0.5$, repair or re-verification is required for the equipment

Operator : Fai So Signature : [Signature] Date : 26 March 2022

QC Reviewer : Ben Tam Signature : [Signature] Date : 26 March 2022

TSP SAMPLER CALIBRATION CALCULATION SPREADSHEET

Location :	Gold King Industrial Building, Kwai Chung	Date of Calibration: 22-Feb-22
Location ID :	Calibration Room	Next Calibration Date: 22-May-22

CONDITIONS

Sea Level Pressure (hPa)	1010.8	Corrected Pressure (mm Hg)	758.1
Temperature (°C)	22.8	Temperature (K)	296

CALIBRATION ORIFICE

Make->	TISCH	Qstd Slope ->	1.99838
Model->	5025A	Qstd Intercept ->	-0.00903
Calibration Date->	27-Dec-21	Expiry Date->	27-Dec-22

CALIBRATION

Plate No.	H2O (L) (in)	H2O (R) (in)	H2O (in)	Qstd (m3/min)	I (chart)	IC corrected	LINEAR REGRESSION
18	5.8	5.8	11.6	1.713	54	54.13	Slope = 27.3242 Intercept = 7.2177 Corr. coeff. = 0.9997
13	4.7	4.7	9.4	1.543	49	49.12	
10	3.6	3.6	7.2	1.351	44	44.11	
8	2.3	2.3	4.6	1.080	37	37.09	
5	1.4	1.4	2.8	0.844	30	30.07	

Calculations :

$$Qstd = 1/m[\text{Sqrt}(H2O(Pa/Pstd)(Tstd/Ta))-b]$$

$$IC = I[\text{Sqrt}(Pa/Pstd)(Tstd/Ta)]$$

Qstd = standard flow rate

IC = corrected chart responses

I = actual chart response

m = calibrator Qstd slope

b = calibrator Qstd intercept

Ta = actual temperature during calibration (deg K)

Pstd = actual pressure during calibration (mm Hg)

For subsequent calculation of sampler flow:

$$1/m((I)[\text{Sqrt}(298/Tav)(Pav/760)]-b)$$

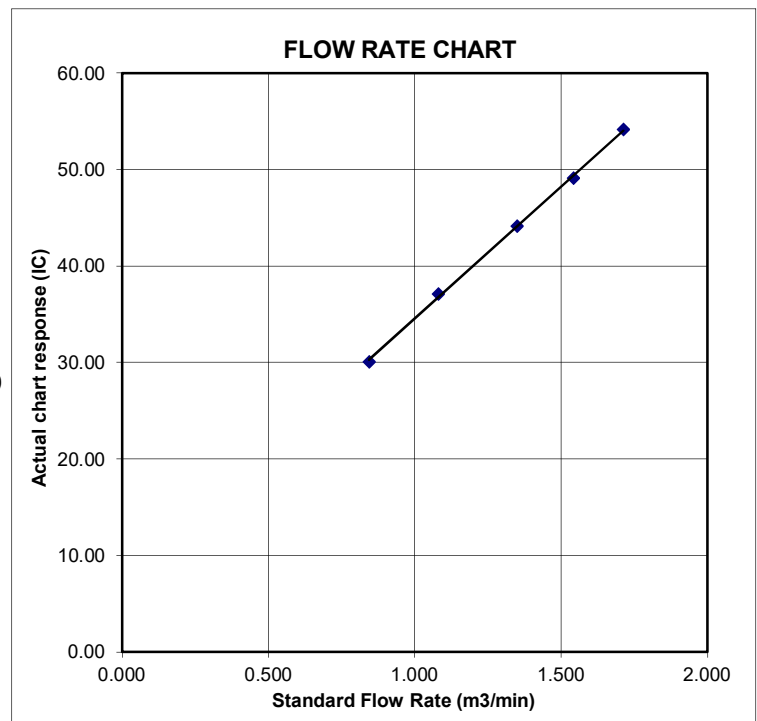
m = sampler slope

b = sampler intercept

I = chart response

Tav = daily average temperature

Pav = daily average pressure



TSP SAMPLER CALIBRATION CALCULATION SPREADSHEET

Location :	Gold King Industrial Building, Kwai Chung	Date of Calibration: 22-Feb-22
Location ID :	Calibration Room	Next Calibration Date: 22-May-22

CONDITIONS

Sea Level Pressure (hPa)	1010.8	Corrected Pressure (mm Hg)	758.1
Temperature (°C)	22.8	Temperature (K)	296

CALIBRATION ORIFICE

Make->	TISCH	Qstd Slope ->	1.99838
Model->	5025A	Qstd Intercept ->	-0.00903
Calibration Date->	27-Dec-21	Expiry Date->	27-Dec-22

CALIBRATION

Plate No.	H2O (L) (in)	H2O (R) (in)	H2O (in)	Qstd (m3/min)	I (chart)	IC corrected	LINEAR REGRESSION
18	6.2	6.2	12.4	1.771	52	52.13	Slope = 34.6002 Intercept = -9.1434 Corr. coeff. = 0.9958
13	4.9	4.9	9.8	1.575	44	44.11	
10	3.8	3.8	7.6	1.387	40	40.10	
8	2.4	2.4	4.8	1.104	30	30.07	
5	1.5	1.5	3.0	0.873	20	20.05	

Calculations :

$$Qstd = 1/m[\text{Sqrt}(H2O(Pa/Pstd)(Tstd/Ta))-b]$$

$$IC = I[\text{Sqrt}(Pa/Pstd)(Tstd/Ta)]$$

Qstd = standard flow rate

IC = corrected chart responses

I = actual chart response

m = calibrator Qstd slope

b = calibrator Qstd intercept

Ta = actual temperature during calibration (deg K)

Pstd = actual pressure during calibration (mm Hg)

For subsequent calculation of sampler flow:

$$1/m((I)[\text{Sqrt}(298/Tav)(Pav/760)]-b)$$

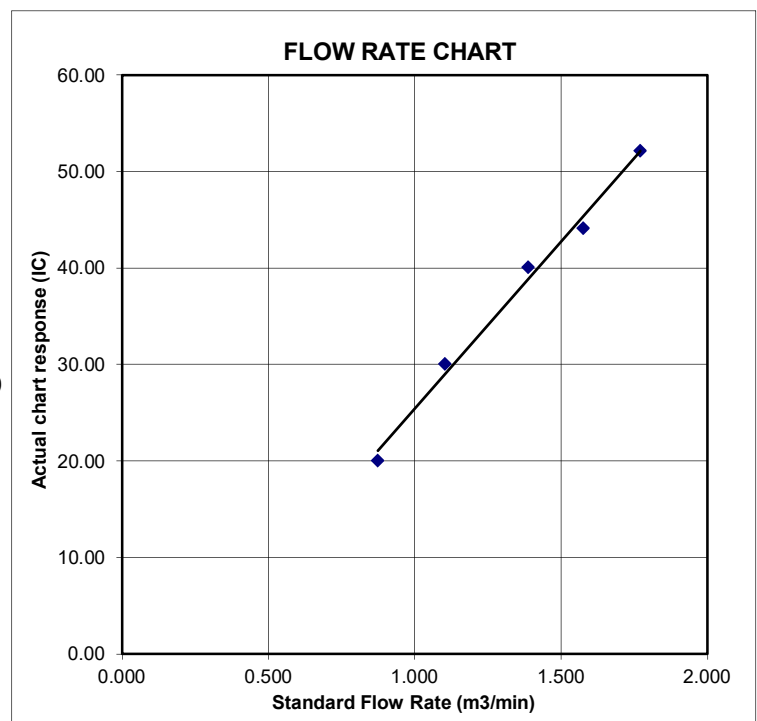
m = sampler slope

b = sampler intercept

I = chart response

Tav = daily average temperature

Pav = daily average pressure





Certificate of Calibration

Calibration Certification Information

Cal. Date:	December 27, 2021	Rootsmeter S/N:	438320	Ta:	295	°K
Operator:	Jim Tisch	Pa:	740.4			mm Hg
Calibration Model #:	TE-5025A	Calibrator S/N:	1612			

Run	Vol. Init (m3)	Vol. Final (m3)	ΔVol. (m3)	ΔTime (min)	ΔP (mm Hg)	ΔH (in H2O)
1	1	2	1	1.3890	3.2	2.00
2	3	4	1	0.9760	6.4	4.00
3	5	6	1	0.8740	7.9	5.00
4	7	8	1	0.8320	8.8	5.50
5	9	10	1	0.6870	12.7	8.00

Data Tabulation

Vstd (m3)	Qstd (x-axis)	$\sqrt{\Delta H \left(\frac{Pa}{Pstd} \right) \left(\frac{Tstd}{Ta} \right)}$ (y-axis)	Va	Qa (x-axis)	$\sqrt{\Delta H \left(\frac{Ta}{Pa} \right)}$ (y-axis)
0.9799	0.7055	1.4029	0.9957	0.7168	0.8927
0.9756	0.9996	1.9841	0.9914	1.0157	1.2624
0.9736	1.1140	2.2183	0.9893	1.1320	1.4114
0.9724	1.1688	2.3265	0.9881	1.1876	1.4803
0.9673	1.4079	2.8059	0.9828	1.4306	1.7853
QSTD	m=	1.99838	QA	m=	1.25135
	b=	-0.00903		b=	-0.00574
	r=	0.99999		r=	0.99999

Calculations

Vstd=	$\Delta Vol((Pa-\Delta P)/Pstd)(Tstd/Ta)$	Va=	$\Delta Vol((Pa-\Delta P)/Pa)$
Qstd=	Vstd/ΔTime	Qa=	Va/ΔTime
For subsequent flow rate calculations:			
Qstd= $1/m \left(\left(\sqrt{\Delta H \left(\frac{Pa}{Pstd} \right) \left(\frac{Tstd}{Ta} \right)} \right) - b \right)$		Qa= $1/m \left(\left(\sqrt{\Delta H \left(\frac{Ta}{Pa} \right)} \right) - b \right)$	

Standard Conditions

Tstd:	298.15 °K
Pstd:	760 mm Hg
Key	
ΔH: calibrator manometer reading (in H2O)	
ΔP: rootsmeter manometer reading (mm Hg)	
Ta: actual absolute temperature (°K)	
Pa: actual barometric pressure (mm Hg)	
b: intercept	
m: slope	

RECALIBRATION

US EPA recommends annual recalibration per 1998 40 Code of Federal Regulations Part 50 to 51, Appendix B to Part 50, Reference Method for the Determination of Suspended Particulate Matter in the Atmosphere, 9.2.17, page 30



SUB-CONTRACTING REPORT

CONTACT	: MR BEN TAM	WORK ORDER	: HK2212152
CLIENT	: ACTION-UNITED ENVIRONMENTAL SERVICES & CONSULTING		
ADDRESS	: RM A 20/F., GOLD KING IND BLDG, NO. 35-41 TAI LIN PAI ROAD, KWAI CHUNG, N.T.	SUB-BATCH	: 1
		DATE RECEIVED	: 8-APR-2022
		DATE OF ISSUE	: 14-APR-2022
PROJECT	: ----	NO. OF SAMPLES	: 1
		CLIENT ORDER	: ----

General Comments

- Sample(s) was/ were submitted by client. Sample(s) arrived laboratory in ambient condition. The result(s) related only to the item(s) tested.
- Sample information (Project name, Sample ID, Sampling date/time, etc.) is provided by client.
- Calibration was subcontracted to and analysed by Action United Environmental Services & Consulting.

Signatories

This document has been signed by those names that appear on this report and are the authorised signatories

Signatories

Position

Richard Fung

Managing Director

This is the Final Report and supersedes any preliminary report with this batch number.

All pages of this report have been checked and approved for release.

ALS Technichem (HK) Pty Ltd
Part of the ALS Laboratory Group

11/F. Chung Shun Knitting Centre 1 - 3 Wing Yip Street Kwai Chung N.T. Hong Kong
Tel. +852 2610 1044 Fax. +852 2610 2021 www.alsglobal.com

WORK ORDER : HK2212152
SUB-BATCH : 1
CLIENT : ACTION-UNITED ENVIRONMENTAL SERVICES & CONSULTING
PROJECT : ----



ALS Lab ID	Client's Sample ID	Sample Type	Sample Date	External Lab Report No.
HK2212152-001	S/N: 3Y6505	AIR	08-Apr-2022	S/N: 3Y6505

Equipment Verification Report (TSP)

Equipment Calibrated:

Type: Laser Dust monitor
Manufacturer: Sibata LD-3B
Serial No. 3Y6505
Equipment Ref: EQ114

Standard Equipment:

Standard Equipment: Higher Volume Sampler (TSP)
Location & Location ID: AUES office (calibration room)
Equipment Ref: HVS 018 & HVS 019
Last Calibration Date: 22 February 2022

Equipment Verification Results:

Verification Date: 1 & 7 March 2022

Date	Hour	Time	Mean Temp °C	Mean Pressure (hPa)	Concentration in ug/m ³ (Standard Equipment)	Total Count (Calibrated Equipment)	Count/Minute (Total Count/min)
7-Mar-22	2hr01mins	09:17 ~ 11:18	22.5	1010.6	26.4	783	6.5
7-Mar-22	2hr01mins	11:24 ~ 13:25	22.5	1010.6	34.8	1104	9.1
7-Mar-22	2hr01mins	13:30 ~ 15:31	22.5	1010.6	40.3	2134	17.7
1-Mar-22	30mins	10:03 ~ 10:33	22	1016.9	123.1	1599	53.3
1-Mar-22	31mins	10:39 ~ 11:10	22	1016.9	93.9	1397	45.7

(*) Suspended particle was added into calibration room of HVS019 for high concentration test.

Sensitivity Adjustment Scale Setting (Before Calibration) 591 (CPM)

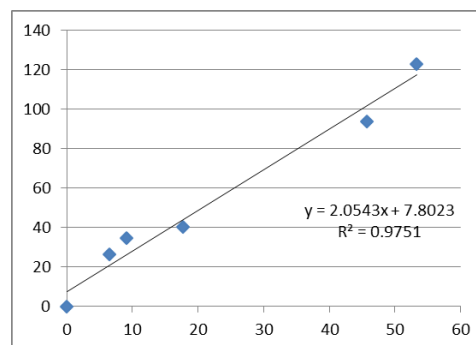
Sensitivity Adjustment Scale Setting (After Calibration) 588 (CPM)

Linear Regression of Y or X

Slope (K-factor): 2.0543 (ug/m³)/CPM

Correlation Coefficient (R) 0.9875

Date of Issue 26 March 2022



Remarks:

- Strong Correlation ($R > 0.8$)
- Factor 2.0543 (ug/m³)/CPM should be apply for TSP monitoring

*If $R < 0.5$, repair or re-verification is required for the equipment

Operator : Fai So Signature :  Date : 26 March 2022

QC Reviewer : Ben Tam Signature :  Date : 26 March 2022

TSP SAMPLER CALIBRATION CALCULATION SPREADSHEET

Location :	Gold King Industrial Building, Kwai Chung	Date of Calibration: 22-Feb-22
Location ID :	Calibration Room	Next Calibration Date: 22-May-22

CONDITIONS

Sea Level Pressure (hPa)	1010.8	Corrected Pressure (mm Hg)	758.1
Temperature (°C)	22.8	Temperature (K)	296

CALIBRATION ORIFICE

Make->	TISCH	Qstd Slope ->	1.99838
Model->	5025A	Qstd Intercept ->	-0.00903
Calibration Date->	27-Dec-21	Expiry Date->	27-Dec-22

CALIBRATION

Plate No.	H2O (L) (in)	H2O (R) (in)	H2O (in)	Qstd (m3/min)	I (chart)	IC corrected	LINEAR REGRESSION
18	5.8	5.8	11.6	1.713	54	54.13	Slope = 27.3242 Intercept = 7.2177 Corr. coeff. = 0.9997
13	4.7	4.7	9.4	1.543	49	49.12	
10	3.6	3.6	7.2	1.351	44	44.11	
8	2.3	2.3	4.6	1.080	37	37.09	
5	1.4	1.4	2.8	0.844	30	30.07	

Calculations :

$$Qstd = 1/m[\text{Sqrt}(H2O(Pa/Pstd)(Tstd/Ta))-b]$$

$$IC = I[\text{Sqrt}(Pa/Pstd)(Tstd/Ta)]$$

Qstd = standard flow rate

IC = corrected chart responses

I = actual chart response

m = calibrator Qstd slope

b = calibrator Qstd intercept

Ta = actual temperature during calibration (deg K)

Pstd = actual pressure during calibration (mm Hg)

For subsequent calculation of sampler flow:

$$1/m((I)[\text{Sqrt}(298/Tav)(Pav/760)]-b)$$

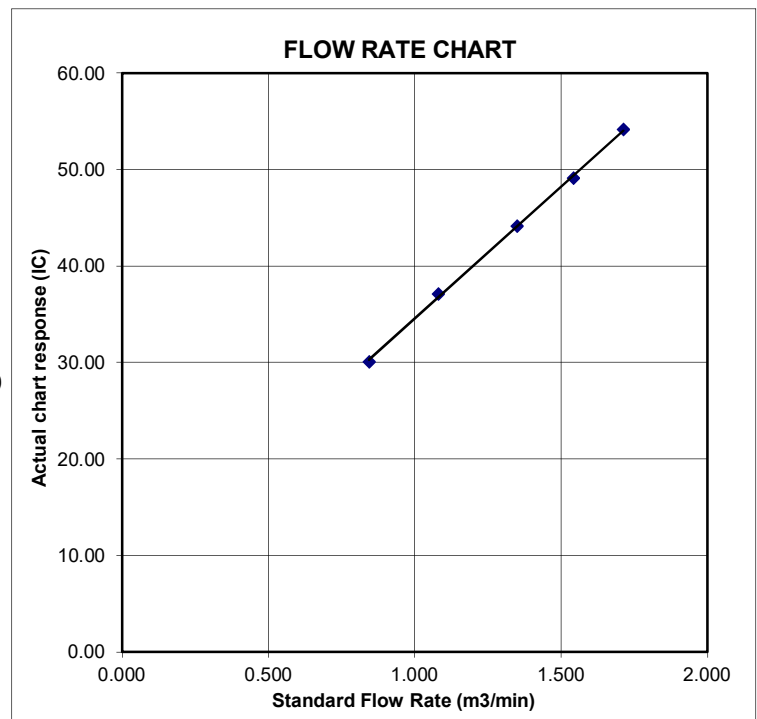
m = sampler slope

b = sampler intercept

I = chart response

Tav = daily average temperature

Pav = daily average pressure



TSP SAMPLER CALIBRATION CALCULATION SPREADSHEET

Location :	Gold King Industrial Building, Kwai Chung	Date of Calibration: 22-Feb-22
Location ID :	Calibration Room	Next Calibration Date: 22-May-22

CONDITIONS

Sea Level Pressure (hPa)	1010.8	Corrected Pressure (mm Hg)	758.1
Temperature (°C)	22.8	Temperature (K)	296

CALIBRATION ORIFICE

Make->	TISCH	Qstd Slope ->	1.99838
Model->	5025A	Qstd Intercept ->	-0.00903
Calibration Date->	27-Dec-21	Expiry Date->	27-Dec-22

CALIBRATION

Plate No.	H2O (L) (in)	H2O (R) (in)	H2O (in)	Qstd (m3/min)	I (chart)	IC corrected	LINEAR REGRESSION
18	6.2	6.2	12.4	1.771	52	52.13	Slope = 34.6002 Intercept = -9.1434 Corr. coeff. = 0.9958
13	4.9	4.9	9.8	1.575	44	44.11	
10	3.8	3.8	7.6	1.387	40	40.10	
8	2.4	2.4	4.8	1.104	30	30.07	
5	1.5	1.5	3.0	0.873	20	20.05	

Calculations :

$$Qstd = 1/m[\text{Sqrt}(H2O(Pa/Pstd)(Tstd/Ta))-b]$$

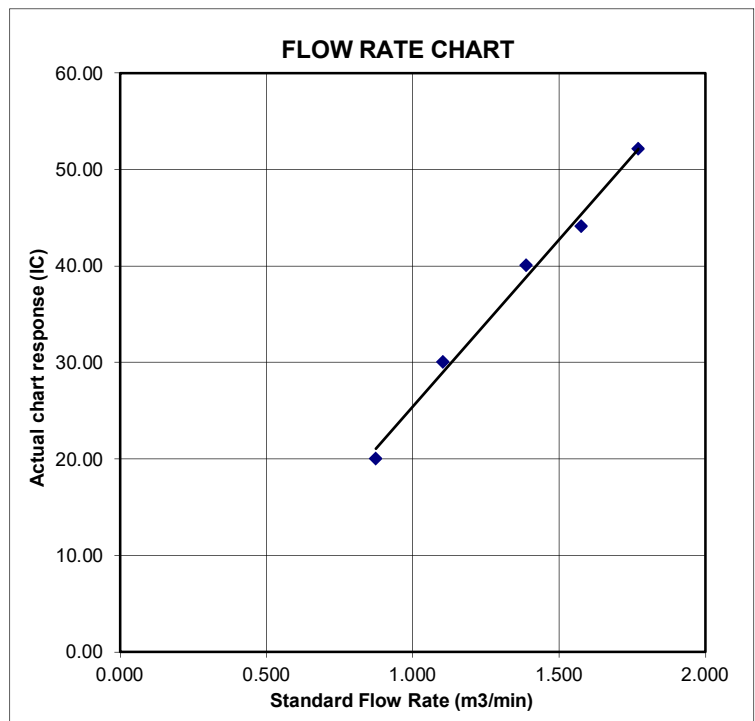
$$IC = I[\text{Sqrt}(Pa/Pstd)(Tstd/Ta)]$$

Qstd = standard flow rate
 IC = corrected chart responses
 I = actual chart response
 m = calibrator Qstd slope
 b = calibrator Qstd intercept
 Ta = actual temperature during calibration (deg K)
 Pstd = actual pressure during calibration (mm Hg)

For subsequent calculation of sampler flow:

$$1/m((I) [\text{Sqrt}(298/Tav)(Pav/760)]-b)$$

m = sampler slope
 b = sampler intercept
 I = chart response
 Tav = daily average temperature
 Pav = daily average pressure





Certificate of Calibration

Calibration Certification Information

Cal. Date:	December 27, 2021	Rootsmeter S/N:	438320	Ta:	295	°K
Operator:	Jim Tisch	Pa:	740.4			mm Hg
Calibration Model #:	TE-5025A	Calibrator S/N:	1612			

Run	Vol. Init (m3)	Vol. Final (m3)	ΔVol. (m3)	ΔTime (min)	ΔP (mm Hg)	ΔH (in H2O)
1	1	2	1	1.3890	3.2	2.00
2	3	4	1	0.9760	6.4	4.00
3	5	6	1	0.8740	7.9	5.00
4	7	8	1	0.8320	8.8	5.50
5	9	10	1	0.6870	12.7	8.00

Data Tabulation

Vstd (m3)	Qstd (x-axis)	$\sqrt{\Delta H \left(\frac{Pa}{Pstd} \right) \left(\frac{Tstd}{Ta} \right)}$ (y-axis)	Va	Qa (x-axis)	$\sqrt{\Delta H \left(\frac{Ta}{Pa} \right)}$ (y-axis)
0.9799	0.7055	1.4029	0.9957	0.7168	0.8927
0.9756	0.9996	1.9841	0.9914	1.0157	1.2624
0.9736	1.1140	2.2183	0.9893	1.1320	1.4114
0.9724	1.1688	2.3265	0.9881	1.1876	1.4803
0.9673	1.4079	2.8059	0.9828	1.4306	1.7853
QSTD	m=	1.99838	QA	m=	1.25135
	b=	-0.00903		b=	-0.00574
	r=	0.99999		r=	0.99999

Calculations

Vstd=	$\Delta Vol((Pa-\Delta P)/Pstd)(Tstd/Ta)$	Va=	$\Delta Vol((Pa-\Delta P)/Pa)$
Qstd=	Vstd/ΔTime	Qa=	Va/ΔTime
For subsequent flow rate calculations:			
Qstd= $1/m \left(\left(\sqrt{\Delta H \left(\frac{Pa}{Pstd} \right) \left(\frac{Tstd}{Ta} \right)} \right) - b \right)$		Qa= $1/m \left(\left(\sqrt{\Delta H \left(\frac{Ta}{Pa} \right)} \right) - b \right)$	

Standard Conditions

Tstd:	298.15 °K
Pstd:	760 mm Hg
Key	
ΔH: calibrator manometer reading (in H2O)	
ΔP: rootsmeter manometer reading (mm Hg)	
Ta: actual absolute temperature (°K)	
Pa: actual barometric pressure (mm Hg)	
b: intercept	
m: slope	

RECALIBRATION

US EPA recommends annual recalibration per 1998 40 Code of Federal Regulations Part 50 to 51, Appendix B to Part 50, Reference Method for the Determination of Suspended Particulate Matter in the Atmosphere, 9.2.17, page 30



SUB-CONTRACTING REPORT

CONTACT	: MR BEN TAM	WORK ORDER	: HK2214745
CLIENT	: ACTION-UNITED ENVIRONMENTAL SERVICES & CONSULTING		
ADDRESS	: RM A 20/F., GOLD KING IND BLDG, NO. 35-41 TAI LIN PAI ROAD, KWAI CHUNG, N.T.	SUB-BATCH	: 1
		DATE RECEIVED	: 12-APR-2022
		DATE OF ISSUE	: 29-APR-2022
PROJECT	: ----	NO. OF SAMPLES	: 1
		CLIENT ORDER	: ----

General Comments

- Sample(s) was/ were submitted by client. Sample(s) arrived laboratory in ambient condition. The result(s) related only to the item(s) tested.
- Sample information (Project name, Sample ID, Sampling date/time, etc.) is provided by client.
- Calibration was subcontracted to and analysed by Action United Environmental Services & Consulting.

Signatories

This document has been signed by those names that appear on this report and are the authorised signatories

Signatories

Position

Richard Fung

Managing Director

This is the Final Report and supersedes any preliminary report with this batch number.

All pages of this report have been checked and approved for release.

ALS Technichem (HK) Pty Ltd
Part of the ALS Laboratory Group

11/F. Chung Shun Knitting Centre 1 - 3 Wing Yip Street Kwai Chung N.T. Hong Kong
Tel. +852 2610 1044 Fax. +852 2610 2021 www.alsglobal.com

WORK ORDER : HK2214745
SUB-BATCH : 1
CLIENT : ACTION-UNITED ENVIRONMENTAL SERVICES & CONSULTING
PROJECT : ----



ALS Lab ID	Client's Sample ID	Sample Type	Sample Date	External Lab Report No.
HK2214745-001	S/N: 3Y6502	AIR	12-Apr-2022	S/N: 3Y6502

Equipment Verification Report (TSP)

Equipment Calibrated:

Type: Laser Dust monitor
Manufacturer: Sibata LD-3B
Serial No. 3Y6502
Equipment Ref: EQ113

Standard Equipment:

Standard Equipment: Higher Volume Sampler (TSP)
Location & Location ID: AUES office (calibration room)
Equipment Ref: HVS 018 & HVS 019
Last Calibration Date: 22 February 2022

Equipment Verification Results:

Verification Date: 1 & 7 March 2022

Date	Hour	Time	Mean Temp °C	Mean Pressure (hPa)	Concentration in $\mu\text{g}/\text{m}^3$ (Standard Equipment)	Total Count (Calibrated Equipment)	Count/Minute (Total Count/min)
7-Mar-22	2hr01mins	09:17 ~ 11:18	22.5	1010.6	26.4	947	7.9
7-Mar-22	2hr01mins	11:24 ~ 13:25	22.5	1010.6	34.8	1449	12.0
7-Mar-22	2hr01mins	13:30 ~ 15:31	22.5	1010.6	40.3	1874	15.5
1-Mar-22	30mins	10:03 ~ 10:33	22	1016.9	123.1	1709	57.0
1-Mar-22	31mins	10:39 ~ 11:10	22	1016.9	93.9	1401	45.8

(*) Suspended particle was added into calibration room of HVS019 for high concentration test.

Sensitivity Adjustment Scale Setting (Before Calibration) 655 (CPM)

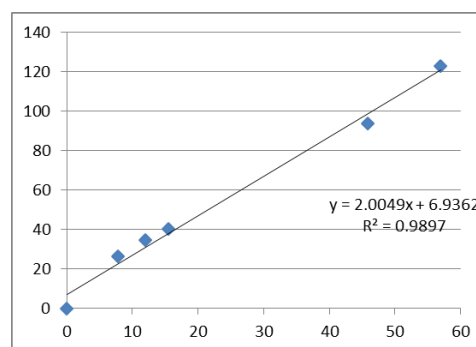
Sensitivity Adjustment Scale Setting (After Calibration) 661 (CPM)

Linear Regression of Y or X

Slope (K-factor): 2.0049 ($\mu\text{g}/\text{m}^3$)/CPM

Correlation Coefficient (R) 0.9948

Date of Issue 26 March 2022



Remarks:

- Strong Correlation ($R > 0.8$)
- Factor 2.0049 ($\mu\text{g}/\text{m}^3$)/CPM should be apply for TSP monitoring

*If $R < 0.5$, repair or re-verification is required for the equipment

Operator : Fai So Signature :  Date : 26 March 2022

QC Reviewer : Ben Tam Signature :  Date : 26 March 2022

TSP SAMPLER CALIBRATION CALCULATION SPREADSHEET

Location :	Gold King Industrial Building, Kwai Chung	Date of Calibration: 22-Feb-22
Location ID :	Calibration Room	Next Calibration Date: 22-May-22

CONDITIONS

Sea Level Pressure (hPa)	1010.8	Corrected Pressure (mm Hg)	758.1
Temperature (°C)	22.8	Temperature (K)	296

CALIBRATION ORIFICE

Make->	TISCH	Qstd Slope ->	1.99838
Model->	5025A	Qstd Intercept ->	-0.00903
Calibration Date->	27-Dec-21	Expiry Date->	27-Dec-22

CALIBRATION

Plate No.	H2O (L) (in)	H2O (R) (in)	H2O (in)	Qstd (m3/min)	I (chart)	IC corrected	LINEAR REGRESSION
18	5.8	5.8	11.6	1.713	54	54.13	Slope = 27.3242 Intercept = 7.2177 Corr. coeff. = 0.9997
13	4.7	4.7	9.4	1.543	49	49.12	
10	3.6	3.6	7.2	1.351	44	44.11	
8	2.3	2.3	4.6	1.080	37	37.09	
5	1.4	1.4	2.8	0.844	30	30.07	

Calculations :

$$Qstd = 1/m[\text{Sqrt}(H2O(Pa/Pstd)(Tstd/Ta))-b]$$

$$IC = I[\text{Sqrt}(Pa/Pstd)(Tstd/Ta)]$$

Qstd = standard flow rate

IC = corrected chart responses

I = actual chart response

m = calibrator Qstd slope

b = calibrator Qstd intercept

Ta = actual temperature during calibration (deg K)

Pstd = actual pressure during calibration (mm Hg)

For subsequent calculation of sampler flow:

$$1/m((I)[\text{Sqrt}(298/Tav)(Pav/760)]-b)$$

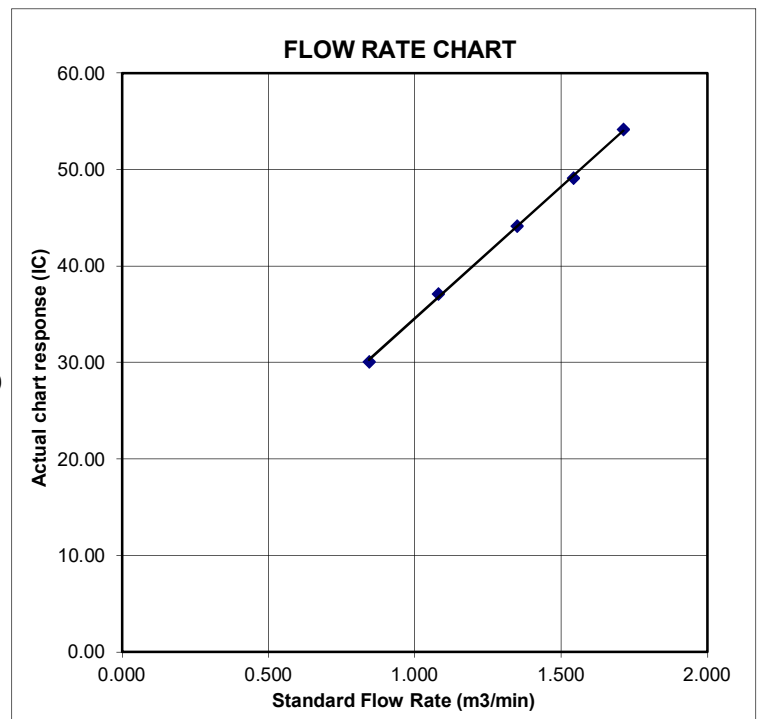
m = sampler slope

b = sampler intercept

I = chart response

Tav = daily average temperature

Pav = daily average pressure



TSP SAMPLER CALIBRATION CALCULATION SPREADSHEET

Location :	Gold King Industrial Building, Kwai Chung	Date of Calibration: 22-Feb-22
Location ID :	Calibration Room	Next Calibration Date: 22-May-22

CONDITIONS

Sea Level Pressure (hPa)	1010.8	Corrected Pressure (mm Hg)	758.1
Temperature (°C)	22.8	Temperature (K)	296

CALIBRATION ORIFICE

Make->	TISCH	Qstd Slope ->	1.99838
Model->	5025A	Qstd Intercept ->	-0.00903
Calibration Date->	27-Dec-21	Expiry Date->	27-Dec-22

CALIBRATION

Plate No.	H2O (L) (in)	H2O (R) (in)	H2O (in)	Qstd (m3/min)	I (chart)	IC corrected	LINEAR REGRESSION
18	6.2	6.2	12.4	1.771	52	52.13	Slope = 34.6002 Intercept = -9.1434 Corr. coeff. = 0.9958
13	4.9	4.9	9.8	1.575	44	44.11	
10	3.8	3.8	7.6	1.387	40	40.10	
8	2.4	2.4	4.8	1.104	30	30.07	
5	1.5	1.5	3.0	0.873	20	20.05	

Calculations :

$$Qstd = 1/m[\text{Sqrt}(H2O(Pa/Pstd)(Tstd/Ta))-b]$$

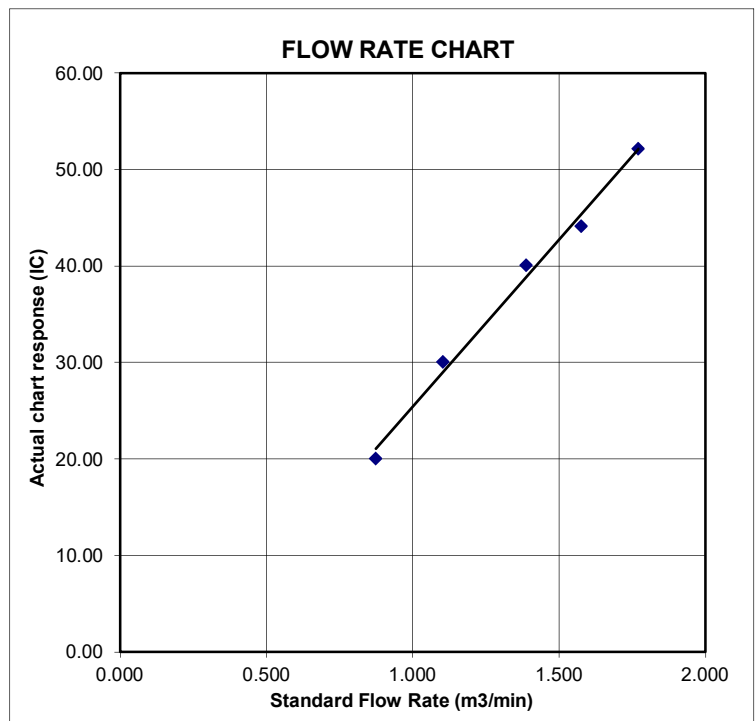
$$IC = I[\text{Sqrt}(Pa/Pstd)(Tstd/Ta)]$$

Qstd = standard flow rate
 IC = corrected chart responses
 I = actual chart response
 m = calibrator Qstd slope
 b = calibrator Qstd intercept
 Ta = actual temperature during calibration (deg K)
 Pstd = actual pressure during calibration (mm Hg)

For subsequent calculation of sampler flow:

$$1/m((I) [\text{Sqrt}(298/Tav)(Pav/760)]-b)$$

m = sampler slope
 b = sampler intercept
 I = chart response
 Tav = daily average temperature
 Pav = daily average pressure





Certificate of Calibration

Calibration Certification Information

Cal. Date:	December 27, 2021	Rootsmeter S/N:	438320	Ta:	295	°K
Operator:	Jim Tisch	Pa:	740.4			mm Hg
Calibration Model #:	TE-5025A	Calibrator S/N:	1612			

Run	Vol. Init (m3)	Vol. Final (m3)	ΔVol. (m3)	ΔTime (min)	ΔP (mm Hg)	ΔH (in H2O)
1	1	2	1	1.3890	3.2	2.00
2	3	4	1	0.9760	6.4	4.00
3	5	6	1	0.8740	7.9	5.00
4	7	8	1	0.8320	8.8	5.50
5	9	10	1	0.6870	12.7	8.00

Data Tabulation

Vstd (m3)	Qstd (x-axis)	$\sqrt{\Delta H \left(\frac{Pa}{Pstd} \right) \left(\frac{Tstd}{Ta} \right)}$ (y-axis)	Va	Qa (x-axis)	$\sqrt{\Delta H \left(\frac{Ta}{Pa} \right)}$ (y-axis)
0.9799	0.7055	1.4029	0.9957	0.7168	0.8927
0.9756	0.9996	1.9841	0.9914	1.0157	1.2624
0.9736	1.1140	2.2183	0.9893	1.1320	1.4114
0.9724	1.1688	2.3265	0.9881	1.1876	1.4803
0.9673	1.4079	2.8059	0.9828	1.4306	1.7853
QSTD	m=	1.99838	QA	m=	1.25135
	b=	-0.00903		b=	-0.00574
	r=	0.99999		r=	0.99999

Calculations


Vstd=	$\Delta Vol((Pa-\Delta P)/Pstd)(Tstd/Ta)$	Va=	$\Delta Vol((Pa-\Delta P)/Pa)$
Qstd=	Vstd/ΔTime	Qa=	Va/ΔTime
For subsequent flow rate calculations:			
Qstd= $1/m \left(\left(\sqrt{\Delta H \left(\frac{Pa}{Pstd} \right) \left(\frac{Tstd}{Ta} \right)} \right) - b \right)$		Qa= $1/m \left(\left(\sqrt{\Delta H \left(\frac{Ta}{Pa} \right)} \right) - b \right)$	

Standard Conditions

Tstd:	298.15 °K
Pstd:	760 mm Hg
Key	
ΔH: calibrator manometer reading (in H2O)	
ΔP: rootsmeter manometer reading (mm Hg)	
Ta: actual absolute temperature (°K)	
Pa: actual barometric pressure (mm Hg)	
b: intercept	
m: slope	

RECALIBRATION

US EPA recommends annual recalibration per 1998 40 Code of Federal Regulations Part 50 to 51, Appendix B to Part 50, Reference Method for the Determination of Suspended Particulate Matter in the Atmosphere, 9.2.17, page 30



Certificate of Calibration

校正證書

Certificate No. : C221362
證書編號

ITEM TESTED / 送檢項目 (Job No. / 序引編號 : IC22-0258) Date of Receipt / 收件日期 : 14 February 2022

Description / 儀器名稱 : Sound Calibrator (EQ089)
Manufacturer / 製造商 : Rion
Model No. / 型號 : NC-75
Serial No. / 編號 : 34680623
Supplied By / 委託者 : Action-United Environmental Services and Consulting
Unit A, 20/F., Gold King Industrial Building,
35-41 Tai Lin Pai Road, Kwai Chung, N.T.

TEST CONDITIONS / 測試條件

Temperature / 溫度 : $(23 \pm 2)^{\circ}\text{C}$ Relative Humidity / 相對濕度 : $(50 \pm 25)\%$
Line Voltage / 電壓 : ---

TEST SPECIFICATIONS / 測試規範

Calibration check


DATE OF TEST / 測試日期 : 12 March 2022

TEST RESULTS / 測試結果

The results apply to the particular unit-under-test only.
The results do not exceed manufacturer's specification.
The results are detailed in the subsequent page(s).

The test equipment used for calibration are traceable to National Standards via :

- The Government of The Hong Kong Special Administrative Region Standard & Calibration Laboratory
- Fluke Everett Service Center, USA
- Agilent Technologies / Keysight Technologies

Tested By : 
測試 K C Lee
Engineer

Certified By : 
核證 H C Chan
Engineer

Date of Issue : 16 March 2022
簽發日期

The test equipment used for calibration is traceable to the National Standards as specified in this certificate. This certificate shall not be reproduced except in full, without the prior written approval of this laboratory.

本證書所載校正用之測試器材均可溯源至國際標準。局部複印本證書需先獲本實驗室書面批准。

Certificate of Calibration

校正證書

Certificate No. : C221362

證書編號

1. The unit-under-test (UUT) was allowed to stabilize in the laboratory for over 12 hours before the commencement of the test.
2. The results presented are the mean of 3 measurements at each calibration point.
3. Test equipment :

Equipment ID

CL130

CL281

TST150A

Description

Universal Counter

Multifunction Acoustic Calibrator

Measuring Amplifier

Certificate No.

C213954

AV210017

C201309

4. Test procedure : MA100N.

5. Results :

5.1 Sound Level Accuracy

UUT Nominal Value	Measured Value (dB)	Mfr's Spec. (dB)	Uncertainty of Measured Value (dB)
94 dB, 1 kHz	94.0	± 0.25	± 0.2

5.2 Frequency Accuracy

UUT Nominal Value (kHz)	Measured Value (kHz)	Mfr's Spec.	Uncertainty of Measured Value (Hz)
1	1.000 0	1 kHz ± 0.1 %	± 0.1

Remark : The uncertainties are for a confidence probability of not less than 95 %.

Note :

Only the original copy or the laboratory's certified true copy is valid.

The values given in this Certificate only relate to the values measured at the time of the test and any uncertainties quoted will not include allowance for the equipment long term drift, variations with environment changes, vibration and shock during transportation, overloading, mis-handling, or the capability of any other laboratory to repeat the measurement. Sun Creation Engineering Limited shall not be liable for any loss or damage resulting from the use of the equipment.

Certificate of Calibration

校正證書

Certificate No. : C221363
證書編號

ITEM TESTED / 送檢項目 (Job No. / 序引編號 : IC22-0258) Date of Receipt / 收件日期 : 14 February 2022

Description / 儀器名稱 : Sound Level Meter (EQ067)
Manufacturer / 製造商 : Rion
Model No. / 型號 : NL-31
Serial No. / 編號 : 00410221
Supplied By / 委託者 : Action-United Environmental Services and Consulting
Unit A, 20/F., Gold King Industrial Building,
35-41 Tai Lin Pai Road, Kwai Chung, N.T.

TEST CONDITIONS / 測試條件

Temperature / 溫度 : $(23 \pm 2)^{\circ}\text{C}$ Relative Humidity / 相對濕度 : $(50 \pm 25)\%$
Line Voltage / 電壓 : ---

TEST SPECIFICATIONS / 測試規範

Calibration check


DATE OF TEST / 測試日期 : 12 March 2022

TEST RESULTS / 測試結果

The results apply to the particular unit-under-test only.
The results do not exceed manufacturer's specification.
The results are detailed in the subsequent page(s).

The test equipment used for calibration are traceable to National Standards via :

- The Government of The Hong Kong Special Administrative Region Standard & Calibration Laboratory
- Fluke Everett Service Center, USA
- Agilent Technologies / Keysight Technologies

Tested By : 
測試 : K C Lee
Engineer

Certified By : 
核證 : H C Chan
Engineer

Date of Issue : 16 March 2022
簽發日期

The test equipment used for calibration is traceable to the National Standards as specified in this certificate. This certificate shall not be reproduced except in full, without the prior written approval of this laboratory.

本證書所載校正用之測試器材均可溯源至國際標準。局部複印本證書需先獲本實驗室書面批准。

Certificate of Calibration

校正證書

Certificate No. : C221363

證書編號

- The unit-under-test (UUT) was allowed to stabilize in the laboratory for over 12 hours, and switched on to warm up for over 10 minutes before the commencement of the test.
- Self-calibration was performed before the test.
- The results presented are the mean of 3 measurements at each calibration point.
- Test equipment :

Equipment ID

CL280

CL281

Description

40 MHz Arbitrary Waveform Generator

Multifunction Acoustic Calibrator

Certificate No.

C220381

AV210017

- Test procedure : MA101N.

- Results :

6.1 Sound Pressure Level

6.1.1 Reference Sound Pressure Level

UUT Setting				Applied Value		UUT	IEC 61672 Class 1
Range (dB)	Mode	Frequency Weighting	Time Weighting	Level (dB)	Freq. (kHz)	Reading (dB)	Spec. (dB)
30 - 120	L _A	A	Fast	94.00	1	93.8	± 1.1

6.1.2 Linearity

UUT Setting				Applied Value		UUT
Range (dB)	Mode	Frequency Weighting	Time Weighting	Level (dB)	Freq. (kHz)	Reading (dB)
30 - 120	L _A	A	Fast	94.00	1	93.8 (Ref.)
				104.00		103.8
				114.00		113.7

IEC 61672 Class 1 Spec. : ± 0.6 dB per 10 dB step and ± 1.1 dB for overall different.

6.2 Time Weighting

UUT Setting				Applied Value		UUT	IEC 61672 Class 1
Range (dB)	Mode	Frequency Weighting	Time Weighting	Level (dB)	Freq. (kHz)	Reading (dB)	Spec. (dB)
30 - 120	L _A	A	Fast	94.00	1	93.8	Ref.
			Slow			93.7	± 0.3

The test equipment used for calibration is traceable to the National Standards as specified in this certificate. This certificate shall not be reproduced except in full, without the prior written approval of this laboratory.

本證書所載校正用之測試器材均可溯源至國際標準。局部複印本證書需先獲本實驗室書面批准。

Sun Creation Engineering Limited – Calibration & Testing Laboratory

c/o 4/F, 1 Hing On Lane, Tuen Mun, New Territories, Hong Kong

輝創工程有限公司 - 校正及檢測實驗室

c/o 香港新界屯門興安里一號四樓

Tel/電話: (852) 2927 2606

Fax/傳真: (852) 2744 8986

E-mail/電郵: callab@suncreation.com

Website/網址: www.suncreation.com

Certificate of Calibration

校正證書

Certificate No. : C221363
證書編號

6.3 Frequency Weighting

6.3.1 A-Weighting

UUT Setting				Applied Value		UUT	IEC 61672 Class 1
Range (dB)	Mode	Frequency Weighting	Time Weighting	Level (dB)	Freq.	Reading (dB)	Spec. (dB)
30 - 120	L _A	A	Fast	94.00	63 Hz	67.5	-26.2 ± 1.5
					125 Hz	77.6	-16.1 ± 1.5
					250 Hz	85.1	-8.6 ± 1.4
					500 Hz	90.5	-3.2 ± 1.4
					1 kHz	93.8	Ref.
					2 kHz	95.0	+1.2 ± 1.6
					4 kHz	94.9	+1.0 ± 1.6
					8 kHz	92.7	-1.1 (+2.1 ; -3.1)
					16 kHz	87.4	-6.6 (+3.5 ; -17.0)

6.3.2 C-Weighting

UUT Setting				Applied Value		UUT	IEC 61672 Class 1
Range (dB)	Mode	Frequency Weighting	Time Weighting	Level (dB)	Freq.	Reading (dB)	Spec. (dB)
30 - 120	L _C	C	Fast	94.00	63 Hz	92.8	-0.8 ± 1.5
					125 Hz	93.5	-0.2 ± 1.5
					250 Hz	93.7	0.0 ± 1.4
					500 Hz	93.8	0.0 ± 1.4
					1 kHz	93.7	Ref.
					2 kHz	93.6	-0.2 ± 1.6
					4 kHz	93.1	-0.8 ± 1.6
					8 kHz	90.8	-3.0 (+2.1 ; -3.1)
					16 kHz	85.4	-8.5 (+3.5 ; -17.0)

The test equipment used for calibration is traceable to the National Standards as specified in this certificate. This certificate shall not be reproduced except in full, without the prior written approval of this laboratory.

本證書所載校正用之測試器材均可溯源至國際標準。局部複印本證書需先獲本實驗室書面批准。

Sun Creation Engineering Limited – Calibration & Testing Laboratory

c/o 4/F, 1 Hing On Lane, Tuen Mun, New Territories, Hong Kong

輝創工程有限公司 - 校正及檢測實驗室

c/o 香港新界屯門興安里一號四樓

Tel/電話: (852) 2927 2606

Fax/傳真: (852) 2744 8986

E-mail/電郵: callab@suncreation.com

Website/網址: www.suncreation.com

Certificate of Calibration

校正證書

Certificate No. : C221363

證書編號

Remarks : - UUT Microphone Model No. : UC-53A & S/N : 322551

- Mfr's Spec. : IEC 61672 Class 1

- Uncertainties of Applied Value : 94 dB : 63 Hz - 125 Hz : ± 0.35 dB
250 Hz - 500 Hz : ± 0.30 dB
1 kHz : ± 0.20 dB
2 kHz - 4 kHz : ± 0.35 dB
8 kHz : ± 0.45 dB
16 kHz : ± 0.70 dB
104 dB : 1 kHz : ± 0.10 dB (Ref. 94 dB)
114 dB : 1 kHz : ± 0.10 dB (Ref. 94 dB)

- The uncertainties are for a confidence probability of not less than 95 %.

Note :

Only the original copy or the laboratory's certified true copy is valid.

The values given in this Certificate only relate to the values measured at the time of the test and any uncertainties quoted will not include allowance for the equipment long term drift, variations with environment changes, vibration and shock during transportation, overloading, mis-handling, or the capability of any other laboratory to repeat the measurement. Sun Creation Engineering Limited shall not be liable for any loss or damage resulting from the use of the equipment.

The test equipment used for calibration is traceable to the National Standards as specified in this certificate. This certificate shall not be reproduced except in full, without the prior written approval of this laboratory.

本證書所載校正用之測試器材均可溯源至國際標準。局部複印本證書需先獲本實驗室書面批准。

Sun Creation Engineering Limited – Calibration & Testing Laboratory

c/o 4/F, 1 Hing On Lane, Tuen Mun, New Territories, Hong Kong

輝創工程有限公司 - 校正及檢測實驗室

c/o 香港新界屯門興安里一號四樓

Tel/電話: (852) 2927 2606

Fax/傳真: (852) 2744 8986

E-mail/電郵: callab@suncreation.com

Website/網址: www.suncreation.com

Certificate of Calibration

校正證書

Certificate No. : C221365

證書編號

ITEM TESTED / 送檢項目 (Job No. / 序引編號 : IC22-0258) Date of Receipt / 收件日期 : 14 February 2022

Description / 儀器名稱 : Sound Level Meter (EQ018)

Manufacturer / 製造商 : Rion

Model No. / 型號 : NL-52

Serial No. / 編號 : 00809405

Supplied By / 委託者 : Action-United Environmental Services and Consulting
Unit A, 20/F., Gold King Industrial Building,
35-41 Tai Lin Pai Road, Kwai Chung, N.T.

TEST CONDITIONS / 測試條件

Temperature / 溫度 : $(23 \pm 2)^{\circ}\text{C}$

Relative Humidity / 相對濕度 : $(50 \pm 25)\%$

Line Voltage / 電壓 : ---

TEST SPECIFICATIONS / 測試規範

Calibration check

DATE OF TEST / 測試日期 : 12 March 2022

TEST RESULTS / 測試結果

The results apply to the particular unit-under-test only.

The results do not exceed manufacturer's specification.


The results are detailed in the subsequent page(s).

The test equipment used for calibration are traceable to National Standards via :

- The Government of The Hong Kong Special Administrative Region Standard & Calibration Laboratory
- Fluke Everett Service Center, USA
- Agilent Technologies / Keysight Technologies


Tested By

測試


K C Lee
Engineer

Certified By

核證


H C Chan
Engineer

Date of Issue

簽發日期

16 March 2022

The test equipment used for calibration is traceable to the National Standards as specified in this certificate. This certificate shall not be reproduced except in full, without the prior written approval of this laboratory.

本證書所載校正用之測試器材均可溯源至國際標準。局部複印本證書需先獲本實驗室書面批准。

Certificate of Calibration

校正證書

Certificate No. : C221365
證書編號

- The unit-under-test (UUT) was allowed to stabilize in the laboratory for over 12 hours, and switched on to warm up for over 10 minutes before the commencement of the test.
- Self-calibration was performed before the test.
- The results presented are the mean of 3 measurements at each calibration point.
- Test equipment :

Equipment ID	Description	Certificate No.
CL280	40 MHz Arbitrary Waveform Generator	C220381
CL281	Multifunction Acoustic Calibrator	AV210017

- Test procedure : MA101N.

- Results :

6.1 Sound Pressure Level

6.1.1 Reference Sound Pressure Level

UUT Setting				Applied Value		UUT Reading (dB)	IEC 61672 Class 1 Spec. (dB)
Range (dB)	Function	Frequency Weighting	Time Weighting	Level (dB)	Freq. (kHz)		
30 - 130	L _A	A	Fast	94.00	1	94.0	± 1.1

6.1.2 Linearity

UUT Setting				Applied Value		UUT Reading (dB)
Range (dB)	Function	Frequency Weighting	Time Weighting	Level (dB)	Freq. (kHz)	
30 - 130	L _A	A	Fast	94.00	1	94.0 (Ref.)
				104.00		104.0
				114.00		114.0

IEC 61672 Class 1 Spec. : ± 0.6 dB per 10 dB step and ± 1.1 dB for overall different.

6.2 Time Weighting

UUT Setting				Applied Value		UUT Reading (dB)	IEC 61672 Class 1 Spec. (dB)
Range (dB)	Function	Frequency Weighting	Time Weighting	Level (dB)	Freq. (kHz)		
30 - 130	L _A	A	Fast	94.00	1	94.0	Ref.
			Slow			94.0	± 0.3

The test equipment used for calibration is traceable to the National Standards as specified in this certificate. This certificate shall not be reproduced except in full, without the prior written approval of this laboratory.

本證書所載校正用之測試器材均可溯源至國際標準。局部複印本證書需先獲本實驗室書面批准。

Certificate of Calibration

校正證書

Certificate No. : C221365

證書編號

6.3 Frequency Weighting

6.3.1 A-Weighting

UUT Setting				Applied Value		UUT	IEC 61672
Range (dB)	Function	Frequency Weighting	Time Weighting	Level (dB)	Freq.	Reading (dB)	Class 1 Spec. (dB)
30 - 130	L _A	A	Fast	94.00	63 Hz	67.8	-26.2 ± 1.5
					125 Hz	77.9	-16.1 ± 1.5
					250 Hz	85.4	-8.6 ± 1.4
					500 Hz	90.8	-3.2 ± 1.4
					1 kHz	94.0	Ref.
					2 kHz	95.0	+1.2 ± 1.6
					4 kHz	94.7	+1.0 ± 1.6
					8 kHz	92.9	-1.1 (+2.1 ; -3.1)
					16 kHz	85.5	-6.6 (+3.5 ; -17.0)

6.3.2 C-Weighting

UUT Setting				Applied Value		UUT	IEC 61672
Range (dB)	Function	Frequency Weighting	Time Weighting	Level (dB)	Freq.	Reading (dB)	Class 1 Spec. (dB)
30 - 130	L _C	C	Fast	94.00	63 Hz	93.2	-0.8 ± 1.5
					125 Hz	93.9	-0.2 ± 1.5
					250 Hz	94.0	0.0 ± 1.4
					500 Hz	94.1	0.0 ± 1.4
					1 kHz	94.0	Ref.
					2 kHz	93.6	-0.2 ± 1.6
					4 kHz	92.9	-0.8 ± 1.6
					8 kHz	91.0	-3.0 (+2.1 ; -3.1)
					16 kHz	83.5	-8.5 (+3.5 ; -17.0)

The test equipment used for calibration is traceable to the National Standards as specified in this certificate. This certificate shall not be reproduced except in full, without the prior written approval of this laboratory.

本證書所載校正用之測試器材均可溯源至國際標準。局部複印本證書需先獲本實驗所書面批准。

Sun Creation Engineering Limited – Calibration & Testing Laboratory

c/o 4/F, 1 Hing On Lane, Tuen Mun, New Territories, Hong Kong

輝創工程有限公司 - 校正及檢測實驗室

c/o 香港新界屯門興安里一號四樓

Tel/電話: (852) 2927 2606

Fax/傳真: (852) 2744 8986

E-mail/電郵: callab@suncreation.com

Website/網址: www.suncreation.com

Certificate of Calibration

校正證書

Certificate No. : C221365

證書編號

Remarks : - UUT Microphone Model No. : UC-59 & S/N : 16463

- Mfr's Spec. : IEC 61672 Class 1

- Uncertainties of Applied Value :

94 dB	: 63 Hz - 125 Hz	: ± 0.35 dB
	250 Hz - 500 Hz	: ± 0.30 dB
	1 kHz	: ± 0.20 dB
	2 kHz - 4 kHz	: ± 0.35 dB
	8 kHz	: ± 0.45 dB
	16 kHz	: ± 0.70 dB
104 dB	: 1 kHz	: ± 0.10 dB (Ref. 94 dB)
114 dB	: 1 kHz	: ± 0.10 dB (Ref. 94 dB)

- The uncertainties are for a confidence probability of not less than 95 %.

Note :

Only the original copy or the laboratory's certified true copy is valid.

The values given in this Certificate only relate to the values measured at the time of the test and any uncertainties quoted will not include allowance for the equipment long term drift, variations with environment changes, vibration and shock during transportation, overloading, mis-handling, or the capability of any other laboratory to repeat the measurement. Sun Creation Engineering Limited shall not be liable for any loss or damage resulting from the use of the equipment.

The test equipment used for calibration is traceable to the National Standards as specified in this certificate. This certificate shall not be reproduced except in full, without the prior written approval of this laboratory.

本證書所載校正用之測試器材均可溯源至國際標準。局部複印本證書需先獲本實驗室書面批准。

Sun Creation Engineering Limited – Calibration & Testing Laboratory

c/o 4/F, 1 Hing On Lane, Tuen Mun, New Territories, Hong Kong

輝創工程有限公司 - 校正及檢測實驗室

c/o 香港新界屯門興安里一號四樓

Tel/電話: (852) 2927 2606

Fax/傳真: (852) 2744 8986

E-mail/電郵: callab@suncreation.com

Website/網址: www.suncreation.com



Hong Kong Accreditation Service
香港認可處

Certificate of Accreditation
認可證書

This is to certify that
特此證明

ALS TECHNICHEM (HK) PTY LIMITED

11/F, Chung Shun Knitting Centre, 1-3 Wing Yip Street, Kwai Chung, New Territories, Hong Kong
香港新界葵涌永業街1-3號忠信針織中心11樓

*is accredited by the Hong Kong Accreditation Service (HKAS) to ISO/IEC 17025:2017
for performing specific laboratory activities as listed in the scope of accreditation within the test category of*
獲香港認可處根據ISO/IEC 17025:2017認可
進行載於認可範圍內下述測試類別中的指定實驗所活動

Environmental Testing
環境測試

*This accreditation to ISO/IEC 17025:2017 demonstrates technical competence for a defined scope and
the implementation of a management system relevant to laboratory operation
(see joint IAF-ILAC-ISO Communiqué).*
此項 ISO/IEC 17025:2017 的認可資格證明此實驗所具備指定範疇內所須的技術能力並
實施一套與實驗所運作相關的管理體系
(見國際認可論壇、國際實驗所認可合作組織及國際標準化組織的聯合公報)。

The common seal of HKAS is affixed hereto by the authority of the HKAS Executive
現經香港認可處執行機關授權在此蓋上香港認可處的印章

SHUM Wai-leung, Executive Administrator
執行幹事 沈偉良
Issue Date : 28 February 2020
簽發日期：二零二零年二月二十八日

Registration Number : **HOKLAS 066**
註冊號碼：



Date of First Registration : 15 September 1995
首次註冊日期：一九九五年九月十五日

Appendix F

Event and Action Plan

Event / Action Plan for construction dust

Event	Action			
	ET	IEC	ER	Contractor
Action Level exceedance for one sample	<ol style="list-style-type: none"> 1. Identify source, investigate the causes of exceedance and propose remedial measures; 2. Inform IEC, ER and Contractor; 3. Repeat measurement to confirm finding; and 4. Increase monitoring frequency to daily. 	<ol style="list-style-type: none"> 1. Check monitoring data submitted by ET; 2. Check Contractor's working method; and 3. Review and advise the ET and ER on the effectiveness of the proposed remedial measures. 	<ol style="list-style-type: none"> 1. Notify Contractor. 	<ol style="list-style-type: none"> 1. Identify source, investigate the causes of exceedance and propose remedial measures; 2. Rectify any unacceptable practice and implement remedial measures; and 3. Amend working methods agreed with ER if appropriate.
Action Level exceedance for two or more consecutive samples	<ol style="list-style-type: none"> 1. Identify source, investigate the causes of exceedance and propose remedial measures; 2. Inform IEC, ER and Contractor; 3. Advise the ER and Contractor on the effectiveness of the proposed remedial measures; 4. Repeat measurements to confirm findings; 5. Increase monitoring frequency to daily; 6. Discuss with IEC, ER and Contractor on remedial actions required; 7. If exceedance continues, arrange meeting with IEC and ER; and 8. If exceedance stops, cease additional monitoring. 	<ol style="list-style-type: none"> 1. Check monitoring data submitted by ET; 2. Check Contractor's working method; 3. Discuss with ET and Contractor on possible remedial measures; 4. Advise the ET and ER on the effectiveness of the proposed remedial measures; and 5. Supervise Implementation of remedial measures. 	<ol style="list-style-type: none"> 1. Confirm receipt of notification of failure in writing; 2. Notify Contractor; and 3. Supervise and ensure remedial measures properly implemented. 	<ol style="list-style-type: none"> 1. Identify source, investigate the causes of exceedance and propose remedial measures; 2. Submit proposals for remedial actions to ER with a copy to ET and IEC within 3 working days of notification; 3. Implement the agreed proposals; and 4. Amend proposal if appropriate.
Limit Level exceedance for one sample	<ol style="list-style-type: none"> 1. Identify source, investigate the causes of exceedance and propose remedial measures; 2. Inform ER, Contractor, IEC and EPD; 3. Repeat measurement to confirm finding; 4. Increase monitoring frequency to daily; and 5. Assess effectiveness of Contractor's remedial actions and keep IEC, EPD and ER informed of the results. 	<ol style="list-style-type: none"> 1. Check monitoring data submitted by ET; 2. Check Contractor's working method; 3. Discuss with ET, ER and Contractor on possible remedial measures; 4. Advise the ER and ET on the effectiveness of the proposed remedial measures; and 5. Supervise implementation of remedial measures. 	<ol style="list-style-type: none"> 1. Confirm receipt of notification of failure in writing; 2. Notify Contractor; and 3. Supervise and ensure remedial measures properly implemented. 	<ol style="list-style-type: none"> 1. Identify source, investigate the causes of exceedance and propose remedial measures; 2. Take immediate action to avoid further exceedance; 3. Submit proposals for remedial actions to ER with a copy to ET and IEC within 3 working days of notification; 4. Implement the agreed proposals; and 5. Amend proposal if appropriate.
Limit Level exceedance for two or more consecutive samples	<ol style="list-style-type: none"> 1. Notify IEC, ER, Contractor and EPD; 2. Identify source; 3. Repeat measurement to confirm findings; 4. Increase monitoring frequency to daily; 5. Carry out analysis of Contractor's working procedures to determine possible mitigation to be implemented; 6. Arrange meeting with IEC, Contractor and ER to discuss the remedial actions to be taken; 7. Assess effectiveness of Contractor's remedial actions and keep IEC, EPD and ER informed of the results; and 8. If exceedance stops, cease additional monitoring. 	<ol style="list-style-type: none"> 1. Check monitoring data submitted by ET; 2. Check Contractor's working method; 3. Discuss amongst ER, ET, and Contractor on the potential remedial actions; 4. Review Contractor's remedial actions whenever necessary to assure their effectiveness and advise the ER accordingly; and 5. Supervise the implementation of remedial measures. 	<ol style="list-style-type: none"> 1. Confirm receipt of notification of failure in writing; 2. Notify Contractor; 3. In consultation with the ET and IEC, agree with the Contractor on the remedial measures to be implemented; 4. Supervise and ensure remedial measures properly implemented; and 5. If exceedance continues, consider what portion of the work is responsible and instruct the Contractor to stop that portion of work until the exceedance is abated. 	<ol style="list-style-type: none"> 1. Identify source, investigate the causes of exceedance and propose remedial measures; 2. Take immediate action to avoid further exceedance; 3. Submit proposals for remedial actions to ER with a copy to ET and IEC within 3 working days of notification; 4. Implement the agreed proposals; 5. Resubmit proposals if problem still not under control; and 6. Stop the relevant portion of works as determined by the ER until the exceedance is abated.

Event and Action Plan for Construction Noise

Event	Action			
	ET	IEC	ER	Contractor
Action Level Exceedance	<ol style="list-style-type: none"> 1. Notify IEC, ER and Contractor; 2. Carry out investigation; 3. Report the results of investigation to the IEC, ER and Contractor; 4. Discuss with the Contractor and formulate remedial measures; and 5. Increase monitoring frequency to check mitigation effectiveness. 	<ol style="list-style-type: none"> 1. Review the analysed results submitted by the ET; 2. Review the proposed remedial measures by the Contractor and advise the ER accordingly; and 3. Supervise the implementation of remedial measures. 	<ol style="list-style-type: none"> 1. Confirm receipt of notification of failure in writing; 2. Notify Contractor; 3. Require Contractor to propose remedial measures for the analysed noise problem; and 4. Ensure remedial measures are properly implemented. 	<ol style="list-style-type: none"> 1. Submit noise mitigation proposals to IEC and ER; and 2. Implement noise mitigation proposals.
Limit Level Exceedance	<ol style="list-style-type: none"> 1. Identify source; 2. Inform IEC, ER, EPD and Contractor; 3. Repeat measurements to confirm findings; 4. Increase monitoring frequency; 5. Carry out analysis of Contractor's working procedures to determine possible mitigation to be implemented; 6. Inform IEC, ER and EPD the causes and actions taken for the exceedances; 7. Assess effectiveness of Contractor's remedial actions and keep IEC, EPD and ER informed of the results; and 8. If exceedance stops, cease additional monitoring. 	<ol style="list-style-type: none"> 1. Discuss amongst ER, ET, and Contractor on the potential remedial actions; 2. Review Contractors remedial actions whenever necessary to assure their effectiveness and advise the ER accordingly; and 3. Supervise the implementation of remedial measures. 	<ol style="list-style-type: none"> 1. Confirm receipt of notification of failure in writing; 2. Notify Contractor; 3. Require Contractor to propose remedial measures for the analysed noise problem; 4. Ensure remedial measures properly implemented; and 5. If exceedance continues, consider what portion of the work is responsible and instruct the Contractor to stop that portion of work until the exceedance is abated. 	<ol style="list-style-type: none"> 1. Take immediate action to avoid further exceedance; 2. Submit proposals for remedial actions to IEC within 3 working days of notification; 3. Implement the agreed proposals; 4. Resubmit proposals if problem still not under control; and 5. Stop the relevant portion of works as determined by the ER until the exceedance is abated.

Appendix G

Impact Monitoring Schedule

Impact Monitoring Schedule for the Reporting Period

DATE		NOISE MONITORING (0700 – 1900)	AIR QUALITY MONITORING	
			1-HOUR TSP	24-HOUR TSP
Tue	1-Nov-22			✓
Wed	2-Nov-22			
Thu	3-Nov-22	✓	✓	
Fri	4-Nov-22			
Sat	5-Nov-22			
Sun	6-Nov-22			
Mon	7-Nov-22			✓
Tue	8-Nov-22			
Wed	9-Nov-22	✓	✓	
Thu	10-Nov-22			
Fri	11-Nov-22			
Sat	12-Nov-22			✓
Sun	13-Nov-22			
Mon	14-Nov-22			
Tue	15-Nov-22	✓	✓	
Wed	16-Nov-22			
Thu	17-Nov-22			
Fri	18-Nov-22			✓
Sat	19-Nov-22			
Sun	20-Nov-22			
Mon	21-Nov-22	✓	✓	
Tue	22-Nov-22			
Wed	23-Nov-22			
Thu	24-Nov-22			✓
Fri	25-Nov-22			
Sat	26-Nov-22		✓	
Sun	27-Nov-22			
Mon	28-Nov-22			
Tue	29-Nov-22			
Wed	30-Nov-22			✓

✓	Monitoring Day
	Sunday or Public Holiday

Impact Monitoring Schedule for next Reporting Period

Date		NOISE MONITORING (0700 – 1900)	AIR QUALITY MONITORING	
			1-HOUR TSP	24-HOUR TSP
Thu	1-Dec-22			
Fri	2-Dec-22	✓	✓	
Sat	3-Dec-22			
Sun	4-Dec-22			
Mon	5-Dec-22			
Tue	6-Dec-22			✓
Wed	7-Dec-22			
Thu	8-Dec-22	✓	✓	
Fri	9-Dec-22			
Sat	10-Dec-22			
Sun	11-Dec-22			
Mon	12-Dec-22			✓
Tue	13-Dec-22			
Wed	14-Dec-22	✓	✓	
Thu	15-Dec-22			
Fri	16-Dec-22			
Sat	17-Dec-22			✓
Sun	18-Dec-22			
Mon	19-Dec-22			
Tue	20-Dec-22	✓	✓	
Wed	21-Dec-22			
Thu	22-Dec-22			✓
Fri	23-Dec-22		✓	
Sat	24-Dec-22			
Sun	25-Dec-22			
Mon	26-Dec-22			
Tue	27-Dec-22			
Wed	28-Dec-22			✓
Thu	29-Dec-22	✓	✓	
Fri	30-Dec-22			
Sat	31-Dec-22			

✓	Monitoring Day
	Sunday or Public Holiday

Appendix H

Database of Monitoring Result

24-HOUR TSP MONITORING RESULT DATABASE

24-hour TSP Monitoring Data for AMS1a															
DATE	SAMPLE NUMBER	ELAPSED TIME			CHART READING			AVG TEMP	AVG AIR PRESS	STANDARD FLOW RATE	AIR VOLUME	FILTER WEIGHT (g)		DUST WEIGHT COLLECTED	24-hr TSP (µg/m³)
		INITIAL	FINAL	(min)	MIN	MAX	AVG	(°C)	(hPa)	(m³/min)	(std m³)	INITIAL	FINAL	(g)	
1-Nov-22	28852	25393.87	25417.87	1440	40	41	40.5	22	1008.2	1.51	2169	2.6005	2.7179	0.1174	54
7-Nov-22	28791	25417.87	25441.87	1440	40	41	40.5	21.5	1017.3	1.51	2177	2.6536	2.6875	0.0339	16
12-Nov-22	28755	25441.87	25465.87	1440	40	41	40.5	24.6	1015.3	1.51	2167	2.6403	2.6752	0.0349	16
18-Nov-22	28906	25465.87	25489.87	1440	40	41	40.5	24.6	1015.6	1.51	2168	2.8405	2.8811	0.0406	19
24-Nov-22	28908	25489.87	25513.87	1440	42	43	42.5	21.8	1015.2	1.57	2254	2.8314	2.8659	0.0345	15
30-Nov-22	28781	25513.87	25537.87	1440	42	43	42.5	22.8	1017.3	1.56	2253	2.6574	2.7101	0.0527	23
24-hour TSP Monitoring Data for AMS-5															
DATE	SAMPLE NUMBER	ELAPSED TIME			CHART READING			AVG TEMP	AVG AIR PRESS	STANDARD FLOW RATE	AIR VOLUME	FILTER WEIGHT (g)		DUST WEIGHT COLLECTED	24-hr TSP (µg/m³)
		INITIAL	FINAL	(min)	MIN	MAX	AVG	(°C)	(hPa)	(m³/min)	(std m³)	INITIAL	FINAL	(g)	
1-Nov-22	28774	12945.84	12969.84	1440.00	38	39	38.5	22	1008.2	1.41	2033	2.6665	2.7996	0.1331	65
7-Nov-22	28792	12969.84	12993.84	1440.00	38	39	38.5	21.5	1017.3	1.42	2039	2.6616	2.7244	0.0628	31
12-Nov-22	28758	12993.84	13017.84	1440.00	38	39	38.5	24.5	1015.3	1.41	2032	2.6385	2.6652	0.0267	13
18-Nov-22	28902	13017.84	13041.84	1440.00	38	39	38.5	24.6	1015.6	1.41	2032	2.8417	2.9000	0.0583	29
24-Nov-22	28889	13041.84	13065.84	1440.00	38	39	38.5	21.8	1015.2	1.41	2037	2.6086	2.6401	0.0315	15
30-Nov-22	28776	13065.84	13089.84	1440.00	38	39	38.5	22.8	1017.3	1.41	2037	2.6526	2.7091	0.0565	28
24-hour TSP Monitoring Data for AMS-6															
DATE	SAMPLE NUMBER	ELAPSED TIME			CHART READING			AVG TEMP	AVG AIR PRESS	STANDARD FLOW RATE	AIR VOLUME	FILTER WEIGHT (g)		DUST WEIGHT COLLECTED	24-hr TSP (µg/m³)
		INITIAL	FINAL	(min)	MIN	MAX	AVG	(°C)	(hPa)	(m³/min)	(std m³)	INITIAL	FINAL	(g)	
1-Nov-22	28851	18268.69	18292.69	1440.00	40	41	40.5	22	1008.2	1.49	2147	2.5903	2.7381	0.1478	69
7-Nov-22	28822	18292.69	18316.69	1440.00	40	41	40.5	21.5	1017.3	1.50	2155	2.7758	2.8372	0.0614	28
12-Nov-22	28756	18316.69	18340.69	1440.00	40	41	40.5	24.6	1015.3	1.49	2146	2.6356	2.6530	0.0174	8
18-Nov-22	28903	18340.69	18364.69	1440.00	40	41	40.5	24.6	1015.6	1.48	2131	2.8460	2.8903	0.0443	21
24-Nov-22	28759	18364.69	18388.69	1440.00	40	41	40.5	21.8	1015.2	1.48	2131	2.6374	2.6665	0.0291	14
30-Nov-22	28777	18388.69	18412.69	1440.00	40	41	40.5	22.8	1017.3	1.48	2131	2.6623	2.6794	0.0171	8
24-hour TSP Monitoring Data for AMS-7															
DATE	SAMPLE NUMBER	ELAPSED TIME			CHART READING			AVG TEMP	AVG AIR PRESS	STANDARD FLOW RATE	AIR VOLUME	FILTER WEIGHT (g)		DUST WEIGHT COLLECTED	24-hr TSP (µg/m³)
		INITIAL	FINAL	(min)	MIN	MAX	AVG	(°C)	(hPa)	(m³/min)	(std m³)	INITIAL	FINAL	(g)	
1-Nov-22	28773	13122.73	13146.73	1440.00	40	41	40.5	22	1008.2	1.47	2114	2.6666	2.8405	0.1739	82
7-Nov-22	28823	13146.73	13170.73	1440.00	40	41	40.5	21.5	1017.3	1.47	2121	2.7781	2.8230	0.0449	21
12-Nov-22	28757	13170.73	13194.73	1440.00	40	41	40.5	24.6	1015.3	1.47	2113	2.6408	2.6680	0.0272	13
18-Nov-22	28904	13194.73	13218.73	1440.00	40	41	40.5	24.6	1015.6	1.47	2113	2.8453	2.8863	0.0410	19
24-Nov-22	28907	13218.73	13242.73	1440.00	40	41	40.5	21.8	1015.2	1.47	2119	2.8380	2.8963	0.0583	28
30-Nov-22	28778	13242.73	13266.73	1440.00	40	41	40.5	22.8	1017.3	1.47	2118	2.6433	2.6737	0.0304	14

NOISE MONITORING RESULT DATABASE FOR CONTRACT 1

Noise Measurement Results (dB) of NMS2																					
Date	Start Time	1st Leq (5min)			2nd Leq (5min)			3rd Leq (5min)			4th Leq (5min)			5th Leq (5min)			6th Leq (5min)			Leq30 min, dB(A)	Limit Level dB(A)
		Leq, dB(A)	L10, dB(A)	L90, dB(A)	Leq, dB(A)	L10, dB(A)	L90, dB(A)	Leq, dB(A)	L10, dB(A)	L90, dB(A)	Leq, dB(A)	L10, dB(A)	L90, dB(A)	Leq, dB(A)	L10, dB(A)	L90, dB(A)	Leq, dB(A)	L10, dB(A)	L90, dB(A)		
3-Nov-22	11:21	62.2	63.5	55	63.6	65	56	62.7	63.5	55	60.8	63	55	63.3	63	55	65.1	65	55.5	63	70
9-Nov-22	11:08	60.2	63	55	58.7	62.5	53.5	61.1	62	55	59.9	62.5	53.5	60.8	62.5	54.5	60.4	62	53.5	60	70
15-Nov-22	11:24	61.4	63.5	55	60.8	63	55	62.3	63.5	55	63.6	65	56	63.4	65	55.5	62.7	63.5	55	62	70
21-Nov-22*	11:20	60.8	63	55	62.2	63	55	61.4	63	55	60.1	63	56	62.4	63.5	56	61.6	63	55.5	61	65

(*) Examination period of S.K.H. St. John's Tsang Shiu Tim Primary School was on 17 to 22 Nov 2022 and Noise Limit Level reduced to 65dB(A)

Noise Measurement Results (dB) of NMS3																					
Date	Start Time	1st Leq (5min)			2nd Leq (5min)			3rd Leq (5min)			4th Leq (5min)			5th Leq (5min)			6th Leq (5min)			Leq30min, dB(A)	Limit Level dB(A)
		Leq, dB(A)	L10, dB(A)	L90, dB(A)	Leq, dB(A)	L10, dB(A)	L90, dB(A)	Leq, dB(A)	L10, dB(A)	L90, dB(A)	Leq, dB(A)	L10, dB(A)	L90, dB(A)	Leq, dB(A)	L10, dB(A)	L90, dB(A)	Leq, dB(A)	L10, dB(A)	L90, dB(A)		
3-Nov-22	14:32	60.9	63.0	55.5	63.7	65.0	56.0	62.2	63.0	55.5	63.6	65.0	57.0	62.8	65.0	56.0	60.9	65.0	56.0	62	75
9-Nov-22	14:47	63.6	68.0	62.0	63.8	67.5	61.5	65.4	68.5	62.0	65.2	67.5	60.5	63.7	67.0	60.0	64.2	67.5	60.0	64	75
15-Nov-22	14:43	63.4	65.0	56.5	61.9	63.5	56.0	62.5	63.0	56.0	61.7	63.0	56.0	62.6	63.0	56.0	63.5	65.0	57.0	63	75
21-Nov-22	14:42	61.8	63.0	58.0	63.8	65.0	59.0	62.4	63.5	69.0	62.5	65.0	58.0	62.2	65.0	58.0	63.5	65.0	58.5	63	75

Noise Measurement Results (dB) of NMS4a																					
Date	Start Time	1st Leq (5min)			2nd Leq (5min)			3rd Leq (5min)			4th Leq (5min)			5th Leq (5min)			6th Leq (5min)			Leq30min, dB(A)	Limit Level dB(A)
		Leq, dB(A)	L10, dB(A)	L90, dB(A)	Leq, dB(A)	L10, dB(A)	L90, dB(A)	Leq, dB(A)	L10, dB(A)	L90, dB(A)	Leq, dB(A)	L10, dB(A)	L90, dB(A)	Leq, dB(A)	L10, dB(A)	L90, dB(A)	Leq, dB(A)	L10, dB(A)	L90, dB(A)		
3-Nov-22	9:11	70.8	72.5	67	68.6	72	66	69.3	72	66	71.1	72.5	66	68.3	72	66	72.4	73	66.5	70	75
9-Nov-22	9:13	71.8	74	68	70.4	73.5	67	70.3	73.5	67	71.5	73.5	67.5	69.4	73	67	70.6	73	67	71	75
18-Nov-22	9:18	67.5	70.5	65	67.1	70	63.5	66	70	63.5	68.8	71	64	67	70.5	63.5	65.9	70.5	63	67	75
21-Nov-22	9:15	71.8	73	68	70.2	73	67.5	68.6	72	65	70.5	73	66	68.6	73	66	67.7	72	65.5	70	75

Noise Measurement Results (dB) of NMS5																					
Date	Start Time	1st Leq (5min)			2nd Leq (5min)			3rd Leq (5min)			4th Leq (5min)			5th Leq (5min)			6th Leq (5min)			Leq30min, dB(A)	Limit Level dB(A)
		Leq, dB(A)	L10, dB(A)	L90, dB(A)	Leq, dB(A)	L10, dB(A)	L90, dB(A)	Leq, dB(A)	L10, dB(A)	L90, dB(A)	Leq, dB(A)	L10, dB(A)	L90, dB(A)	Leq, dB(A)	L10, dB(A)	L90, dB(A)	Leq, dB(A)	L10, dB(A)	L90, dB(A)		
3-Nov-22	10:22	70.6	72	66	69.4	72	65.5	71.7	73	66	70.2	72	65.5	68.3	71.5	65	69.5	71.5	65	70	75
9-Nov-22	10:28	69.4	71	65	71.3	72	66	70.2	71	65.5	68.8	71	65	71.7	72.5	66	70.4	71	65.5	70	75
15-Nov-22	10:36	70.2	72	65.5	70.5	72	65.5	68.7	71.5	65	67.8	71	65	68.2	71.5	65	67.7	71.5	65	69	75
21-Nov-22	10:28	66.8	71	65	67.2	71	65	70.6	71.5	65.5	70.4	71.5	65.5	71.2	72	65.5	70.3	71.5	65	70	75

Noise Measurement Results (dB) of NMS6																					
Date	Start Time	1st Leq (5min)			2nd Leq (5min)			3rd Leq (5min)			4th Leq (5min)			5th Leq (5min)			6th Leq (5min)			Leq30min, dB(A)	Limit Level dB(A)
		Leq, dB(A)	L10, dB(A)	L90, dB(A)	Leq, dB(A)	L10, dB(A)	L90, dB(A)	Leq, dB(A)	L10, dB(A)	L90, dB(A)	Leq, dB(A)	L10, dB(A)	L90, dB(A)	Leq, dB(A)	L10, dB(A)	L90, dB(A)	Leq, dB(A)	L10, dB(A)	L90, dB(A)		
3-Nov-22	15:16	65.7	69	63.5	66.3	70	65	67.2	70	65.5	68.2	71	65.5	67.3	71	65	66.6	72	65.5	67	75
9-Nov-22	15:28	65.4	69	63	65.6	70	63	66.1	70	63.5	65.6	70	63	66.3	71	63.5	67.1	71.5	65	66	75
15-Nov-22	15:25	63.6	66.5	61	64.2	66.5	61	65.1	69.5	63	66.7	69.5	63	64.6	68	63	65.4	68	61.5	65	75
21-Nov-22	15:20	66.4	69	63	65.9	69	63	67.2	71	65	68.5	70.5	65	66.5	70.5	63	68.2	71	63.5	67	75

Noise Measurement Results (dB) of NMS7																					
Date	Start Time	1st Leq (5min)			2nd Leq (5min)			3rd Leq (5min)			4th Leq (5min)			5th Leq (5min)			6th Leq (5min)			Leq30min, dB(A)	Limit Level dB(A)
		Leq, dB(A)	L10, dB(A)	L90, dB(A)	Leq, dB(A)	L10, dB(A)	L90, dB(A)	Leq, dB(A)	L10, dB(A)	L90, dB(A)	Leq, dB(A)	L10, dB(A)	L90, dB(A)	Leq, dB(A)	L10, dB(A)	L90, dB(A)	Leq, dB(A)	L10, dB(A)	L90, dB(A)		
3-Nov-22	16:02	66.8	72	63.5	70.2	73	65.5	68.2	72	63.5	65.8	70	63	67.5	70.5	63.5	65.6	70	63	68	75
9-Nov-22	16:09	70.7	73.5	66.5	68.9	71.5	66	68.2	71.5	65.5	68.8	70.5	65.5	69.1	70.5	65.5	71	71.5	66.5	70	75
18-Nov-22	15:58	68.1	70.5	65.5	67.3	70.5	65	67.9	71	65.5	65.7	68.5	62.5	65.3	68.5	62.5	67.2	70.5	64.5	67	75
21-Nov-22	16:02	67.5	70	64	65.8	70	63.5	68.4	70	64	64.5	68	61	66.5	70	63.5	63.6	70	63	66	75


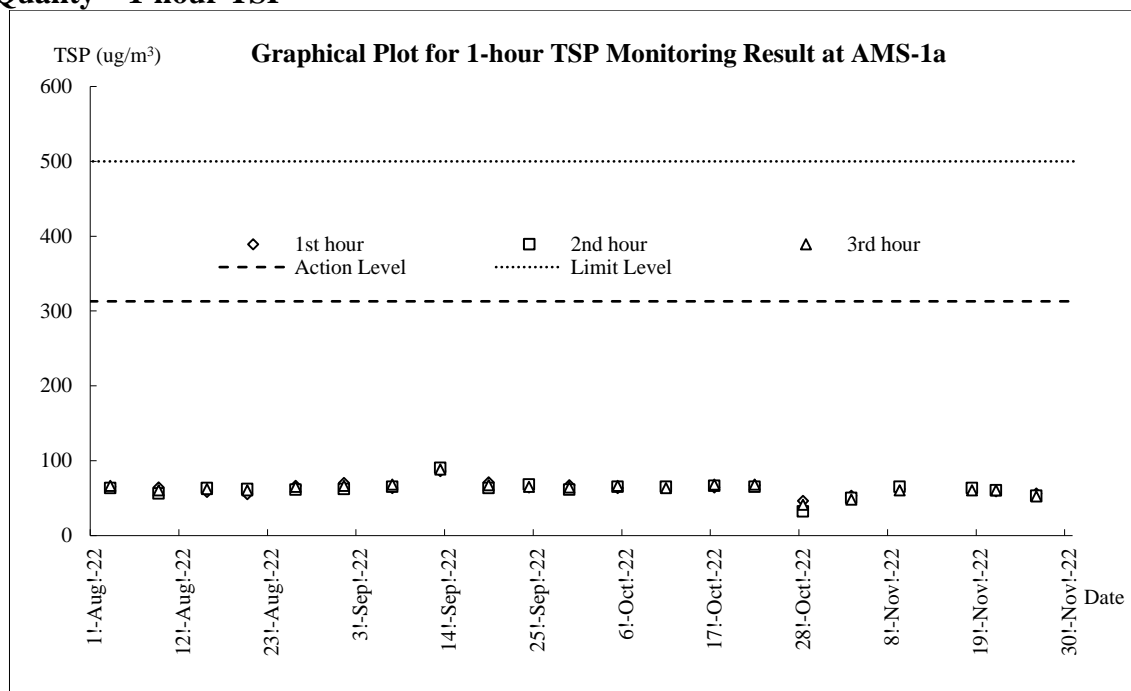
Noise Measurement Results (dB) of NMS8																					
Date	Start Time	1st Leq (5min)			2nd Leq (5min)			3rd Leq (5min)			4th Leq (5min)			5th Leq (5min)			6th Leq (5min)			Leq30min, dB(A)	Limit Level dB(A)
		Leq, dB(A)	L10, dB(A)	L90, dB(A)	Leq, dB(A)	L10, dB(A)	L90, dB(A)	Leq, dB(A)	L10, dB(A)	L90, dB(A)	Leq, dB(A)	L10, dB(A)	L90, dB(A)	Leq, dB(A)	L10, dB(A)	L90, dB(A)	Leq, dB(A)	L10, dB(A)	L90, dB(A)		
3-Nov-22	13:00	61.6	63	57.5	63.2	66	58	64.8	66.5	58	65.1	68	60	62.5	66	58	63.4	65.5	57.5	64	75
9-Nov-22	13:02	62.9	66.5	60	63.6	66.5	60	63.7	67	60.5	63.8	68	60	62.2	67.5	59.5	63.1	67.5	60	63	75
15-Nov-22	13:08	64.2	67.5	58.5	63.6	67	58	63.8	67	58	65.2	68	60	63.7	67.5	60	61.8	66	59	64	75
21-Nov-22	13:09	62.8	66	58.5	63.2	66	58.5	65.1	67	60	63.6	66	59	62.5	66	58.5	63.5	67	59	64	75

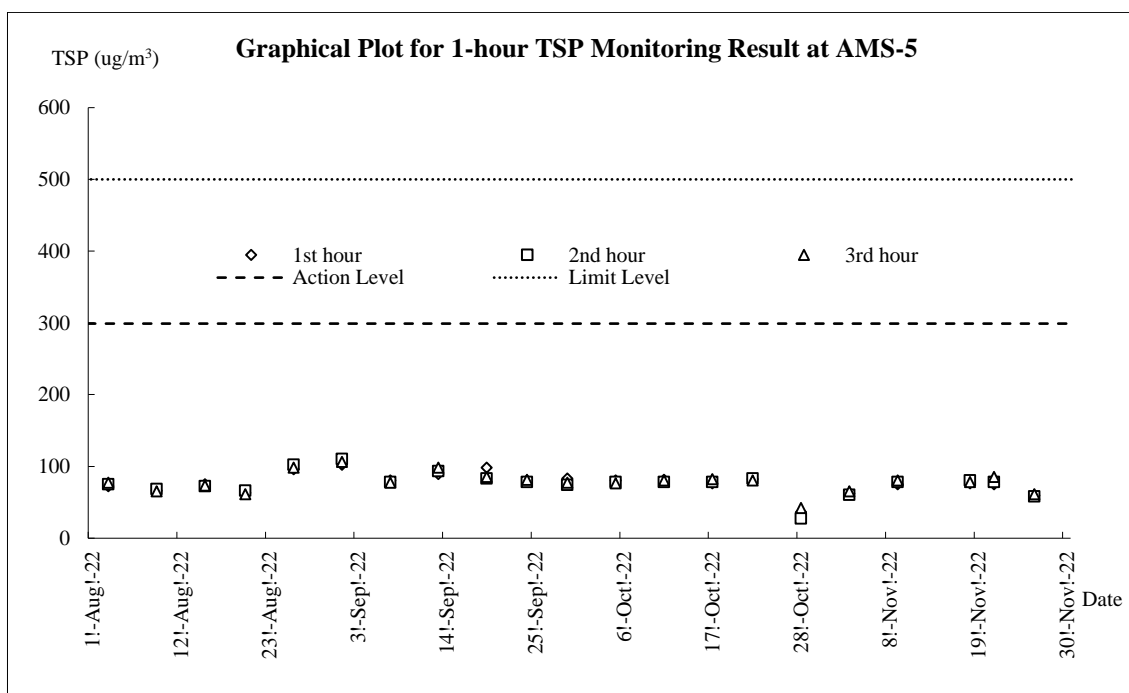
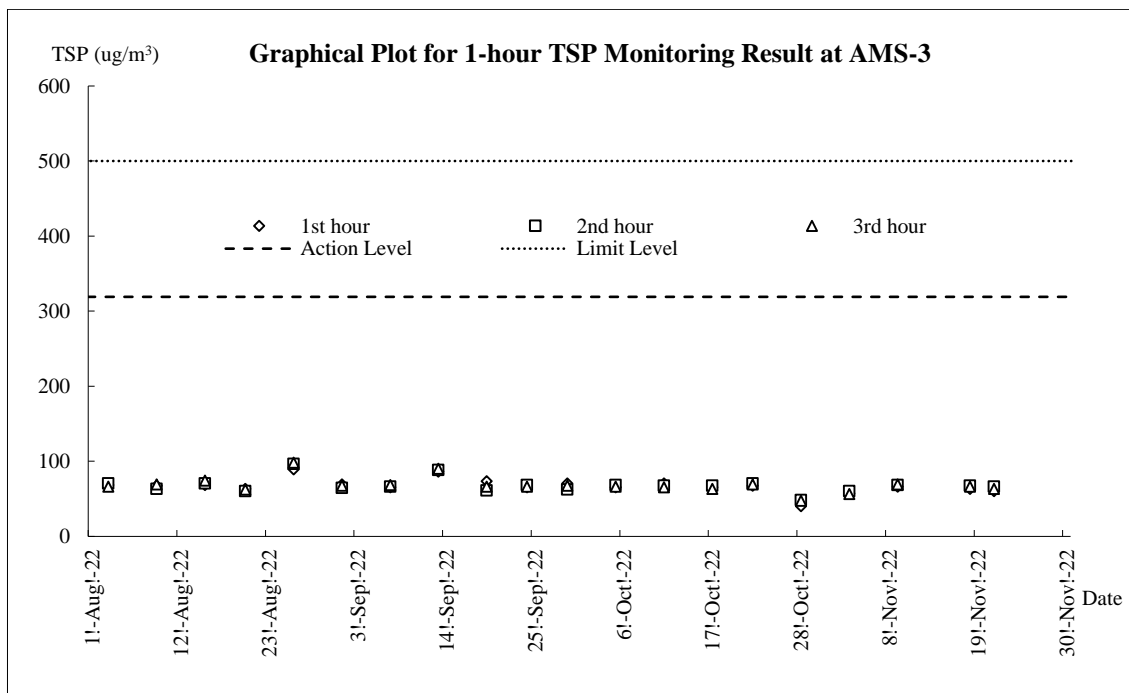
NOISE MONITORING RESULT DATABASE FOR CONTRACT 3

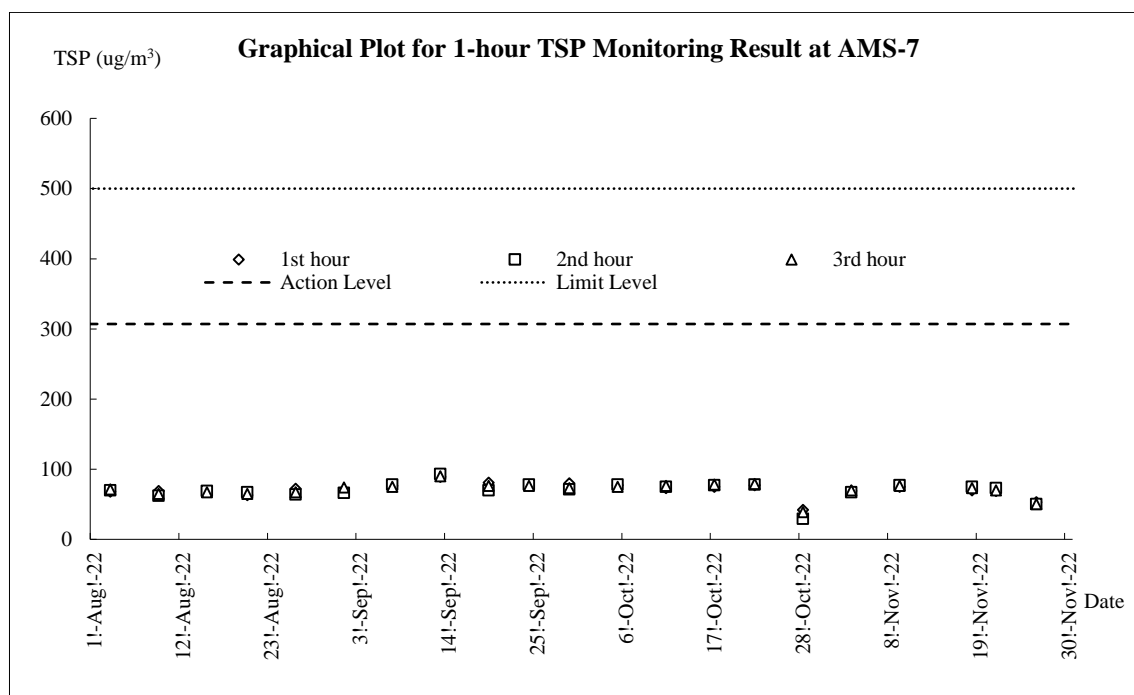
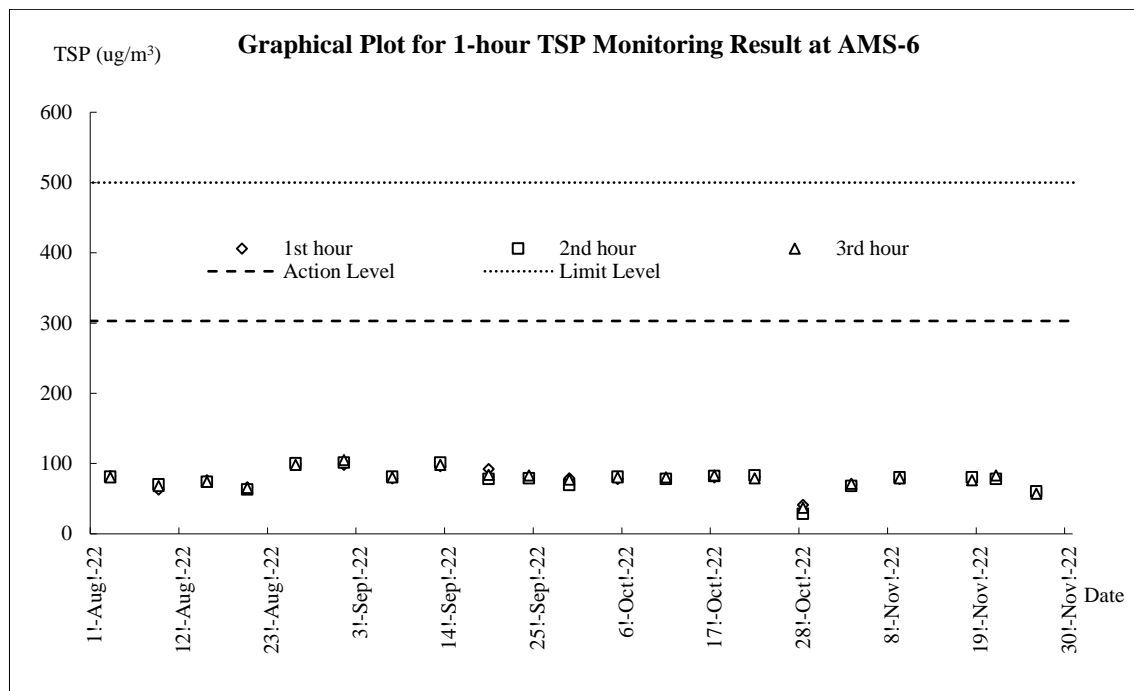
Noise Measurement Results (dB) of CN3																					
Date	Start Time	1st Leq (5min)			2nd Leq (5min)			3rd Leq (5min)			4th Leq (5min)			5th Leq (5min)			6th Leq (5min)			Leq30min, dB(A)	Limit Level dB(A)
		Leq, dB(A)	L10, dB(A)	L90, dB(A)	Leq, dB(A)	L10, dB(A)	L90, dB(A)	Leq, dB(A)	L10, dB(A)	L90, dB(A)	Leq, dB(A)	L10, dB(A)	L90, dB(A)	Leq, dB(A)	L10, dB(A)	L90, dB(A)	Leq, dB(A)	L10, dB(A)	L90, dB(A)		
3-Nov-22	9:45	63.4	66.5	60	65.7	68	61	65.6	67.5	60.5	65.8	68	62	64.2	67.5	60.5	63.9	67.5	60.5	65	75
9-Nov-22	9:48	61.6	63	56.5	62.7	65	58	60.8	65	57.5	60.4	63.5	56.5	61.2	65	58	62.2	65	58	62	75
18-Nov-22	9:51	63.7	66	62.5	63.4	66	62	65.8	67	63	65.2	68	62	64.4	68	62	63.7	67.5	61.5	64	75
21-Nov-22	9:48	60.9	63.5	58	62.6	64	58	63.1	64	58.5	61.7	65	59	62.2	65	58.5	63.5	65	58.5	62	75

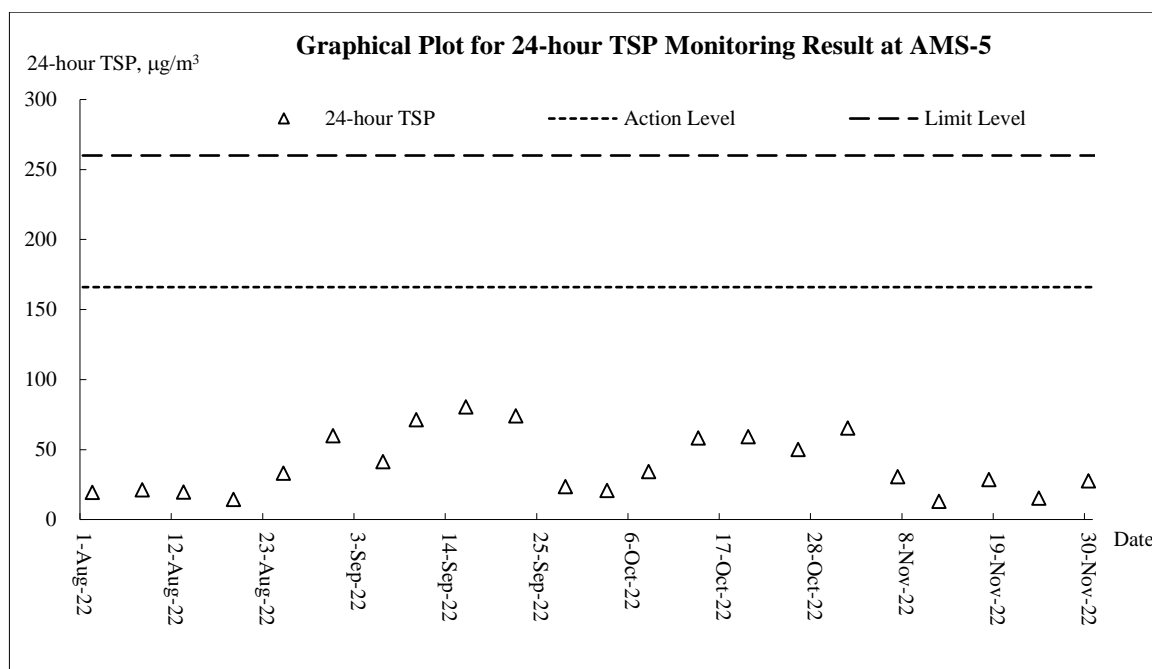
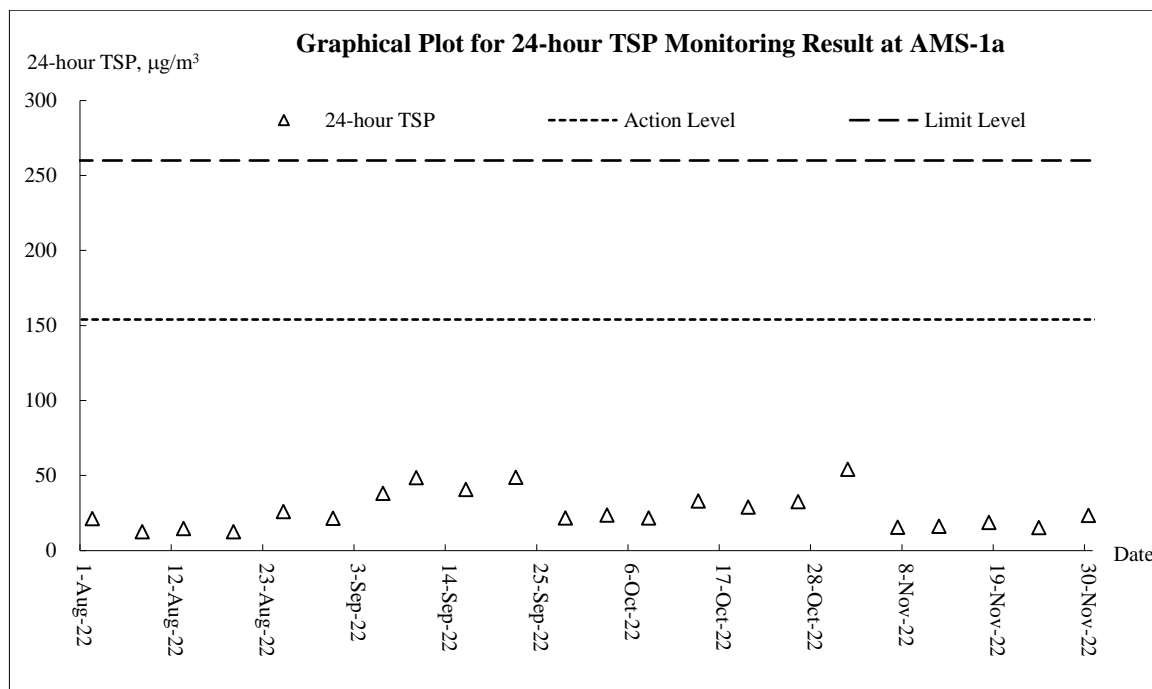
Appendix I

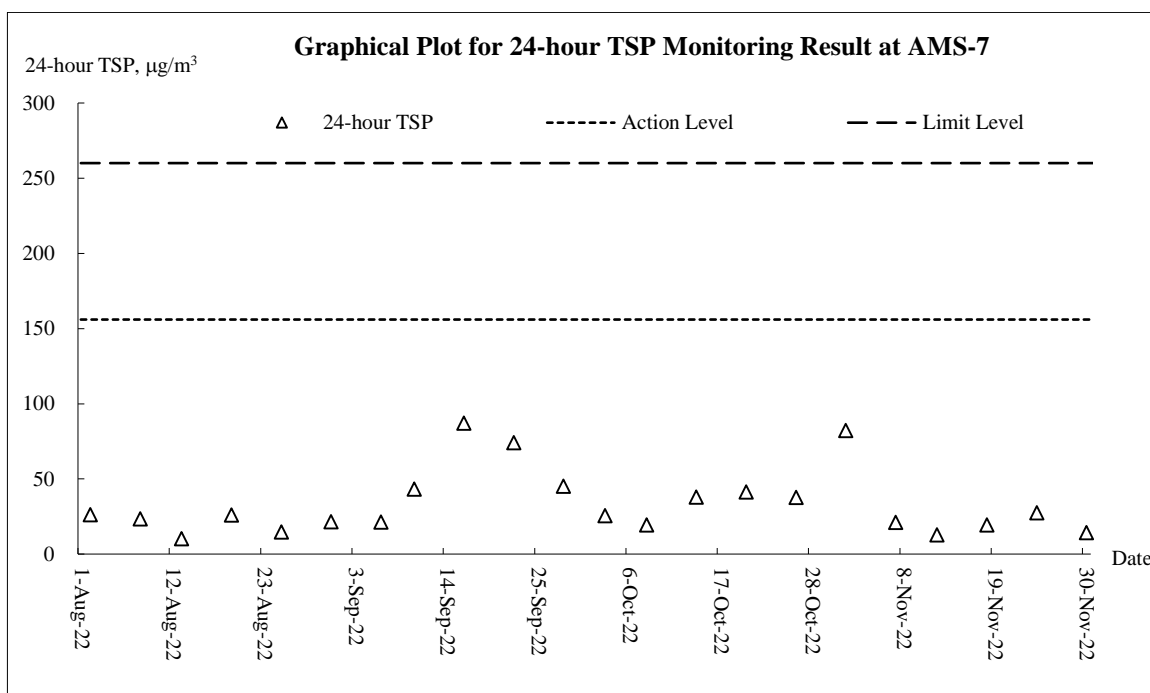
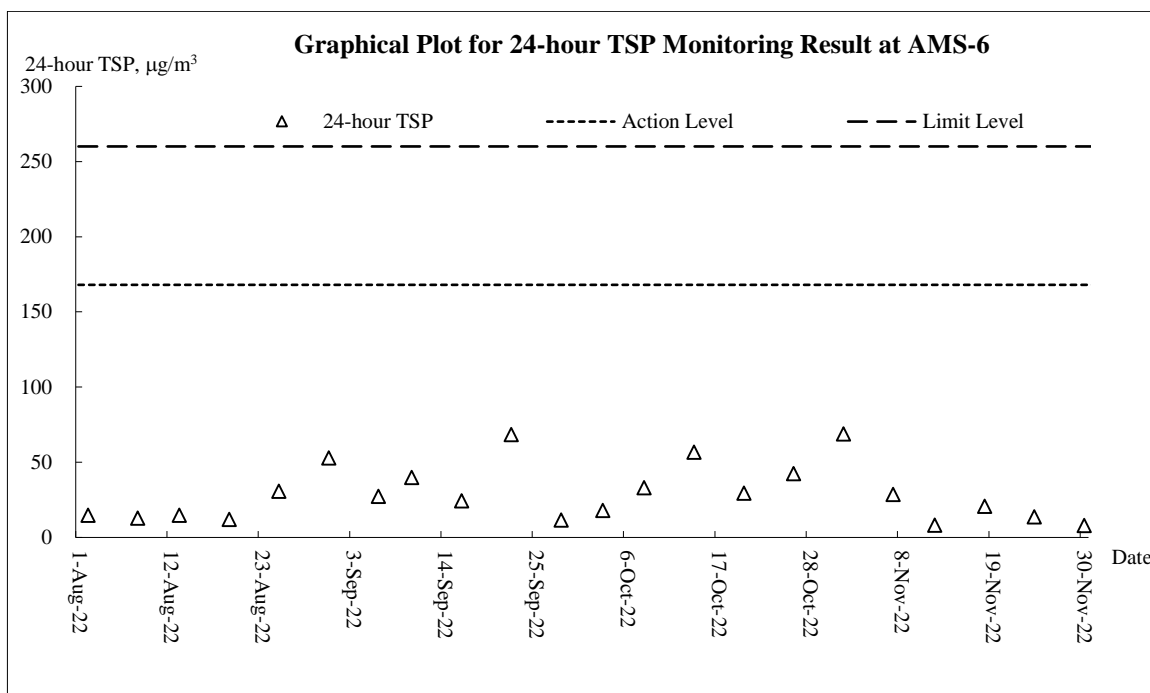
Graphical Plots for Monitoring Result

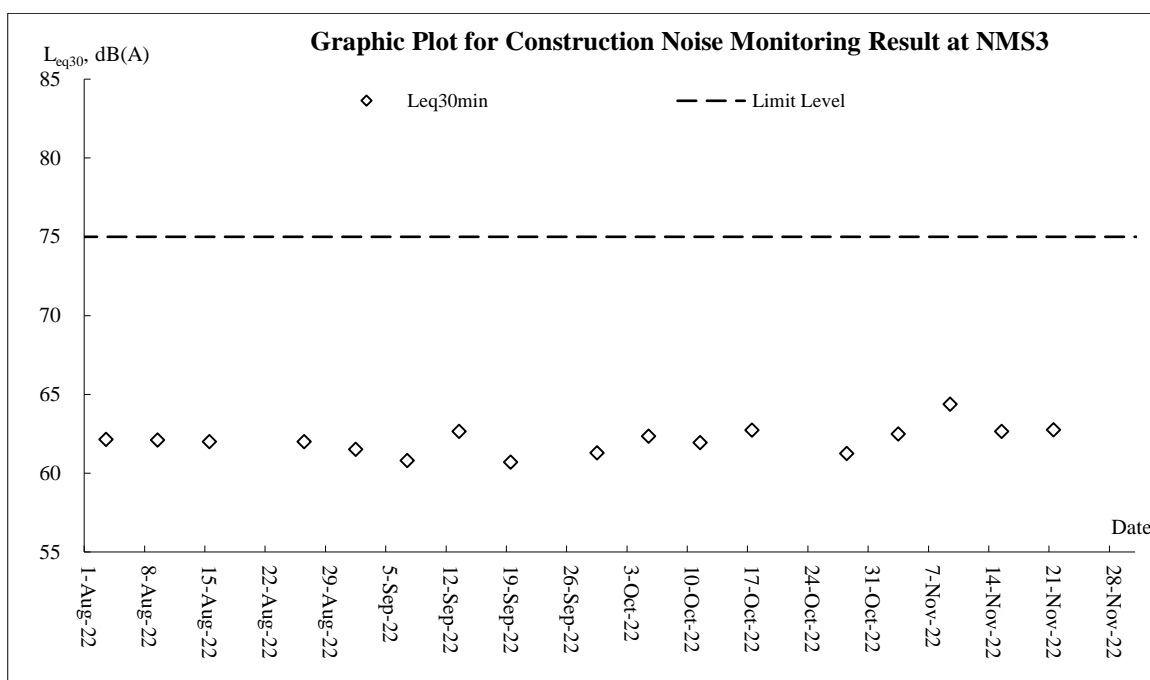
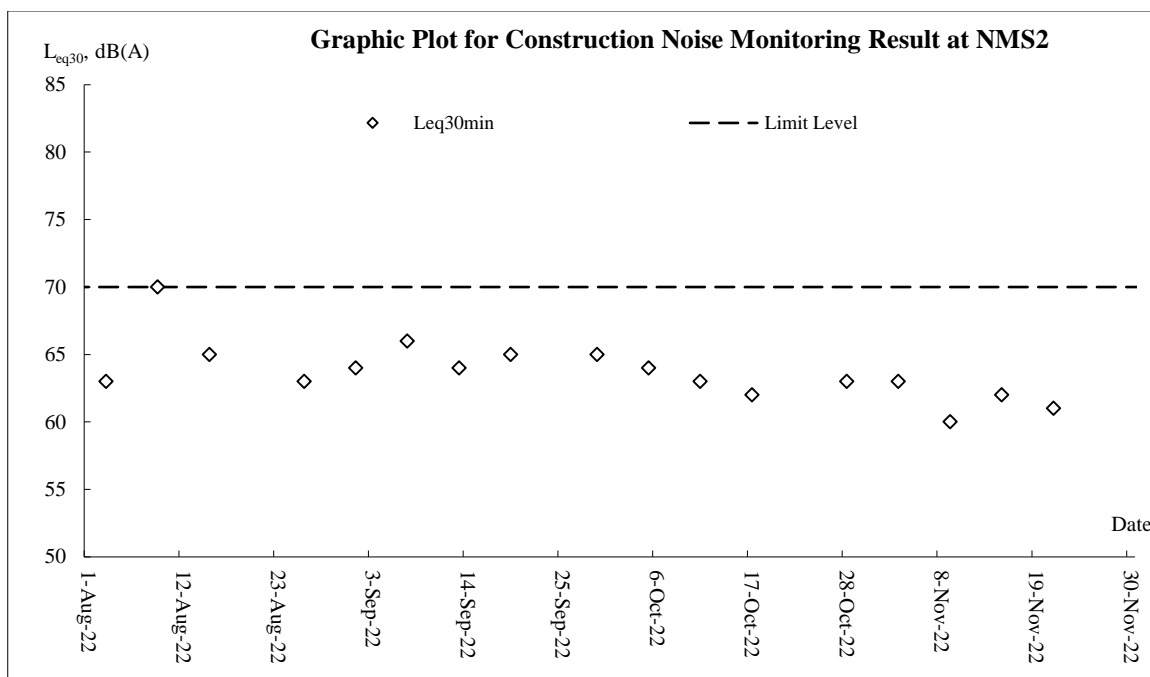
Air Quality – 1-hour TSP

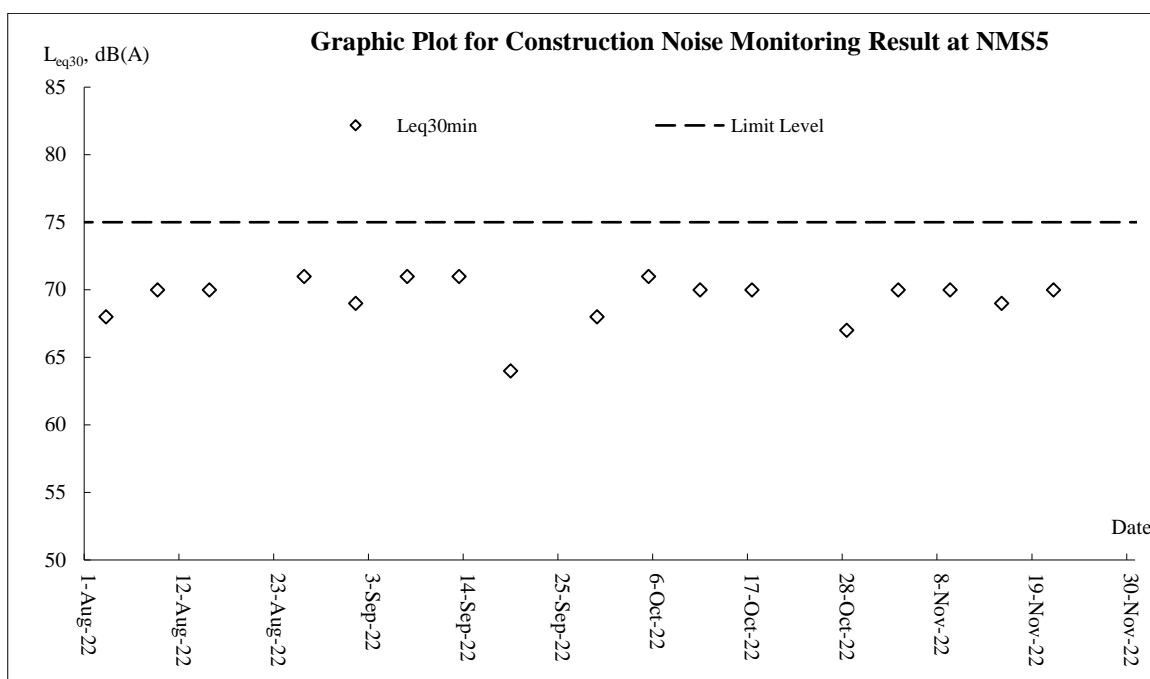
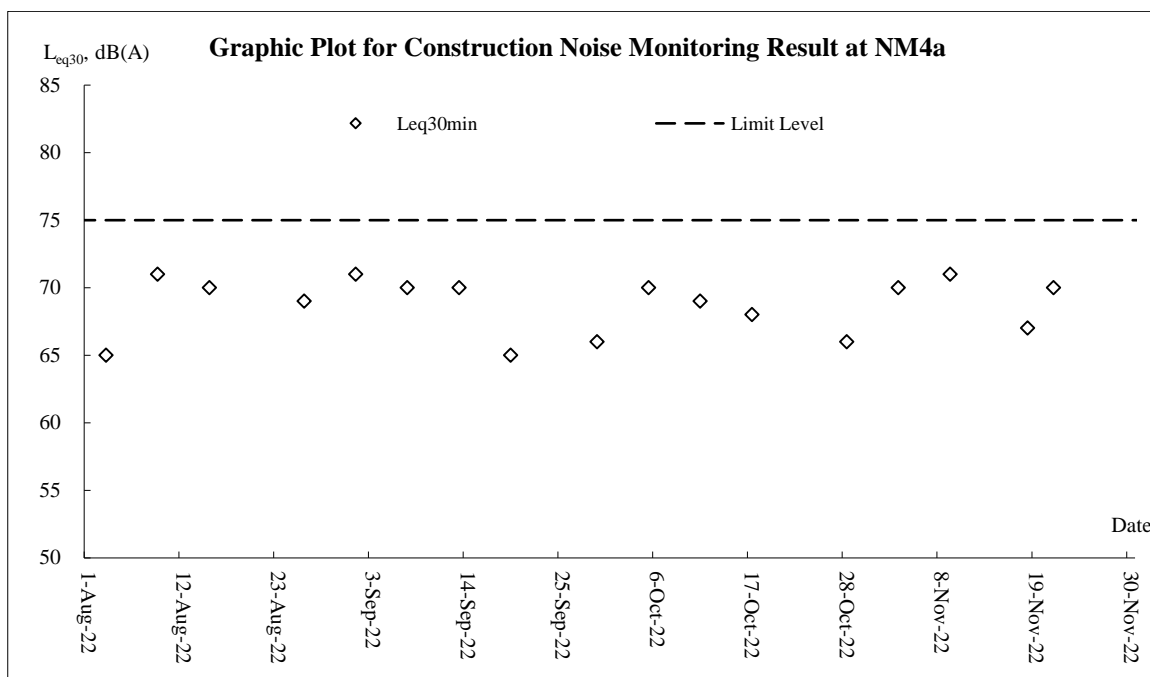


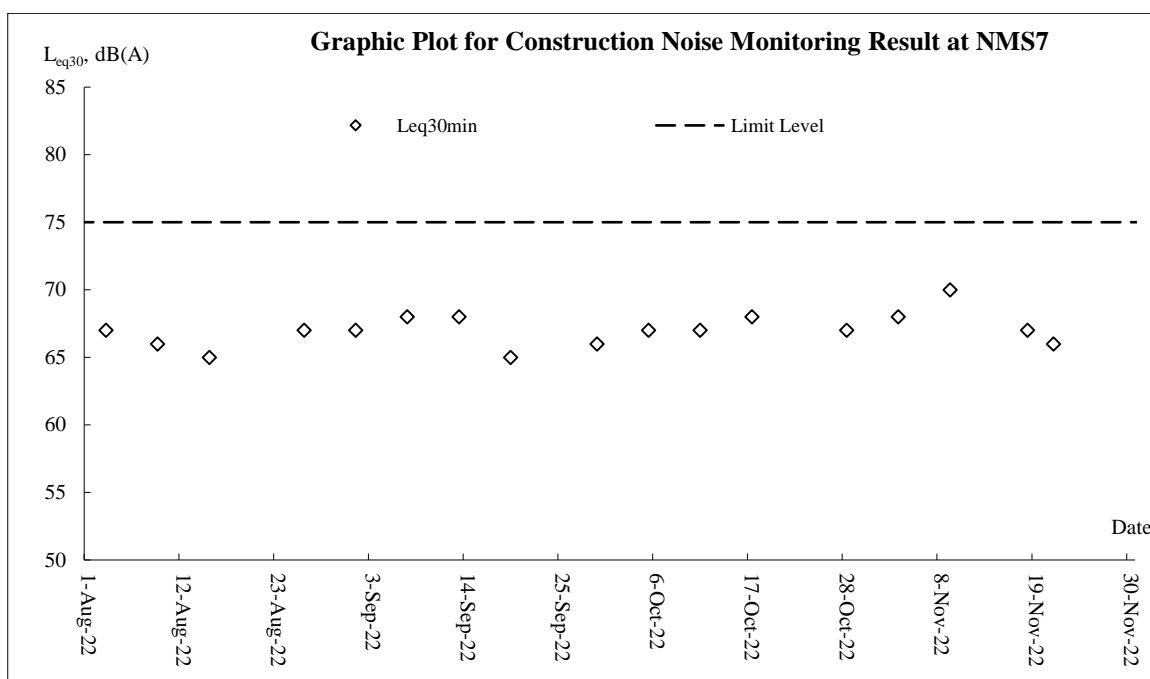
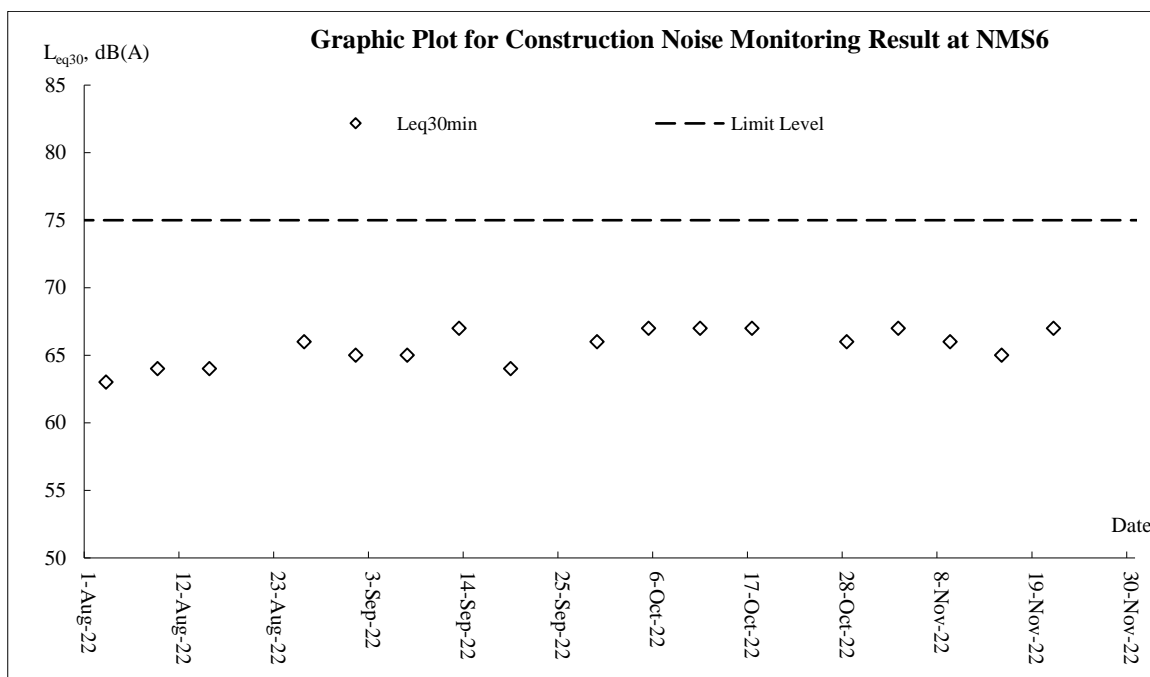


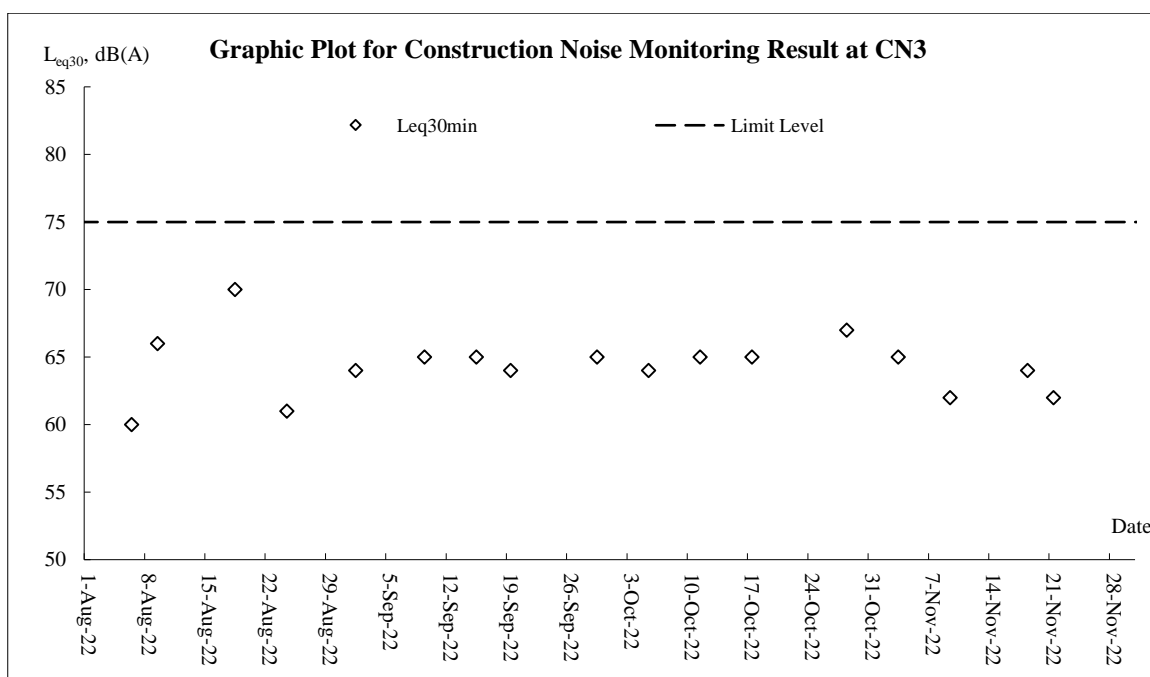
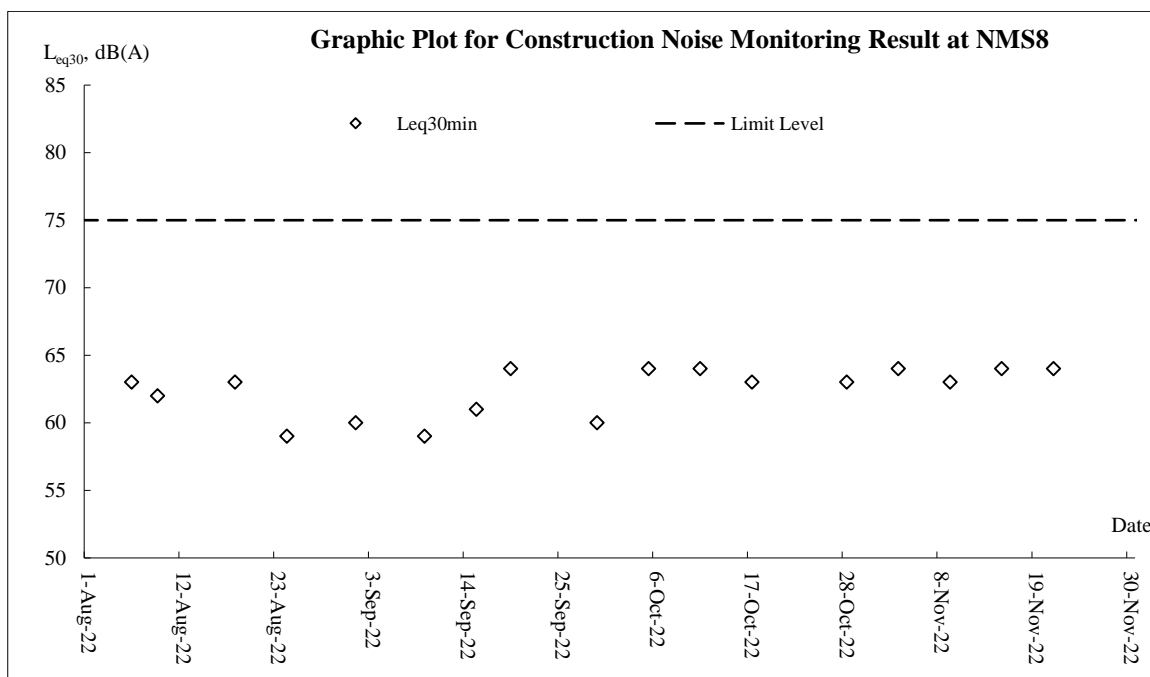
Air Quality – 24-hour TSP



Noise







Appendix J

Meteorological Data

Date		Weather	Total Rainfall (mm)	Kwun Tong Station	Kai Tak Station		King's Park Station
				Mean Air Temp. (°C)	Wind Speed (km/h)	Wind Direction	Mean Relative Humidity (%)
1-Nov-22	Tue	Mainly cloudy with a few showers.	4.5	21	17.5	N	61.2
2-Nov-22	Wed	Cloudy with a few showers.	23.7	20	15	NW	77.2
3-Nov-22	Thu	Moderate to fresh easterly winds.	58.1	21.2	20.5	E/SE	93.2
4-Nov-22	Fri	Mainly cloudy with one or two showers.	4	22	19.2	E/SE	88.2
5-Nov-22	Sat	Moderate to fresh east to northeasterly winds	Trace	20.1	15	E/SE	87
6-Nov-22	Sun	Mainly cloudy.Moderate northeasterly winds.	6.6	20.2	8.7	N/NE	82
7-Nov-22	Mon	One or two rain patches in the morning	1.6	Maintena nce	8	NW	81.5
8-Nov-22	Tue	Mainly cloudy with one or two showers.	7.7	21.8	8.5	E/SE	85
9-Nov-22	Wed	Moderate to fresh east to northeasterly winds.	0	23.7	11.2	SE	74
10-Nov-22	Thu	Mainly fine.Moderate east to northeasterly winds.	0	25	11.7	E/SE	75
11-Nov-22	Fri	Mainly fine. Moderate easterly winds.	0	25.3	15	E/SE	74.7
12-Nov-22	Sat	Mainly fine. Moderate easterly winds.	Trace	Maintena nce	11.7	E/SE	69.5
13-Nov-22	Sun	Mainly cloudy. Sunny periods in the afternoon.	0	Maintena nce	14.2	E/SE	75.5
14-Nov-22	Mon	Moderate to fresh easterly winds.	0	Maintena nce	15	E/SE	80.5
15-Nov-22	Tue	Sunny periods. Moderate easterly winds	0	23.2	10	E/SE	75
16-Nov-22	Wed	Sunny periods in the afternoon.	0	24	12.5	E/SE	77.5
17-Nov-22	Thu	Mainly cloudy. Sunny periods in the afternoon.	0	24.2	10.5	E/SE	77.5
18-Nov-22	Fri	Sunny periods in the afternoon. Moderate easterly winds.	0	24.2	11	SE	77
19-Nov-22	Sat	Moderate to fresh easterly winds.	0	25.5	11.2	SE	76
20-Nov-22	Sun	Sunny periods in the afternoon.	0	24.6	11.5	E/SE	72.5
21-Nov-22	Mon	Moderate to fresh easterly winds	0.5	23	15	E/SE	80
22-Nov-22	Tue	Cloudy with a few showers.	2.5	22.8	14	E/SE	88.5
23-Nov-22	Wed	Cloudy with a few rain patches.	3.4	23.3	12.5	SE	92.5
24-Nov-22	Thu	Moderate east to northeasterly winds	9.6	Maintena nce	15	SE	95
25-Nov-22	Fri	Mainly cloudy with one or two rain patches.	4.8	Maintena nce	10	SE	93.2
26-Nov-22	Sat	Mainly cloudy with one or two rain patches.	0.5	Maintena nce	9.5	SE	87.5
27-Nov-22	Sun	Rather warm with sunny periods during the day.	1.9	Maintena nce	12.0	E/SE	92.5
28-Nov-22	Mon	Mainly cloudy. A few rain patches at first.	1.4	Maintena nce	9.7	SE	83.2
29-Nov-22	Tue	Mainly fine. Hot in the afternoon.	0	Maintena nce	9.7	S/SE	81
30-Nov-22	Wed	Mainly cloudy with one or two rain patches.	0	Maintena nce	9	SE	83.5
1-Nov-22	Tue	Mainly cloudy with a few showers.	4.5	21	17.5	N	61.2

Appendix K

Waste Flow Table

Monthly Summary Waste Flow Table for 2022 (year)

Month	Actual Quantities of Inert C&D Materials Generated Monthly						Actual Quantities of C&D Wastes Generated Monthly				
	Total Quantity Generated	Hard Rock and Large Broken Concrete	Reused in the Contract (see Note 6)	Reused in other Projects (see Note 8)	Disposed as Public Fill	Imported Fill	Metals (see Note 9)	Paper/ cardboard packaging	Plastics (see Note 3)	Chemical Waste (see Note 5)	Others, e.g. general refuse
	(in '000m ³)	(in '000m ³)	(in '000m ³)	(in '000m ³)	(in '000m ³)	(in '000m ³)	(in '000 kg)	(in '000kg)	(in '000kg)	(in '000kg)	(in '000m ³)
Jan	2.871	0.000	2.517	0.000	0.354	0.000	0.000	0.000	0.015	0.000	0.082
Feb	1.372	0.000	1.187	0.000	0.185	0.000	0.000	0.000	0.000	0.000	0.102
Mar	2.226	0.000	1.128	0.000	1.099	0.000	0.000	0.000	0.000	0.000	0.075
Apr	8.798	0.000	3.728	4.288	0.782	0.000	0.000	0.791	0.000	0.000	0.160
May	3.665	0.000	0.000	3.081	0.584	0.000	0.000	0.813	0.000	0.000	0.123
Jun	12.282	13.582	0.000	11.784	0.498	0.000	0.004	0.000	0.007	0.000	0.081
Sub-total	31.214	13.582	8.560	19.153	3.501	0.000	0.004	1.604	0.022	0.000	0.623
Jul	9.504	0.000	0.000	9.473	0.031	0.000	0.004	0.000	0.007	0.000	0.107
Aug	11.236	0.107	0.000	10.294	0.941	0.000	0.003	0.000	0.009	0.000	0.133
Sep	15.716	0.000	0.000	14.996	0.720	0.000	0.003	0.000	0.009	0.000	0.192
Oct	24.468	0.000	0.000	23.920	0.548	0.000	0.000	0.000	0.000	0.000	0.069
Nov	37.519	0.000	0.000	37.519	0.000	0.000	0.003	0.000	0.006	0.000	0.058
Dec											
Total	129.656	13.689	8.560	115.355	5.741	0.000	0.017	1.604	0.052	0.000	1.184

Notes:

- (1) The performance targets are given in PS Clause 1.119 (14).
- (2) The waste flow table shall also include C&D materials that are specified in the Contract to be imported for use at the Site.
- (3) Plastics refer to plastic bottles/containers, plastic sheets/foam from packaging material and waste will be collected by recycler for recycling.
- (4) Use the conversion factor, density of general refuse (1 t/m³) and inert C&D materials (2 t/m³).
- (5) Use the conversion factor for chemical waste (0.88kg/L).
- (6) Assume a dump truck delivers 7.5 m³ material in 1 trip.
- (7) The cut-off date of this summary is 20th of each month.
- (8) The Inert C&D materials of reused in other Projects including glass materials.
- (9) The C&D waste generation of metal including rechargeable battery recycling.

Remarks: refer to Rock and AHM Record (Z:\04 SUPPORT WORK FOLDERS\F. ENVIRONMENTAL\4 - Implementation and Operation\4.4 - Documentation and its Control\11 - WFT, ULSD & Timber\Waste Flow Table\2017-07)

Name of Department : CEDDContract No. : NE/2016/05**Monthly Summary Waste Flow Table for 2022** (year)**[PS Clause 1.129]**

Month	Actual Quantities of Inert C&D Materials Generated Monthly						Actual Quantities of C&D Wastes Generated Monthly				
	Total Quantity Generated	Hard Rock & Large Broken Concrete	Reused in the Contract	Reused in other Projects	Disposed as Public Fill	Imported Fill	Metals	Paper/ cardboard packaging	Plastics (see Note 3)	Chemicals Waste	Others, e.g. general refuse
	(in '000 m ³)	(in '000 m ³)	(in '000 m ³)	(in '000 m ³)	(in '000 m ³)	(in '000 m ³)	(in '000 kg)	(in '000 kg)	(in '000 kg)	(in '000 kg)	(in '000 m ³)
Jan	0.02	0	0	0	0.02	0	0	0	0	0	0.05
Feb	0.01	0	0	0	0.01	0	0	0	0	0	0.05
Mar	0.02	0	0	0	0.02	0	0	0	0	0	0.01
Apr	0.02	0	0	0	0.02	0	0	0	0	0	0.01
May	0.04	0	0	0	0.04	0	0	0	0	0	0.03
June	0.13	0	0	0	0.13	0	0	00	0	0	0.02
Sub-total	0.24	0	0	0	0.24	0	0	0	0	0	0.17
July	0.15	0	0	0	0.15	0	0	0	0	0	0.02
Aug	0.04	0	0	0	0.04	0	0	0	0	0	0.02
Sept	0.06	0	0	0	0.06	0	0	0	0	0	0.06
Oct	0	0	0	0	0	0	0	0	0	0	0.04
Nov	0.02	0	0	0	0.02	0	0	0	0	0	0.06
Dec											
Total	0.51	0	0	0	0.51	0	0	0	0	0	0.37

- Notes:
- (1) The performance targets are given in PS Clause 6.14
 - (2) The waste flow table shall also include C&D materials that are specified in the Contract to be imported for use at the Site.
 - (3) Plastics refer to plastic bottles/containers, plastic sheets/foam from packaging material.
 - (4) The Contractor shall also submit the latest forecast of the total amount of C&D materials expected to be generated from the Works. Together with a breakdown of the nature where the total amount of C&D materials expected to be generated from the Works is equal to or exceeding 50,000 m³.

Monthly Summary Waste Flow Table for 2022 (year)

Month	Actual Quantities of Inert C&D Materials Generated Monthly						Actual Quantities of C&D Wastes Generated Monthly				
	Total Quantity Generated	Hard Rock and Large Broken Concrete	Reused in the Contract (see Note 6)	Reused in other Projects (see Note 6)	Disposed as Public Fill	Imported Fill	Metals	Paper/ cardboard packaging	Plastics (see Note 3)	Chemical Waste (see Note 5)	Others, e.g. general refuse
	(in '000m ³)	(in '000m ³)	(in '000m ³)	(in '000m ³)	(in '000m ³)	(in '000m ³)	(in '000 kg)	(in '000kg)	(in '000kg)	(in '000kg)	(in '000m ³)
Jan	1.587	0.000	0.441	0.000	1.146	0.000	0.003	0.000	0.003	0.000	0.052
Feb	1.039	0.000	0.200	0.000	0.839	0.000	0.000	0.000	1.694	0.000	0.016
Mar	1.261	0.000	0.090	0.000	1.171	0.000	0.000	0.000	0.434	0.000	0.041
Apr	1.200	0.000	0.460	0.000	0.740	0.000	0.002	0.099	0.523	0.000	0.015
May	1.087	0.000	0.094	0.000	0.993	0.000	0.000	0.000	1.456	0.070	0.033
Jun	0.976	0.000	0.014	0.265	0.697	0.000	0.000	0.000	0.602	0.000	0.026
Sub-total	7.149	0.000	1.299	0.265	5.586	0.000	0.005	0.099	4.712	0.070	0.183
Jul	1.594	0.000	0.067	0.495	1.032	0.000	0.000	0.000	1.778	0.000	0.027
Aug	1.913	0.000	0.187	0.954	0.772	0.000	0.002	0.092	1.601	0.000	0.025
Sep	2.045	0.000	0.570	0.221	1.254	0.420	0.000	0.000	0.000	0.000	0.041
Oct	1.374	0.000	0.015	0.472	0.886	0.000	0.000	0.000	1.204	0.000	0.047
Nov	0.967	0.000	0.060	0.221	0.686	0.368	0.000	0.000	0.000	0.000	0.048
Dec											
Total	15.042	0.000	2.198	2.629	10.216	0.788	0.007	0.191	9.295	0.070	0.370

Notes:

- (1) The performance targets are given in PS Clause 1.129 (4).
- (2) The waste flow table shall also include C&D materials that are specified in the Contract to be imported for use at the Site.
- (3) Plastics refer to plastic bottles/containers, plastic sheets/foam from packaging material and waste will be collected by recycler for recycling.
- (4) Use the conversion factor, density of general refuse (1 t/m³) and inert C&D materials (2 t/m³).
- (5) Use the conversion factor for chemical waste (0.88kg/L).
- (6) Assume a dump truck delivers 7.5 m³ material in 1 trip.

Contract No.: ED/2020/02

APPENDIX 2

Monthly Summary Waste Flow Table for 2022

Month	Actual Quantities of Inert C&D Materials Generated Monthly						Actual Quantities of C&D Wastes Generated Monthly				
	Total Quantity of Materials Generated	Hard Rock, Large Broken Concrete	Reused in the Contract	Reused in other Projects	Disposed as Public Fill	Imported Fill	Metals	Paper/ cardboard packaging	Plastics (see Note 3)	Chemical Waste	Others, e.g. general refuse
	(in '000 m ³)	(in '000 m ³)	(in '000 m ³)	(in '000 m ³)	(in '000 m ³)	(in '000 m ³)	(in '000 kg)	(in '000 kg)	(in '000 kg)	(in '000 kg)	(in '000 m ³)*
Jan	0.608	0.000	0.606	0.000	0.002	0.000	0.000	0.000	0.000	0.000	0.019
Feb	0.000	0.000	0.000	0.000	0.000	0.000	0.000	0.000	0.000	0.000	0.015
Mar	0.000	0.000	0.000	0.000	0.000	0.000	0.000	0.000	0.000	0.000	0.031
Apr	0.000	0.000	0.000	0.000	0.000	0.000	0.000	0.000	0.000	0.000	0.014
May	0.000	0.000	0.000	0.000	0.000	0.000	0.000	0.000	0.000	0.000	0.002
June	0.795	0.000	0.000	0.795	0.000	0.000	0.000	0.000	0.000	0.000	0.000
July	2.823	0.000	0.000	2.481	0.342	0.000	0.000	0.000	0.000	0.000	0.000
Aug	0.088	0.000	0.000	0.000	0.088	0.000	0.000	0.000	0.000	0.000	10.340
Sep	0.144	0.000	0.000	0.062	0.082	0.000	0.000	0.000	0.000	0.000	0.000
Oct	2.050	0.000	0.000	1.772	0.278	0.000	0.000	0.000	0.000	0.000	0.000
Nov	0.676	0.000	0.000	0.000	0.676	0.000	0.000	0.000	0.000	0.000	0.000
Dec					0.500#						
Total	7.184	0.000	0.606	5.110	1.468	0.000	0.000	0.000	0.000	0.000	10.421

Notes: * Conversion factor for general refuse, 1 tonne = 2m³

Estimation for next month

Wing Lee – Univic Joint Venture ED/2019/02 - Environmental Management Plan Appendices - Appendix 13	Rev. No.	20
	Issue Date	30-Nov-2022

Name of Department : CEDD

Contract No. : ED/2019/02

Monthly Summary Waste Flow Table for 2022 (year)

Month	Annual Quantities of Inert C&D Materials Generated Monthly						Annual Quantities of C&D Materials Generated Monthly				
	Total Quantity Generated	Hard Rock & Large Broken Concrete	Reused in the Contract	Reused in other Projects	Disposed as Public Fill	Imported Fill	Metals	Paper/ cardboard packaging	Plastics (see Note 2)	Chemicals Waste	Others, e.g. general refuse
	(in '000 m ³)	(in '000 m ³)	(in '000 m ³)	(in '000 m ³)	(in '000 m ³)	(in '000 m ³)	(in '000 kg)	(in '000 kg)	(in '000 kg)	(in '000 kg)	(in '000 m ³)
Jan	0.18	0.18	0	0	0.18	0	0	0	0	0	0.02
Feb	0.02	0.02	0	0	0.02	0	0	0	0	0	0
Mar	0.31	0.31	0	0	0.31	0	0	0	0	0	0.01
Apr	0.162	0.162	0	0	0.162	0	0	0	0	0	0.009
May	0.279	0.279	0	0	0.279	0	0	0	0	0	0.008
June	0.039	0.039	0	0	0.039	0	0	0	0	0	0.006
Sub-total	0.990	0.990	0	0	0.990	0	0	0	0	0	0.053
July	0.028	0.028	0	0	0.028	0	0	0	0	0	0.003
Aug	0.152	0.152	0	0	0.152	0	0	0	0	0	0.016
Sept	0.665	0.665	0	0	0.665	0	0	0	0	0	0
Oct	0.381	0.374	0.007	0	0.374	0	0	0	0	0	0.044
Nov	0.293	0.293	0	0	0.293	---	---	---	---	---	0.025
Dec	---	---	---	---	---	---	---	---	---	---	---
Total	2.509	2.502	0.007	0	2.502	0	0	0	0	0	0.141

- Notes: (1) The waste flow table shall also include C&D materials that are specified in the Contract to be imported for use at the Site.
- (2) Plastics refer to plastic bottles/containers, plastic sheets/foam from packaging material.

Appendix L

Implementation Schedule for Environmental Mitigation Measures

EM&A Ref.	Recommended Mitigation Measures	Objectives of the Recommended Measures & Main Concern to Address	Who to implement the measures?	Location of the measure	Implementation Status				
					Contract 1	Contract 2	Contract 3	Contract 4	Contract 5
Dust Impact (Contraction Phase)									
S4.7.2 to S4.7.5	Mitigation measures in form of regular watering under a good site practice should be adopted. Watering once per hour on exposed worksites and haul road is proposed to achieve dust removal efficiency of 91.7%. While the above watering frequencies are to be followed, the extent of watering may vary depending on actual site conditions but should be sufficient to maintain an equivalent intensity of no less than 1.75 L/m ² to achieve the respective dust removal efficiencies.	Minimize dust impact at the nearby sensitive receivers	Contractor	All construction sites	V	V	V	V	V
S4.7.6	The Contractor shall follow the procedures and requirements given in the Air Pollution Control (Construction ion Dust) Regulation.	Minimize dust impact at the nearby sensitive receivers	Contractor	All construction sites	V	V	V	V	V
S4.7.6	Following dust suppression measures should also be incorporated by the Contractor to control the dust nuisance throughout the construction phase: <ul style="list-style-type: none">Any excavated or stockpile of dusty material should be covered entirely by impervious sheeting or sprayed with water to maintain the entire surface wet and then removed or backfilled or reinstated where practicable within 24 hours of the excavation or unloading;Any dusty materials remaining after a stockpile is removed should be wet ted with water and cleared from the surface of roads;A stockpile of dusty material should not be extend beyond the pedestrian barriers, fencing or traffic cones;The load of dusty materials on a vehicle leaving a construction ion site should be covered entirely by impervious sheeting to ensure that the dusty materials do not leak from the vehicle;Where practicable, vehicle washing facilities with high pressure water jet should be provided at every discernible or designated vehicle exit point. The area where vehicle washing takes place and the road sect ion between the washing facilities and the exit point should be paved with concrete, bituminous materials or hardcores;When there are open excavation and reinstatement	Minimize dust impact at the nearby sensitive receivers	Contractor	All construction sites	@	@	@	@	@

EM&A Ref.	Recommended Mitigation Measures	Objectives of the Recommended Measures & Main Concern to Address	Who to implement the measures?	Location of the measure	Implementation Status				
					Contract 1	Contract 2	Contract 3	Contract 4	Contract 5
	<p>works, hoarding of not less than 2.4m high should be provided as far as practicable along the site boundary with provision for public crossing. Good site practice shall also be adopted by the Contractor to ensure the conditions of the hoardings are properly maintained throughout the construction ion period.</p> <ul style="list-style-type: none"> • The port ion of any road leading only to construction ion site that is within 30m of a vehicle entrance or exit should be kept clear of dusty materials; • Surfaces where any pneumatic or power-driven drilling, cutting, polishing or other mechanical breaking operation takes place should be sprayed with water or a dust suppression chemical continuously; • Any area that involves demolition activities should be sprayed with water or a dust suppression chemical immediately prior to, during and immediately after the activities so as to maintain the entire surface wet ; • Where a scaffolding is erected around the perimeter of a building under construction, effective dust screens, sheeting or netting should be provided to enclose the scaffolding from the ground floor level of the building, or a canopy should be provided from the first floor level up to the highest level of the scaffolding; • Any skip hoist for material transport should be totally enclosed by impervious sheeting; • Every stock of more than 20 bags of cement or dry pulverised fuel ash (PFA) should be covered entirely by impervious sheeting or placed in an area sheltered on the top and the 3 sides; • Cement or dry PFA delivered in bulk should be stored in a closed silo fit ted with an audible high level alarm which is interlocked with the material filling line and no overfilling is allowed; and • Exposed earth should be properly treated by compact ion, turfing, hydroseeding, vegetation planting or sealing with latex, vinyl, bitumen, 								

EM&A Ref.	Recommended Mitigation Measures	Objectives of the Recommended Measures & Main Concern to Address	Who to implement the measures?	Location of the measure	Implementation Status				
					Contract 1	Contract 2	Contract 3	Contract 4	Contract 5
	shortcrete or other suitable surface stabiliser within six months after the last construction activity on the construction site or part of the construction site where the exposed earth lies.								
S4.7.7	Implement regular dust monitoring under EM&A programme during the Construction phase.	Control construction airborne noise	Selected Representative dust monitoring station	All construction sites where practicable	V	N/A	V	N/A	N/A
Noise Impact (Contraction Phase)									
S5.6.9	Implement the following good site management practices: <ul style="list-style-type: none"> only well-maintained plant should be operated on-site and plant should be serviced regularly during the construction ion programme; machines and plant (such as trucks, cranes) that may be in intermittent use should be shut down between work periods or should be throttled down to a minimum; plant known to emit noise strongly in one direct ion, where possible, be orientated so that the noise is directed away from nearby NSRs; silencers or mufflers on construction ion equipment should be properly fit ted and maintained during the construction ion works; mobile plant should be sited as far away from NSRs as possible and practicable; and material stockpiles, mobile container site office and other structures should be effectively utilised, where practicable, to screen noise from on-site construction activities. 	Control construction ion airborne noise	Contractor	All construction sites where practicable	@	V	V	@	@
S5.6.11 to S5.6.13	Use of “ Quiet ” Plant and Working Methods.	Reduce the noise levels of plant items	Contractor	All construction sites where practicable	V	N/A	N/A	N/A	N/A
S5.6.14	Install temporary site hoarding (approx 2.5m high) located on the site boundaries between noisy construction activities and NSRs. The conditions of the hoardings shall be properly maintained throughout the construction period.	Reduce the construction ion noise levels at low-level zone of NSRs through partial screening.	Contractor	All construction sites where practicable	V	V	V	V	V
S5.6.15 to S5.6.18	Install movable noise barriers, full enclosure and acoustic mat, screen the noisy plants including air compressor and generator.	Screen the noisy plant items to be used at all construction sites	Contractor	All construction ion sites where practicable	V	V	N/A	V	N/A
S5.6.19	Sequencing operation of construction plants equipment.	Operate sequentially	Contractor	All construction	V	V	N/A	N/A	N/A

EM&A Ref.	Recommended Mitigation Measures	Objectives of the Recommended Measures & Main Concern to Address	Who to implement the measures?	Location of the measure	Implementation Status				
					Contract 1	Contract 2	Contract 3	Contract 4	Contract 5
		within the same work site to reduce the construction airborne noise		ion sites where practicable					
S5.6.34	Implement temporary noise barrier along Road L4.	Further reduce the construction ion airborne noise	Contractor	Road L4 of ARQ	N/A	N/A	N/A	N/A	N/A
S5.6.35	Implement a noise monitoring under EM&A programme.	Monitor the construction noise levels at the selected representative locations	Contractor	Selected Representative Noise monitoring stations	V	N/A	V	N/A	N/A
B		Water Quality Impact (Contraction Phase)							
S6.6.3	<u>Construction Runoff</u> In accordance with the Practice Note for Professional Persons on Construction ion Site Drainage, Environmental Protection Department, 1994 (ProPECC PN 1/94), best management practices should be implemented as far as practicable as below: <ul style="list-style-type: none"> At the start of site establishment, perimeter cut-off drains to direct off-site water around the site should be constructed with internal drainage works. Channels (both temporary and permanent drainage pipes and culverts), earth bunds or sand bag barriers should be provided on site to direct stormwater to silt removal facilities. Diversion of natural stormwater should be provided as far as possible. The design of temporary on-site drainage should prevent runoff going through site surface, construction machinery and equipment in order to avoid or minimize polluted runoff. Sediment at ion tanks with sufficient capacity, constructed from preformed individual cells of approximately 6 to 8 m³ capacities, are recommended as a general mitigation measure which can be used for set t ling surface runoff prior to disposal. The system capacity shall be flexible and able to handle multiple inputs from a variety of sources and suited to applications where the influent is pumped. 	Control construction runoff	Contractor	All construction sites	@	@	@	@	V

EM&A Ref.	Recommended Mitigation Measures	Objectives of the Recommended Measures & Main Concern to Address	Who to implement the measures?	Location of the measure	Implementation Status				
					Contract 1	Contract 2	Contract 3	Contract 4	Contract 5
	<ul style="list-style-type: none"> The dikes or embankments for flood protection should be implemented around the boundaries of earthwork areas. Temporary ditches should be provided to facilitate the runoff discharge into an appropriate watercourse, through a silt /sediment trap. The silt /sediment traps should be incorporated in the permanent drainage channels to enhance deposition rates. The design of efficient silt removal facilities should be based on the guidelines in Appendix A1 of ProPECC PN 1/94. The detailed design of the sand/silt traps should be undertaken by the contractor prior to the commencement of construction. Construction works should be programmed to minimize surface excavation works during the rainy seasons (April to September). All exposed earth areas should be completed and vegetated as soon as possible after earthworks have been completed. If excavation of soil cannot be avoided during the rainy season, or at any time of year when rainstorms are likely, exposed slope surfaces should be covered by tarpaulin or other means. All drainage facilities and erosion and sediment control structures should be regularly inspected and maintained to ensure proper and efficient operation at all times and particularly following rainstorms. Deposited silt and grit should be removed regularly and disposed of by spreading evenly over stable, vegetated areas. Measures should be taken to minimise the ingress of site drainage into excavations. If the excavation of trenches in wet periods is necessary, it should be dug and backfilled in short sections wherever practicable. Water pumped out from trenches or foundation excavations should be discharged into storm drains via silt removal facilities. All open stockpiles of construction materials (for example, aggregates, sand and fill material) of should be covered with tarpaulin or similar fabric during rainstorms. Measures should be taken to 								

EM&A Ref.	Recommended Mitigation Measures	Objectives of the Recommended Measures & Main Concern to Address	Who to implement the measures?	Location of the measure	Implementation Status				
					Contract 1	Contract 2	Contract 3	Contract 4	Contract 5
	<p>prevent the washing away of construction ion materials, soil, silt or debris into any drainage system.</p> <ul style="list-style-type: none"> Manholes (including newly constructed ones) should always be adequately covered and temporarily sealed so as to prevent silt, construction ion materials or debris being washed into the drainage system and storm runoff being directed into foul sewers. Precautions to be taken at any time of year when rainstorms are likely, actions to be taken when a rainstorm is imminent or forecasted, and actions to be taken during or after rainstorms are summarized in Appendix A2 of <i>ProPECC PN 1/94</i>. Particular attention should be paid to the control of silty surface runoff during storm events. All vehicles and plant should be cleaned before leaving a construction ion site to ensure no earth, mud, debris and the like is deposited by them on roads. An adequately designed and sited wheel washing facilities should be provided at every construction ion site exit where practicable. Wash-water should have sand and silt settled out and removed at least on a weekly basis to ensure the continued efficiency of the process. The section of access road leading to, and exiting from, the wheel-wash bay to the public road should be paved with sufficient backfill toward the wheel-wash bay to prevent vehicle tracking of soil and silty water to public roads and rains. Oil interceptors should be provided in the drainage system downstream of any oil/fuel pollution sources. The oil interceptors should be emptied and cleaned regularly to prevent the release of oil and grease into the storm water drainage system after accidental spillage. A bypass should be provided for the oil interceptors to prevent flushing during heavy rain. Construction ion solid waste, debris and rubbish on site should be collected, handled and disposed of properly to avoid water quality impacts. 								

EM&A Ref.	Recommended Mitigation Measures	Objectives of the Recommended Measures & Main Concern to Address	Who to implement the measures?	Location of the measure	Implementation Status				
					Contract 1	Contract 2	Contract 3	Contract 4	Contract 5
	<ul style="list-style-type: none"> All fuel tanks and storage areas should be provided with locks and sited on sealed areas, within bunds of a capacity equal to 110% of the storage capacity of the largest tank to prevent spilled fuel oils from reaching water sensitive receivers nearby. Regular environmental audit on the construction site should be carried out in order to prevent any malpractices. Notices should be posted at conspicuous locations to remind the workers not to discharge any sewage or wastewater into the rivers. 								
S6.6.6 and 6.6.7	<p><u>Sewage from Workforce</u></p> <ul style="list-style-type: none"> Portable chemical toilets should be provided for handling the construction sewage generated by the workforce. Assume that the capacity of the chemical toilets would be 0.4m³ and suck up twice a day under normal practices, around 45 chemical toilets would be required for the whole site at peak hour. And it should be noted that under normal construction periods, less chemical toilets would be needed. In addition, the total number of the chemical toilets would be subject to later detailed design, the capacity of the chemical toilets, and contractor's site practices. Nevertheless, a licensed contractor should be employed to provide appropriate and adequate portable toilets to cater around 37.5 m³/day sewage and be responsible for appropriate disposal and maintenance. Since portable chemical toilets will be provided, no adverse water quality impact from the workforce sewage is anticipated. Notices should be posted at conspicuous locations to remind the workers not to discharge any sewage or wastewater into the nearby environment during the construction phase of the Project. Regular environmental audit on the construction site should be conducted in order to provide an effective control of any malpractices and achieve continual improvement of environmental performance on site. It is anticipated that sewage generation during the construction phase of the Project would not cause 	Handling of site sewage	Contractor	All construction sites	V	V	V	V	V

EM&A Ref.	Recommended Mitigation Measures	Objectives of the Recommended Measures & Main Concern to Address	Who to implement the measures?	Location of the measure	Implementation Status				
					Contract 1	Contract 2	Contract 3	Contract 4	Contract 5
	water quality impact after undertaking all required measure								
S6.6.8 and 6.6.9	<u>Accidental Spillage</u> To prevent accidental spillage of chemicals, proper storage and handling facilities should be provided. All the tanks, containers and storage area should be bunded and the locations should be locked as far as possible from the sensitive watercourse and storm drains. The Contractor is required to register as a chemical waste producer if chemical wastes would be generated from the construction ion activities. Storage of chemical waste arising from the construction ion activities should be well managed with suitable labels and warnings while disposal of those chemical wastes should be comply with the requirement states in Waste Disposal Ordinance (Cap 354) as well as Waste Disposal (Chemical Waste) (General) Regulations.	Prevention of accidental spillage	Contractor	All construction sites	@	V	V	V	V
S6.6.11- S6.6.14	<u>Groundwater from Contaminated Area</u> The Contractor should apply for a discharge licence under the WPCO through the Regional Office of EPD for groundwater discharge. Prior to the excavation works within these potentially contaminated areas, the groundwater quality should be reviewed during the process of discharge license application. The compliancy to the TM-DSS and the existence of prohibited substance should be confirmed after further SI. If the review results indicated that the groundwater to be generated from the excavation works would be contaminated, the contaminated groundwater should be either properly treated in compliance with TMDSS or properly recharged into the ground. If wastewater treatment is deployed, the wastewater treatment unit shall deploy suitable treatment process (e.g. oil interceptor / activated carbon) to reduce the pollution level to an acceptable standard and remove any prohibited substances (e.g. Petroleum Carbon Ranges (PCRs)). All treated effluent from wastewater treatment plant shall meet the requirements as stated in TM-DSS and should be	Minimize contaminated groundwater impacts	Contractor	All construction sites	N/A	N/A	N/A	N/A	N/A

EM&A Ref.	Recommended Mitigation Measures	Objectives of the Recommended Measures & Main Concern to Address	Who to implement the measures?	Location of the measure	Implementation Status				
					Contract 1	Contract 2	Contract 3	Contract 4	Contract 5
	<p>discharged into the foul sewers.</p> <p>If groundwater recharging wells are deployed, recharging wells should be installed as appropriate for recharging the contaminated groundwater back into the ground. The recharging wells should be selected at places where the groundwater quality will not be affected by the recharge operation as indicated in the Section 2.3 of TM-DSS. The baseline groundwater quality shall be determined prior to the selection of the recharge wells, and submit a working plan (including the laboratory analytical results showing the quality of groundwater at the proposed recharge location(s) as well as the pollutant levels of groundwater to be recharged) to EPD for agreement. Pollution levels of groundwater to be recharged shall not be higher than pollutant levels of ambient groundwater at the recharge well. Prior to recharge, any prohibited substances such as PCRs should be removed as necessary by installing the petrol interceptor.</p>								
Waste Management (Contraction Phase)									
S8.5.2	<p><u>Good Site Practice</u></p> <p>The following good site practices are recommended throughout the construction activities:</p> <ul style="list-style-type: none"> • nomination of an approved personnel, such as a site manager, to be responsible for the implementation of good site practices, arrangements for collection and effective disposal to an appropriate facility, of all wastes generated at the site; • training of site personnel in site cleanliness, appropriate waste management procedures and concepts of waste reduction, reuse and recycling; • provision of sufficient waste disposal points and regular collection for disposal; • appropriate measures to minimize windblown litter and dust during transportation of waste by either covering trucks or by transporting wastes in enclosed containers; • regular cleaning and maintenance programme for drainage systems, sumps and oil interceptors; 	Minimize waste generation during construction	Contractor	All construction sites	V	@	V	@	V
S8.5.2 (6)	The contractor should submit a Waste Management Plan	Minimize waste	Contractor	All construction	V	V	V	女	V

EM&A Ref.	Recommended Mitigation Measures	Objectives of the Recommended Measures & Main Concern to Address	Who to implement the measures?	Location of the measure	Implementation Status				
					Contract 1	Contract 2	Contract 3	Contract 4	Contract 5
	(WMP) as part of the Environmental Management Plan (EMP) in accordance with the <i>ETWB TC(W) No. 19/2005</i> for construction ion phase. The EMP should be submit ted to the Engineer for approval. Mitigation measures proposed in the EIA Report and the EM&A Manual should be adopted.	generation during construction		sites					
S8.5.3	<u>Waste Reduction Measures</u> Waste reduction is best achieved at the planning and design phase, as well as by ensuring the implementation of good site practices. The following recommendations are proposed to achieve reduction: <ul style="list-style-type: none"> segregate and store different types of waste in different containers, skip or stockpiles to enhance reuse or recycling o materials and their proper disposal; proper storage and site practices to minimize the potential for damage and contamination of construction ion materials; plan and stock construction ion materials carefully to minimize amount of waste generated and avoid unnecessary generation of waste; sort out demolition debris and excavated materials from demolition works to recover reusable/recyclable port ions (i.e. soil, broken concrete, metal etc.); provide training to workers on the importance of appropriate waste management procedures, including waste reduction, reuse and recycling. 	Reduce waste generation	Contractor	All construction sites where practicable	V	V	V	V	V
S8.5.5	<u>Storage of Waste</u> The following recommendation should be implemented to minimize the impacts: <ul style="list-style-type: none"> waste such as soil should be handled and stored well to ensure secure containment ; stockpiling area should be provided with covers and water spraying system to prevent materials from wind-blown or being washed away; different locations should be designated to stockpile each material to enhance reuse; 	Minimize waste impacts from storage	Contractor Contractor	All construction sites	V	V	V	V	V
S8.5.6	<u>Collection and Transportation of Waste</u> The following recommendation should be implemented to minimize the impacts:	Minimize waste impacts from storage	Contractor	All construction sites	V	@	V	@	@

EM&A Ref.	Recommended Mitigation Measures	Objectives of the Recommended Measures & Main Concern to Address	Who to implement the measures?	Location of the measure	Implementation Status				
					Contract 1	Contract 2	Contract 3	Contract 4	Contract 5
	<ul style="list-style-type: none"> remove waste in timely manner; employ the trucks with cover or enclosed containers for waste transportation; obtain relevant waste disposal permits from the appropriate authorities; and disposal of waste should be done at licensed waste disposal facilities. 								
S8.5.8	<p><u>Excavated and C&D Material</u></p> <p>Wherever practicable, C&D materials should be segregated from other wastes to avoid contamination and ensure acceptability at public filling areas or reclamation sites. The following mitigation measures should be implemented in handling the excavated and C&D materials:</p> <ul style="list-style-type: none"> maintain temporary stockpiles and reuse excavated fill material for backfilling; carry out on-site sorting; make provisions in the Contract documents to allow and promote the use of recycled aggregates where appropriate; implement a recording system for the amount of waste generated, recycled and disposed of for checking; <p>The recommended C&D materials handling should include:</p> <ul style="list-style-type: none"> On-site sorting of C&D materials Reuse of C&D materials Use of Standard Formwork and Planning of Construction Materials purchasing Provision of wheel wash facilities 	Minimize waste impacts from excavated and C&D materials	Contractor	All construction sites	V	V	V	V	V
S8.5.15	<p><u>Contaminated Soil</u></p> <p>As a precaution, it is recommended that standard good site practice should be implemented during the construction phase to minimize any potential exposure to contaminated soils or groundwater. The details of mitigation measures to minimize the potential environmental implications arising from the handling of contaminated materials refer to Land Contamination Section.</p>	Remediate contaminated soil	Contractor	All construction sites where applicable	V	V	N/A	N/A	N/A
S8.5.17	<u>Chemical Waste</u>	Control the chemical	Contractor	All construction	V	V	V	V	V

EM&A Ref.	Recommended Mitigation Measures	Objectives of the Recommended Measures & Main Concern to Address	Who to implement the measures?	Location of the measure	Implementation Status				
					Contract 1	Contract 2	Contract 3	Contract 4	Contract 5
	<ul style="list-style-type: none"> If chemical wastes are produced at the construction site, the Contractors should register with EPD as chemical waste producer. Chemical wastes should be stored in appropriate containers and collected by a licensed chemical waste Contractor. Chemical wastes (e.g. spent lubricant oil) should be recycled at an appropriate facility as far as possible, while the chemical waste that cannot be recycled should be disposed of at either the Chemical Waste Treatment Centre, or another licensed facility, in accordance with the Waste Disposal (Chemical Waste) (General) Regulation. 	waste and ensure proper storage, handling and disposal.		sites					
S8.5.18	<u>General Waste</u> <ul style="list-style-type: none"> General refuse should be stored in enclosed bins separately from construction and chemical wastes. Recycling bins should also be placed to encourage recycling. Preferably enclosed and covered areas should be provided for general refuse collection and routine cleaning for these areas should also be implemented to keep areas clean. A reputable waste collector should be employed to remove general refuse on a daily basis. 	Minimize production of the general refuse and avoid odour, pest and litter impacts	Contractor	All construction sites	@	V	V	V	@
S8.5.19	<u>Sewage</u> <ul style="list-style-type: none"> The WMP should document the locations and number of portable chemical toilets depending on the number of workers, land availability, site condition and activities. Regularly collection by licensed collectors should be arranged to minimize potential environmental impacts. 	Minimize production of sewage impacts	Contractor	All construction sites	V	V	V	V	V
Ecology (Contraction Phase)									
S. 10.7.2 to 10.7.6	Re-provision of Wooded Area for ecological function at the future Quarry Park.	Compensate for the loss of three woodland patches of a total area of about 1.13ha.	Contractor/ Detailed Design Consultant (qualified botanist / horticulturist / Certified Arborist to supervise the planting).	Northern part of the proposed Quarry Park.	N/A	N/A	N/A	N/A	N/A

EM&A Ref.	Recommended Mitigation Measures	Objectives of the Recommended Measures & Main Concern to Address	Who to implement the measures?	Location of the measure	Implementation Status				
					Contract 1	Contract 2	Contract 3	Contract 4	Contract 5
.10.7.10	<p>Construction phase in situ mitigation measures to minimize impacts on hydrological condition and water quality of hillside watercourses include:</p> <ul style="list-style-type: none"> • Temporary sewerage and drainage will be designed and installed to collect wastewater and prevent it from entering nearby watercourses; • Proper locations well away from nearby watercourses will be used for temporary storage of materials (i.e. equipment, fill materials, chemicals and fuel) and temporary stockpile of construction debris and spoil, and these will be identified before commencement of works; • To prevent muddy water entering nearby watercourses, work sites close to nearby watercourses will be isolated, using such items as sandbags or silt curtains with lead edge at bottom and properly supported props. Other protective measures will also be taken to ensure that no pollution or siltation occurs to the water gathering grounds of the works site; • Stockpiling of construction materials, if necessary, will be properly covered and located away from nearby watercourses; • Erection of temporary geotextile silt fences will be carried out around earth-moving works to trap any sediments and prevent them from entering watercourses; • Construction debris and spoil will be covered and/or properly disposed as soon as possible to avoid being washed into nearby watercourses; • Exposed soil will be covered as quickly as possible following formation works, followed, where appropriate, by covering with biodegradable geotextile blanket for erosion control purposes; • Where appropriate, earth-bundling will be carried out of areas where soils have been disturbed or where vegetation has been cleared, to ensure that surface runoff will not move soils off-site; • Construction ion effluent, site run-off and sewage will be properly collected and/or treated. Wastewater from any construction ion site will be 	Minimize impacts on Hydrological condition and water quality of hillside watercourses.	Contractor	All construction sites	V	N/A	V	V	N/A

EM&A Ref.	Recommended Mitigation Measures	Objectives of the Recommended Measures & Main Concern to Address	Who to implement the measures?	Location of the measure	Implementation Status				
					Contract 1	Contract 2	Contract 3	Contract 4	Contract 5
	<p>minimised via the following in descending order: reuse, recycling and treatment ;</p> <ul style="list-style-type: none"> • Proper locations for discharge out lets of wastewater treatment facilities well away from sensitive receivers will be identified and used; • Silt traps will be installed at points where drainage from the site enters local watercourses; • Appropriate sanitary facilities for on-site workers will be provided; • The site boundary will be clearly marked and any works beyond the boundary strictly prohibited, and • Regular water monitoring and site audit will be carried out at suitable points. If the monitoring and audit results show that pollution occurs, adequate measures including temporary cessation of works will be considered. 								
S.10.7.11	<p>Implement an emergency contingency plan during the construction phase and the plan will include, but not be limited to, the following:</p> <ul style="list-style-type: none"> • Potential emergency situations; • Chemicals or hazardous materials used on-site (and their location); • Emergency response team; • Emergency response procedures; • List of emergency telephone hot lines; • Locations and types of emergency response equipment , and • Training plan and testing for effectiveness. 	Minimize impacts on Hydrological condition and water quality of hillside watercourses.	Contractor	All construction sites	N/A	N/A	N/A	N/A	N/A
Landscape and visual (Contraction Phase)									
S11.14.23, Table 11.9, CM1 [4]	All existing trees to be retained shall be carefully protected during construction.	Avoid disturbance and protection of the existing trees	Detailed Design Consultant /	The whole area where applicable	V	V	@	V	@
S11.14.23, Table 11.9, CM2 [3]	Tree Transplantation - Should removal of trees be unavoidable due to construction impacts, trees will be transplanted or felled. Detailed transplanting proposal will be submit ted to relevant government departments for approval in accordance with LAO GN No. 7/2007, ETWB TCW No. 29/2004 and 10/2013 . Final locations of transplanted trees shall be agreed prior to commencement of the work.	Minimize landscape impact and retention of landscape resources	Detailed Design Consultant /	Onsite where possible. Otherwise consider offsite locations	*	N/A	N/A	V	V

EM&A Ref.	Recommended Mitigation Measures	Objectives of the Recommended Measures & Main Concern to Address	Who to implement the measures?	Location of the measure	Implementation Status				
					Contract 1	Contract 2	Contract 3	Contract 4	Contract 5
S11.14.23, Table 11.9, CM3 [4]	Control of operation night -time glare with well-planned lighting operation system to minimize potential glare impact to adjacent VSRs	Minimize glare impact to adjacent VSRs	Contractor/ CEDD	The whole project area where applicable	V	V	@	V	N/A
S11.14.23, Table 11.9, CM [4]	Erection of decorative screen hoarding.	Minimize visual impact	Contractor/ CEDD	The whole project area where applicable	N/A	N/A	N/A	N/A	N/A
S11.14.23, Table 11.9, CM5 [2]	Minimise disturbance and limitation of run-off – temporary structures and construction works should be planned with care to minimize disturbance to adjacent landscape, vegetation, natural stream habitats.	Minimize visual impact	Contractor/ CEDD	The whole project area where applicable	V	V	V	V	N/A

Legend: V = implemented; x = not implemented; @ = partially implemented; * = pending to be implemented; N/A = not applicable

Appendix M

Complaint Log

Appendix M1 Cumulative Complaint and Summons/ prosecution

Reporting Month	Number of Complaints in Reporting Month	Number of Summons/ Prosecution in Reporting Month
March 2017	1	0
April 2017	0	0
May 2017	0	0
June 2017	2	0
July 2017	3	0
August 2017	3	0
September 2017	4	0
October 2017	2	0
November 2017	3	0
December 2017	3	0
January 2018	1	0
February 2018	4	0
March 2018	0	0
April 2018	2	0
May 2018	1	0
June 2018	1	0
July 2018	0	0
August 2018	1	0
September 2018	1	0
October 2018	1	0
November 2018	3	0
December 2018	2	0
January 2019	2	0
February 2019	3	0
March 2019	1	0
April 2019	0	0
May 2019	0	0
June 2019	1	0
July 2019	1	0
August 2019	1	0
September 2019	0	0
October 2019	1	0
November 2019	4	0
December 2019	0	0
January 2020	0	0
February 2020	0	0
March 2020	4	0
April 2020	1	0
May 2020	1	0
June 2020	1	0
July 2020	0	0
August 2020	0	0
September 2020	0	0
October 2020	0	0
November 2020	1	0
December 2020	2	0
January 2021	1	0
February 2021	0	0
March 2021	2	0

April 2021	1	0
May 2021	0	0
June 2021	1	0
July 2021	1	0
August 2021	0	0
September 2021	2	0
October 2021	0	0
November 2021	0	0
December 2021	0	0
January 2022	0	0
February 2022	0	0
March 2022	1	0
April 2022	1	0
May 2022	3	0
June 2022	2	0
July 2022	0	0
August 2022	2	0
September 2022	1	0
October 2022	1	0
November 2022	0	0
Overall Total	81	0

Appendix M2

Complaint Log

Log ref.	Date of Complaint	Date of Received by ET	Complaint Location	Complainant	Complaint nature	Channel	Ref. no.	Complaint details	Follow up action	Log ref.	Date of Complaint
1	23-Mar-17	8-Jun-17	On Tat Estate	Resident of On Tat Estate	Construction noise	SPRO hotline	NA	A resident living in On Tat House reported that some night works with noise and flashing caused nuisance to nearby resident after 11:00 pm on 23 March 2017.	According the incident report conducted by the CWSTVJV, demobilization of crawler crane was undertaken on 23 March 2017 11pm and it is TD requirement to carry out demobilization of heavy machine at nighttime. It is considered this complaint was a single incident and would not be happened again in future.	no comment by IEC on 11 Oct 2017	TCS00864/16/300/F0087
2	28-Jul-17	28-Jul-17	38/F of Yin Tat House (賢達樓), On Tat Estate	Resident of On Tat Estate	Construction noise	SPRO hotline	NA	Mr. Hsu received a complaint from a resident living in the flat on 38/F of Yin Tat House (賢達樓), On Tat Estate. The resident complained about the noise level of our works during daytime.	Noise monitoring by Contractor was conducted in Yin Tat House, On Tat Estate, at around 2 pm on 28-Jul-2017. Another noise monitoring was carried out by ET (AUES) and representatives of AECOM and JV in the presence of the complainant in her flat at 10 am on 1-Aug-2017 and was witnessed by Mr. Hsu. No exceedance of noise was recorded. The complainant was satisfied about the monitoring results.	no comment by IEC on 9 Aug 2017	TCS00864/16/300/F0060
3	29-Aug-17	29-Aug-17	Shing Tat House 24/F	Resident of On Tat Estate	Construction noise	SPRO hotline	NA	Mr. Hsu Yau Wai (Tel no.9519 5663) reported that he received complaint from a resident (Ms Cheng) living at Shing Tat House 24/F Room 22 about the noise generated from our site this week. The noise heard was mainly rock breaking noise from our	Noise monitoring was carried out by ET (AUES) and representatives of AECOM and JV in the presence of the complainant in her flat at 3pm on 30-Aug-2017. No exceedance of noise was recorded. The complainant was satisfied about the monitoring results.	no comment by IEC on 8 Sep 2017	TCS00864/16/300/F0081

Log ref.	Date of Complaint	Date of Received by ET	Complaint Location	Complainant	Complaint nature	Channel	Ref. no.	Complaint details	Follow up action	Log ref.	Date of Complaint
								site.			
4	21-Jun-17	29-Aug-17	Tat Yan House, Po Tat Estate	Resident of Po Tat Estate	Construction noise	EPD	EPD (ref.N08/RE/00019373-17)	day time construction noise of breakers (8am to 6pm)	Since these two complaints were forwarded by CEDD to ET on 31 August 2017 which way after the complaint dates. Investigation would be conducted based on the site information by the Contractor of Contract 1 - NE/2016/01 (CWSTVJV) as well as the observation during weekly site inspection carried out by ET during June 2017. In our investigation, CWSTVJV has implemented noise mitigation measures to reduce the noise impact to the nearby resident and the working hour 08:00 to 18:00 did not breach any legal requirement. To eliminate the inconvenience caused to the nearby resident CWSTVJV was advised to further enhance the noise mitigation measures as appropriately.	no comment by IEC on 3 Nov 2017	TCS00864/16/300/F0093
5	22-Jun-17	29-Aug-17	Tat Yan House, Po Tat Estate	Resident of Po Tat Estate	Dust & Construction noise	EPD	EPD (ref. N08/RE/00019428-17)	Day time construction noise of breakers (8AM to 6PM). Requested to delay the operating hour of breakers to 10AM or 11AM			TCS00864/16/300/F0093
6	15-Jul-17	29-Aug-17	Tat Yi House, Po Tat Estate	Resident of Po Tat Estate	Construction noise	EPD	EPD (ref.N08/RE/00022479-17)	Construction noise	CWSTVJV has implemented noise mitigation measures to reduce the noise impact to the nearby resident and the working hour 08:00 to 18:00 did not breach any legal requirement. To	no comment by IEC on 3 Nov 2017	TCS00864/16/300/F0094

Log ref.	Date of Complaint	Date of Received by ET	Complaint Location	Complainant	Complaint nature	Channel	Ref. no.	Complaint details	Follow up action	Log ref.	Date of Complaint
									eliminate the inconvenience caused to the nearby resident, CWSTVJV was advised to further enhance the noise mitigation measures as appropriately.		
7	28-Jul-17	29-Aug-17	Anderson Road	unknown	Dust	EPD	EPD (ref.N08/RE/00023986-17)	Poor control on dust emission at Anderson Road Construction Site	CWSTVJV has implemented dust mitigation measures to eliminate the inconvenience caused to the nearby resident and status of the implementation of dust mitigation measures was considered effective based on the site observation.	no comment by IEC on 15 Nov 2017	TCS00864/16/300/F0097
8	2-Aug-17	29-Aug-17	Chun Tat House, On Tat Estate	Resident of On Tat Estate	Construction noise	EPD	EPD (ref.N08/RE/00024557-17)	Day time construction noise of breakers (8AM to 6PM)	CWSTVJV has implemented noise mitigation measures to reduce the noise impact to the nearby resident. According to the impact noise monitoring result obtained in August 2017, there were no breaches of EM&A requirement. However, to eliminate the inconvenience caused to the nearby resident, CWSTVJV should further enhance the noise mitigation measures as appropriately. Since the works were carried out within the non-restricted hours, it is considered that the works under the project did not breach the Noise Control Ordinance.	no comment by IEC on 15 Nov 2017	TCS00864/16/300/F0098

Log ref.	Date of Complaint	Date of Received by ET	Complaint Location	Complainant	Complaint nature	Channel	Ref. no.	Complaint details	Follow up action	Log ref.	Date of Complaint
9	19-Sep-17	19-Sep-17	Sau Mau Ping Estate Sau Nga House	Resident of Sau Mau Ping Estate	Construction noise	SPRO hotline	NA	The complainant is living at Sau Mau Ping Estate Sau Nga House (秀雅樓) 38/F. He complained about the noise nuisance recently from August to September especially during night time after 12:00 am, even in Saturdays and Sundays. The noise nuisance caused a great disturbance to him. He made a request to conduct investigation about the source of the noise during night time.	ET has conducted an ad-hoc noise measurement for Leq (30min) on the rooftop of 秀雅樓 and 秀義樓 in the afternoon of 22 September 2017. (Photo 1 & 2) During the course of noise measurement, construction activities such as excavation and breaking were conducted in the Quarry Site. The measurement results taken at both 秀雅樓 and 秀義樓 were 63dB(A) which below the Limit Level under the EM&A Programme.	no comment by IEC on 18 Oct 2017	TCS00864/16/300/F0088
10	21-Sep-17	13-Oct-17	Sau Mau Ping Estate Sau Nga House and Sau Yee House	Resident of Sau Mau Ping Estate	Construction noise	EPD	EPD (ref.N08/RE/00031074-17)	On 21 September 2017, the same complaint further reported that the noise can be heard at both Sau Yee House and Sau Nga House even in daytime and he strongly requested the Contractor to follow up the case immediately.	ET has conducted an ad-hoc noise measurement for Leq (30min) on the rooftop of 秀雅樓 and 秀義樓 in the afternoon of 22 September 2017. (Photo 1 & 2) During the course of noise measurement, construction activities such as excavation and breaking were conducted in the Quarry Site. The measurement results taken at both 秀雅樓 and 秀義樓 were 63dB(A) which below the Limit Level under the EM&A Programme.		TCS00864/16/300/F0088

Log ref.	Date of Complaint	Date of Received by ET	Complaint Location	Complainant	Complaint nature	Channel	Ref. no.	Complaint details	Follow up action	Log ref.	Date of Complaint
11	27-Sep-17	13-Oct-17	Chun Tat House, Tat Estate	Resident of On Tat Estate	Construction noise	EPD	EPD (ref.N08/RE/00029489-17)	The complainant questioned why there were 6 to 7 breakers operating in the morning but only 1 operating in the afternoon. He requested to shift the operation of the breakers to afternoon.	CWSTVJV has implemented noise mitigation measures to reduce the noise impact to the nearby resident. According to the impact noise monitoring result obtained in September and October 2017, there were no breaches of EM&A requirement.		TCS00864/16/300/F0106
12	3-Oct-17	13-Oct-17	Chun Tat House, Tat Estate	Resident of On Tat Estate	Construction noise	EPD	EPD (ref. N08/RE/00032407-17)	Day time construction noise, the complainant requested using less breaker at one time, erecting taller noise barrier to cover the equipment. In addition, the complainant would like to know the construction schedule whether there will be more breaking activities in near future	However, to eliminate the inconvenience caused to the nearby resident, CWSTVJV should properly maintain the noise mitigation measures as appropriate. Since the works were carried out within the non-restricted hours, it is considered that the works under the project did not breach the Noise Control Ordinance.	no comment by IEC on 30 Nov 2017	TCS00864/16/300/F0106
13	25-Oct-17	26-Oct-17	Tat Kwai House, Po Tat Estate	Resident of Po Tat Estate	Dust	EPD	NA	投訴安達臣道地盤的泥車落泥，令他達貴樓的住所受到大塵影響，要求跟進及回覆	Investigation revealed that CWSTVJV has implemented dust mitigation measures to eliminate the inconvenience caused to the nearby resident. Nevertheless, based on the observation during site inspection on 31 October 2017, CWSTVJV was advised to enhance the dust mitigation measures particularly during dry season.	no comment by IEC on 15 Nov 2017	TCS00864/16/300/F0100

Log ref.	Date of Complaint	Date of Received by ET	Complaint Location	Complainant	Complaint nature	Channel	Ref. no.	Complaint details	Follow up action	Log ref.	Date of Complaint
14	6-Nov-17	7-Nov-17	Chun Tat House, On Tat Estate	Resident of On Tat Estate	Noise	EPD	NA	安達邨俊達樓居民投訴石礦場地盤又再於早上07:45 開始傳出機器不停搽石的噪音(幾乎每日在08:00-19:00 進行工程), 已持續一年, 他全家人受到滋擾。	Ad-hoc noise measurement was conducted by ET at rooftop of Chun Tat House in the morning of 20 November 2017 and measurement result was below the Limit Level under the EM&A Programme. CWSTVJV has implemented noise mitigation measures to reduce the noise impact to the nearby resident. Since the works were carried out within the non-restricted hours, it is considered that the works under the project did not breach the Noise Control Ordinance.	no comment by IEC on 30 Nov 2017	TCS00864/16/300/F0109
15	13-Nov-17	14-Nov-17	Chi Tai House, On Tai Estate	Mr. Lam Wai	light pollution and noise	SPRO hotline	NA	1. 智泰樓面向安達臣地盤方向, 有照射燈深夜時分仍然常開, 影響居民正常睡眠質素, 照成一定的精神壓力。 2. 隔音布未固定, 大風吹過發出極大的聲浪	To ease the concern by the complaint, CWSTVJV has adjusted the lights to the orientation pointing the ground and that to minimise the nuisance. For the maintenance of noise barrier, CWSTVJV has immediately fixed the noise barrier nearest to On Tai Estate and prolonged the cover area of the noise barrier to reduce the noise impact to the public.	no comment by IEC on 24 Nov 2017	TCS00864/16/300/F0104

Log ref.	Date of Complaint	Date of Received by ET	Complaint Location	Complainant	Complaint nature	Channel	Ref. no.	Complaint details	Follow up action	Log ref.	Date of Complaint
16	1-Nov-17	14-Nov-17	Shing Tat House, On Tat Estate	Resident of Po Tat Estate	Noise	EPD	NA	居住於安達邨誠達樓高層的投訴人投訴由早上八時半至下午六時聽到搽鐵噪音。	As advised by the Contractor, the works that most likely induced the iron hammering noise to Shing Tat House shall be the rock breaking works to the hard rock of the Southeastern side of the Underground Stormwater Retention Tank. CWSTVJV had already deployed the acoustic mat as noise barrier at the site boundary near Shing Tat House. To enhance the noise mitigation measures, CWSTVJV deployed an acoustic mat as noise barrier for the breaking work in order to reduce construction noise affecting the upper floor of On Tat Estate. Since the works were carried out within the non-restricted hours, it is considered that the works under the project did not breach the Noise Control Ordinance.	no comment by IEC on 13 Dec 2017	TCS00864/16/300/F0110
17	25-Aug-17	26-Oct-17	Sau Yee House, Sau Ping Estate	Resident of Sau Mau Ping Estate	Construction Noise	EPD	EPD (ref.N08/RE/00027738-17)	Night time construction noise of hammering (around 12AM)	As advised by CWSTVJV, there was a CNP (GW-RE0763-17) in force for the subject site for operation of generator and electric submersible water pump for the wastewater treatment plant and it is considered that abovementioned PMEs should not generate significant noise. Moreover, it is confirmed by CWSTVJV and checked against the site diary that no construction activities were carried out after 19:00 at the subject site. Therefore, the complaint about noise nuisance during night time should not be related to the Project.	no comment by IEC on 14 Dec 2017	TCS00864/16/300/F0114

Log ref.	Date of Complaint	Date of Received by ET	Complaint Location	Complainant	Complaint nature	Channel	Ref. no.	Complaint details	Follow up action	Log ref.	Date of Complaint
18	12-Sep-17	26-Oct-17	Chun Tat House, On Tat Estate	Resident of On Tat Estate	Construction Noise	EPD	EPD (ref. N08/RE/0002948 9-17)	Day time construction noise of breakers (8AM to 5PM)	Noise mitigation measures were implemented to reduce the noise impact to the nearby resident. According to the impact noise monitoring result in September 2017, there were no breaches of EM&A requirement. Since the works were carried out within the non-restricted hours, it is considered that the works under the project did not breach the Noise Control Ordinance.	no comment by IEC on 10 Jan 2018	TCS00864/16/300/F0117
19	15-Dec-17	21-Dec-17	Sau Yee House	Resident of Sau Mau Ping Estate	Construction Noise	EPD	NA	Resident of Sau Yee House complained suspected construction noise from Anderson Construction Site at restricted hour (7pm to 7am).	It is confirmed by CWSTVJV and checked against the site diary that no construction activities were carried out after 19:00 at the subject site. Therefore, the complaint about noise nuisance during night time should not be related to the Project.	no comment by IEC on 10 Jan 2018	TCS00864/16/300/F0118
20	20-Dec-17	21-Dec-17	On Tat Estate	Resident of On Tat Estate	Dust	EPD	NA	Resident of On Tat Estate complained that the traffic of construction vehicles generated dust problem and arouse air pollution to On Tat Estate. 投訴安達臣道信和地盤水車已經壞了十多天，一直無灑水，四周非常大塵。投訴人住於安達邨，投訴安達臣道石礦場有大地盤，地盤大車工作時間不停出入揚起沙塵，吹到安達邨，影響空氣環境，要求部門	CWSTVJV has implemented dust mitigation measures to eliminate the inconvenience caused to the nearby resident. It is considered that the complaint was an isolated case due to malfunction of water tanker and CWSTVJV has promptly rectified the deficiency. As advised by CWSTVJV, another water tanker will be deployed in mid-January 2018 to enhance the dust suppression measures throughout the construction site.	no comment by IEC on 25 Jan 2018	TCS00864/16/300/F0121

Log ref.	Date of Complaint	Date of Received by ET	Complaint Location	Complainant	Complaint nature	Channel	Ref. no.	Complaint details	Follow up action	Log ref.	Date of Complaint
								到場視察。			
21	28-Dec-17	10-Jan-18	Sau House	Yee Sau Mau Ping Estate	Resident of Sau Mau Ping Estate Construction Noise	CE's office	NA	日間及凌晨均聽到轟隆聲的噪音及震動，懷疑是由附近工程引起 * Thomas 先生表示居於秀茂坪邨秀義樓，指附近的安達臣道一個由土木工程拓展署管轄的石礦場不時於非允許時段(即晚上七時後至翌日早上)發出疑似打地基的轟轟聲巨響，最近一次就是今早(28/12)凌晨五時多再次聽到石礦場傳來聲響，將 Thomas 先生吵醒，懷疑有人刻意在無人監管下施工，更表示曾向環保署及土木工程署作出投訴，但環保署表示巡查後無發現在非允許時段有工程進行，而土木工程署則表示晚上七時後不會再進行工程。 Thomas 指石礦場經常在晚上八至	ET has conducted an ad-hoc noise measurement for Leq (30min) in the complainant's flat in the monitoring of 17 January 2018. It was noted that the complainant's flat is not in direct line of sight to the Anderson Road Quarry Site. The measurement noise result was below the Limit Level under the EM&A Programme. Moreover, it is confirmed by CWSTVJV and checked against the site diary that no construction activities were carried out during restricted hour at the subject site. Therefore, the complaint about noise nuisance during restricted hour should not be related to the Project.	no comment by IEC on 8 Feb 2018	TCS00864/16/300/F0129

Log ref.	Date of Complaint	Date of Received by ET	Complaint Location	Complainant	Complaint nature	Channel	Ref. no.	Complaint details	Follow up action	Log ref.	Date of Complaint
								十二時，或凌晨時份發出巨響，對附近居民已造成很大的滋擾，要求相關部門儘快作出跟進及回覆。			
22	15-Jan-18	15-Jan-18	Chun Tat House	Resident of Chun Tat House of On Tat Estate, 40/F	Construction Noise	SPRO mobile	NA	She is irritated by the construction noise of breaking rock for a long time and strongly requested to know exactly when will be the completion date of the breaking rock part of works opposite to Chun Tat House. She said we should do more on the mitigation measures because our site is very close to the residents nearby.	CWSTVJV has implemented noise mitigation measures to reduce the noise impact to the nearby resident. According to the impact noise monitoring result obtained in January 2018, there were no breaches of EM&A requirement. However, to eliminate the inconvenience caused to the nearby resident, CWSTVJV should properly maintain the noise mitigation measures as appropriate. Since the works were carried out within the non-restricted hours, it is considered that the works under the project did not breach the Noise Control Ordinance.	no comment by IEC on 8 Feb 2018	TCS00864/16/300/F0130
23	1-Feb-18	2-Feb-18	Chi Tai House of On Tai Estate	Resident of On Tai Estate (referred by Mr. Lam Wai)	Construction Noise	SPRO hotline	NA	"智泰對出，白天噪音過大，可否加裝隔音板？高層受影響"	the Environmental Team has conducted an ad-hoc noise measurement for Leq(30min) at the corridor of 22/F of Chi Tai House on 2 February 2018 facing the construction site. The measurement noise result was 65dB(A) which below the Limit Level under the EM&A Programme. In our investigation, CWSTVJV has implemented noise mitigation measures to reduce the noise impact to the nearby resident. According to the impact noise monitoring result obtained in January	no comment by IEC on 22 Feb 2018	TCS00864/16/300/F0137

Log ref.	Date of Complaint	Date of Received by ET	Complaint Location	Complainant	Complaint nature	Channel	Ref. no.	Complaint details	Follow up action	Log ref.	Date of Complaint
									2018, there were no breaches of EM&A requirement.		
24	1-Feb-18	2-Feb-18	Shing Tat House of On Tat Estate	Resident of Shing Tat House (referred by Mr. Hsu Yau Wai)	Construction Noise	SPRO hotline	NA	Mr. Hsu reported that some disturbing noise was heard after 6:00 pm from the site near Shing Tat House of On Tat Estate.	AECOM has liaised with Mr. Hsu on 2 February 2018 for the complaint matter and he reported to AECOM that the noise was generated until 7:00 pm on 1 February 2018. 3. As advised by Contractor of Contract 1, breaking works at USRT area which opposite to Shing Tat House was only carried out from 8:00 to 18:00. However, rock breaking at System A was extended to 19:00 on 1 February 2018. As noise mitigation measures, noise barriers were erected for the works area. Further to the complaint case, CWSTVJV would seek for other quiet work method such as using drilling machine to reduce noise level and speed up the rock breaking process, so that to reduce the noise intensity level and the duration of exposure.	no comment by IEC on 28 Feb 2018	TCS00864/16/300/F0140

Log ref.	Date of Complaint	Date of Received by ET	Complaint Location	Complainant	Complaint nature	Channel	Ref. no.	Complaint details	Follow up action	Log ref.	Date of Complaint
25	28-Feb-18	28-Feb-18	Shing Tat House of On Tat Estate	Resident of Shing Tat House	Construction Noise	EPD	NA	安達邨誠達樓居民, 投訴人是返夜班, 一年半以來長期受對出地盤日間揀石仔噪音滋擾, 由於單位與地盤太近, 堅持環保署跟進及回覆如何處理及減低噪音, 他亦要求知道何日完工.	Breaking works at Underground Stormwater Retention Tank area which opposite to Shing Tat House was carried out from 8:00 to 18:00. The Contractor has implemented noise mitigation measures to reduce the noise impact to the nearby resident. It was advised that the rock breaking works shall tentatively be completed by end of April and it is believed that the noise impact should be minimized. Since the works were carried out within the non-restricted hours and noise monitoring noise were within acceptable level, it is considered that the works under the project did not breach the Noise Control Ordinance.	no comment by IEC on 19 Mar 2018	TCS00864/16/300/F0143
26	11-Apr-18	12-Apr-18	Him Tat House of On Tat Estate	Resident of Him Tat House	Construction Noise	SPRO mobile	NA	Mr. Hui Yau Wai reported that the noise irritation was becoming more severe recently and asked about the completion date of the works close to Him Tat House. The resident suspected that the noise comes from piling works nearby.	In our investigation, since construction noise was generating from other construction site next to Him Tat House, it is considered that the complaint is due to cumulative noise generated by both construction sites. However, CWSTVJV should properly provide the noise mitigation measures at works area in System B to minimize the noise impact to the resident nearby. As advised by CWSTVJV on 20 April 2018, noise barrier was being erected at works area in System B as noise mitigation measures. According to the site photo, it is considered that the coverage of noise barrier is not sufficient and CWSTVJV should enhance the measure as far as	no comment by IEC on 7 May 2018	TCS00864/16/300/F0160b

Log ref.	Date of Complaint	Date of Received by ET	Complaint Location	Complainant	Complaint nature	Channel	Ref. no.	Complaint details	Follow up action	Log ref.	Date of Complaint
									practicable. The implementation of noise mitigation measures will be kept in view in subsequent site inspection.		
27	25-Apr-18	7-May-18	Junction of Hiu Kwong Street and Hiu Ming Street	A school but name of school not disclosed	Construction Noise	EPD	NA	This case is considered as an enquiry and no investigation is required under the EM&A Programme.			
28	18-May-18	24-May-18	Anderson Road Quarry Site	Undisclosed	Construction Noise	EPD	NA	投訴人指安達臣道石礦場地盤 (NE/2016/01) 在入夜 19:00 後仍見到有長臂喉工程車在運作, 及持續產生大噪音及閃燈, 非常擾民。	As advised by CWSTVJV and confirmed by RE/AECOM, there were no construction activities carried out after 19:00 and concreting was completed before 19:00. It is concluded that the retracting process is not a general construction work using Powered Mechanical Equipment and complaint was an isolated case due to misunderstanding of the site operation. To prevent similar incidents in future, CWSTVJV has recommended several mitigation measures.	no comment by IEC on 30 July 2018	TCS00864/16/300/F0174b

Log ref.	Date of Complaint	Date of Received by ET	Complaint Location	Complainant	Complaint nature	Channel	Ref. no.	Complaint details	Follow up action	Log ref.	Date of Complaint
29	25-Jun-18	19-Jul-18	Pedestrian Connectivity E8 under Contract 3	Kwun Tong DC member Ms. So Lai-chun	Waste Management	CEDD	NA	A public complaint was referred from CEDD on 4 July 2018 regarding accumulation of dead leaves and branches found at slope (GLA-TNK 2458) near Hiu Yuk Path on 25 June 2018. The complainant requested the relevant department to clear the leaves and branch asap	CW-CMGC-JV has immediately clear the dead leaves and maintain the site cleanliness. Since the construction work has not yet commenced and the dead leaves and overgrown branches were not related project works, it is considered that the complaint is not valid the project.	no comment by IEC on 24 Sep 2018	TCS00864/16/300/F0189b
30	22-Aug-18	29-Aug-18	Hong Wah Court	Resident of Hong Wah Court	Construction Noise	1823 Hotline	NA	吳先生於2018年8月22日致電1823熱線投訴，指馬游塘區堆填區往將軍澳方向行車入口因配合項目需要而進行移除山坡工程，但其鑽地鑿石的噪音嚴重影響藍田康雅苑*居民，要求有關部門跟進。*註：投訴人於2018年8月27日更正指受影響屋苑應為藍田康華苑。	to reduce the inconvenience caused to the nearby resident, Kwan On should properly maintain the noise mitigation measures as appropriate, such as maintain good site practice including intermittent use of machine and plant and Sequencing operation of construction plant equipment. Since the works were carried out within the non-restricted hours, it is considered that the works under the project did not breach the Noise Control Ordinance.	no comment by IEC on 7 Sep 2018	TCS00864/16/300/F0196a

Log ref.	Date of Complaint	Date of Received by ET	Complaint Location	Complainant	Complaint nature	Channel	Ref. no.	Complaint details	Follow up action	Log ref.	Date of Complaint
31	28-Aug-18	31-Jul-18	Anderson Road Quarry Site	Undisclosed	Construction Noise	EPD	NA	安達邨誠達樓後面地盤，2月26日晚，晚上7時後，還在落石屎，相片拍攝時間大概晚上9時半，一直至晚上十一時五十分還有工程車在地盤行駛。影響居民休息。	According to the site diary which countersigned by RE, there was no concreting work carried out after 18:00 and the construction activities conducted during restricted hours with valid CNP were completed at 23:00. It is considered that the complaint was not valid to the Project. Nevertheless, CWSTVJV was reminded that in case of any work activities need to be carried out during restricted hours, CWSTVJV should strictly follow the requirements specified in the valid CNP.	no comment by IEC on 10 Oct 2018	TCS00864/16/300/F0197a
32	6-Sep-18	7-Sep-18	Tsui Yeung House	Resident of Tsui Yeung House	Construction Noise	Verbal	NA	Mr. CHENG Keung-fung complained that the contractor has conducted the noisy works such as rock excavation beyond the normal hours.	Kwan On has implemented noise mitigation measures to reduce the noise impact to the nearby resident. As advised by Kwan On, the rock breaking works shall tentatively be completed by end of December 2018 and the mitigation measures will be implemented continuously during slope construction work and the slope construction will be carried out within the working hours at Portion 2. Since the works were carried out within the non-restricted hours, it is considered that the works under the project did not breach the Noise Control Ordinance.	no comment by IEC on 22 Oct 2018	TCS00864/16/300/F0201

Log ref.	Date of Complaint	Date of Received by ET	Complaint Location	Complainant	Complaint nature	Channel	Ref. no.	Complaint details	Follow up action	Log ref.	Date of Complaint
33	24-Oct-18	25-Oct-18	E3	Kwun Tong DC member Ms. So Lai-chun	Construction Noise	WhatsApp Message	NA	KTDC member, Ms. Ann So, complaining the noise of the breaker at E3	As advised by the Contractor, the acoustic material wrapped on the breaker was worn-out on 24 October 2018 and replacement of new acoustic materials has been installed on the breaker immediately on 25 October 2018. The rock breaking works shall tentatively be completed to the road level in the middle of November 2018 and the mitigation measures will implemented continuously during slope construction work and the slope construction will be carried out within the working hours at Portion 2. It is considered the complaint was an isolate case.	no comment by IEC on 23 Nov 2018	TCS00864/16/300/F0209a
34	12-Nov-18	13-Nov-18	Anderson Road Quarry Site	Resident of Ching Tat House (referred by Mr. Hui Yau Wai)	Construction Noise	SPRO Hotline	NA	Mr. Hui reported that he received complaint from a resident living in Ching Tat House about noise nuisance recently. Mr. Hui asked if project team can arrange some noise monitoring to check the noise level at the concerned flat or the same level at Ching Tat House.	The SPRO contacted Mr. Hiu and explained to him about the purpose and benefits of the tunnel to the residents nearby and the expected date of completion of the tunnel will be earlier than 2020. Moreover, the noise mitigation measures had implemented to reduce the noise level effectively and the work progress will be closely updated to nearby stakeholders to enhance communication. Mr. Hiu satisfied with the reply from SPRO and he agreed that the proposed noise monitoring in Ching Tat House was not needed. Since the works were conducted within approved normal hours with implementation of noise mitigation measures, there were no breaches of legislative requirement.	no comment by IEC on 12 Dec 2018	TCS00864/16/300/F0222a

Log ref.	Date of Complaint	Date of Received by ET	Complaint Location	Complainant	Complaint nature	Channel	Ref. no.	Complaint details	Follow up action	Log ref.	Date of Complaint
35	14-Nov-18	14-Nov-18	Anderson Road Quarry Site	Undisclosed	Light and Noise	EPD	NA	凌晨 1 時，地盤仍有大光燈正射民居和機器移動聲音，影響附近居民睡眠及違反環保條例。	CWSTVJV immediately adjusted the angle and brightness of the lighting to minimize the nuisance to the resident nearby. In response to the complaint, CWSTVJV immediate carried out remedial action to minimize the nuisance to the public. It was considered that complaint for noise generated by machine moving was an isolated case. CWSTVJV was reminded to closely monitor the plant use and sequence of night work and do not to violate CNP conditions.	no comment by IEC on 3 Jan 2019	TCS00864/16/300/F0223a
36	13-Nov-18	14-Nov-18	Anderson Road Quarry Site	Undisclosed	Noise and dust	1823	NA	Complainant requested to postpone the starting time of construction work at project site and also to solve the problem of construction noise and dust.	In our investigation, acoustic barrier and site hoarding were in place along the works area. No noticeable noise and dust impact was observed during the site inspection. As advised by CWSTVJV, the normal working hour of the construction site is 8am to 6pm and there were no violation of the relevant regulations. The senior public relation officer contacted the complainant Ms. Ma on 26 November 2018 to explain the site situation and she was satisfied with the reply. Investigation Report has been completed by ET without comment from IEC.	no comment by IEC on 18 Feb 2019	TCS00864/16/300/F0224

Log ref.	Date of Complaint	Date of Received by ET	Complaint Location	Complainant	Complaint nature	Channel	Ref. no.	Complaint details	Follow up action	Log ref.	Date of Complaint
37	9-Dec-18	12-Dec-18	Anderson Road Quarry Site	Undisclosed	Construction noise	1823	2-4927907305	1823 has referred a case to CEDD on 10 December 2018, which the complainant complained that construction noise was generated from project site on Sunday and was affecting the resident at Hau Tat House, On Tat Estate. The complainant requested follow up action from related department as soon as possible.	In our investigation based on the information provided by CWSTVJV, there was no site activities undertaken at site access road as concerned by the complainant. The construction work carried out on Sunday was fully compliance with the CNP requirement. In response to the complaint, CWSTVJV was reminded to closely monitor the plant use and sequence of night work and do not to violate CNP conditions.	no comment by IEC on 10 Jan 2019	TCS00864/16/300/F0230a
38	19-Dec-18	27-Dec-18	Anderson Road Quarry Site	Undisclosed	Construction noise	1823	2-4948074127	1823 has referred a case to CEDD on 27 December 2018, which the complainant complained that noise barriers near the round-about at On Sau Road were not enough, and construction noise generated from the project site was affecting the resident at Ming Tai House, On Tai Estate. The complainant requested follow up actions from related department as soon as possible.	Joint site inspection was carried out on 3 January 2019 the status of implemented mitigation measures provided by CWSTVJV was inspected. It was observed that noise mitigation measures including temporary noise barrier, acoustic mat and wrapped by acoustic materials are implemented on site. However, CWSTVJV was advised to extend the coverage of noise barrier as far as practicable and fully enclose the concerned works area which has been completed on 15 January 2019. Since the works were carried out within the non-restricted hours, it is considered that the works under the project did not breach the Noise Control Ordinance.	no comment by IEC on 31 Jan 2019	TCS00864/16/300/F0237a

Log ref.	Date of Complaint	Date of Received by ET	Complaint Location	Complainant	Complaint nature	Channel	Ref. no.	Complaint details	Follow up action	Log ref.	Date of Complaint
39	24-Jan-19	29-Jan-19	Anderson Road Quarry Site	Undisclosed	wastewater	Referred from DSD	NA	DSD has referred a case to CEDD on 24 January 2019 regarding suspended illegal discharge of cementitious slurry from construction site of Development of ARQ Site to nearby Public Stormwater Drainage System.	In our investigation, the concerned catchpit and U-channel mainly received the runoff from Po Lam Road as well as the discharge from the Anderson Road Quarry Site. It is suspected that the mud and silt found on the downstream has been accumulated over time particularly by rainstorm as well as routine discharge from construction site. As remedial action, CWSTVJV immediately clean the affected area where accessible. Nevertheless, in order to protect the watercourse at downstream of the construction site, CWSTVJV has some enhancement measures.	no comment by IEC on 29 Mar 2019	TCS00864/16/300/F02 48a
40	30-Jan-19	30-Jan-19	Anderson Road Quarry Site	Undisclosed	noise	SPRO hotline	NA	A public complaint was received by SPRO hotline on 30 January 2019 regarding the construction noise near Ma Yau Tong Village and requested to add noise barrier as soon as possible.	In our investigation, CWSTVJV had provided the noise mitigation measures to minimize the noise impact to the resident nearby. The impact monitoring result obtained at Ma Yau Tong Village revealed that the construction noise were within acceptable level. Since the works were conducted within approved normal hours with implementation of noise and dust mitigation measures, there were no breaches of legislative requirement.	no comment by IEC on 15 Mar 2019	TCS00864/16/300/F02 49a
41	15-Feb-19	25-Feb-19	Anderson Road Quarry Site	Undisclosed	noise	1823	2-49480 74127	1823 has referred a case to CEDD on 15 February 2019, which the complainant complained about the construction	In response to the complainant, CWSTVJV has proposed alternative quiet work method to alleviate the noise impact to the public. They will schedule the noisy activities to be carried	no comment by IEC on 29 Mar 2019	TCS00864/16/300/F02 51a

Log ref.	Date of Complaint	Date of Received by ET	Complaint Location	Complainant	Complaint nature	Channel	Ref. no.	Complaint details	Follow up action	Log ref.	Date of Complaint
								noise generated from the CEDD site near 法源寺 (Ma Yau Tong Village). The complainant requested for the details of works and the completion date, the complainant also requested CEDD to use other construction methods in order to re	out after 10am as far as practicable to minimize the impact to resident nearby, given that not affecting the site progress. Moreover, the coverage of acoustic barriers will be extended in view of the works programme.		
42	21-Feb-19	25-Feb-19	Anderson Road Quarry Site	Undisclosed	noise	EPD	NA	The resident from Sau Hong House complained that the noise from the Anderson Road Quarry construction site has gotten worse. In addition, sometimes even after midnight there are noise coming from the site. With the echo produces from the environment, this is not helping at all. Really a big disturbance to the residence in the area. The complainant suspecting the sound proof measure has lessen as time goes. Follow action is requested.	In our investigation, CWSTVJV has implemented noise mitigation measures to reduce the noise impact to the nearby resident. However, to eliminate the inconvenience caused to the nearby resident, CWSTVJV should properly maintain the noise mitigation measures as appropriate, such as maintain good site practices such as intermittent use of machine and plant and Sequencing operation of construction plant equipment. Since the works were carried out within the non-restricted hours, it is considered that the works under the project did not breach the Noise Control Ordinance.	no comment by IEC on 28 Mar 2019	TCS00864/16/300/F0250

Log ref.	Date of Complaint	Date of Received by ET	Complaint Location	Complainant	Complaint nature	Channel	Ref. no.	Complaint details	Follow up action	Log ref.	Date of Complaint
43	21-Feb-19	26-Feb-19	Anderson Road Quarry Site	Undisclosed	noise	received by DEVB and referred to CEDD	NA	A public complaint was received by DEVB and referred to CEDD on 25 February 2019 regarding on the noise generated from the construction works of the Anderson Road Quarry Site affecting a local resident residing at the Anderson Road Squatter Area	Additional acoustic mat has been erected in front of the Squatter Area to minimize the noise impact. Noise mitigation measures such as acoustic barriers erected along the works area and breaker head wrapped with acoustic material were implemented continually. Alternative quiet work method was adopted such as drilling the hard rock before the breaking work to reduce the breaking duration. In our investigation, CWSTVJV had enhanced the noise mitigation measures to ease the complainant's concerns. CWSTVJV will continually implement the noise mitigation measures to reduce to noise impact to the public.	no comment by IEC on 29 Mar 2019	TCS00864/16/300/F0252a
44	1-Mar-19	26-Feb-19	E3 of Contract 2	Undisclosed	noise	CEDD	NA	A complaint is forwarded by CEDD which was received by KTDC member Mr CHENG Keung Fung from the residents of Tsui Yeung House(翠楊樓) about the noise nuisance generated and the working time up to 7:00 pm from the rock excavation of E3 lift tower. Follow up action is requested.	The representative of the engineering team explained to Mr. Cheng about the project's details and concerned site was being constructed for the future pedestrian connection facilities. The related stone drilling process is expected to be completed in mid-April to end of April 2019. Mr. Cheng was satisfied with the rapid response from CEDD and the engineering team. In our investigation, Kwan On has implemented noise mitigation measures to reduce the noise impact to the nearby resident. Since the works were carried out within the non-restricted hours, it is considered that the works under the project did not	no comment by IEC on 6 May 2019	TCS00864/16/300/F0264

Log ref.	Date of Complaint	Date of Received by ET	Complaint Location	Complainant	Complaint nature	Channel	Ref. no.	Complaint details	Follow up action	Log ref.	Date of Complaint
									breach the Noise Control Ordinance.		
45	16-Jun-19	18-Jun-19	Anderson Road Quarry Site	Undisclosed	noise	EPD	NA	EPD referred a case to CEDD on 17 June 2019 regarding the construction noise heard at On Tat Estate on Sunday.	The Contractor explained that general cleaning by water jet was carried out in the construction site on the concerned day. Since the work did not involve the use of Powered Mechanical Equipment (PME), it would not violate the noise control ordinance. The Investigation report is underway by ET.	no comment by IEC on 21 August 2019	TCS00864/16/300/F03 01a
46	12-Jul-19	15-Jul-19	Anderson Road Quarry Site	Undisclosed	dust	EPD	NA	On 12 July 2019, a complaint was received by EPD regarding the dust impact to the residents at Po Tat Estate and On Tat Estate due to the dust emission at Anderson Road Quarry site.	In our investigation, CWSTVJV has implemented dust mitigation measures to eliminate the inconvenience caused to the nearby resident and status of implementation of dust mitigation measures was considered effective based on the site observation. Moreover, there was mostly rainy day throughout June and July 2019 in typical rainy season in Hong Kong and the dust impact was considered not significant in	no comment by IEC on 12 August 2019	TCS00864/16/300/F02 92b

Log ref.	Date of Complaint	Date of Received by ET	Complaint Location	Complainant	Complaint nature	Channel	Ref. no.	Complaint details	Follow up action	Log ref.	Date of Complaint
									addition to the dust mitigation measures implemented provided by the Contractor. Nevertheless, the ET will closely monitor the environmental performance and dust mitigation measures in subsequent site inspection. The IR is under reviewed by IEC.		
47	6-Aug-19	14-Aug-19	Work Area Portion 2 E3 (Slope of Hui Ming Street opposite of Tsui Yeung House)	翠屏(北)邨物業服務辦事處	Noise	1823	NA	A public complaint was received by 1823 on 6 August 2019 relating to the noise generated from construction work at the lift tower site (Slope E3) at Hui Ming Street from the residents of Tsui Yeung House. The complainant expressed that the construction works has been undertaken for 2 years and generated construction noise from 8am every day, which causing serious nuisance to the nearby residents.	In our investigation, Kwan On has implemented noise mitigation measures to reduce the noise impact to the nearby resident. Nevertheless, since the construction site is close to the residential area, adequate noise mitigation measures shall be provided to reduce to noise nuisance to the public. It is concluded that the complaint was valid to the contract. As the works were carried out within the non-restricted hours, it is considered that the works under the contract did not breach the Noise Control Ordinance.	no comment by IEC on 16 Sep 2019	TCS00864/16/300/F03 10a

Log ref.	Date of Complaint	Date of Received by ET	Complaint Location	Complainant	Complaint nature	Channel	Ref. no.	Complaint details	Follow up action	Log ref.	Date of Complaint
48	15-Oct-19	18-Oct-19	Work Area Portion 6 (Tseung Kwan O Tunnel Bus-Bus Interchange Pedestrian Connectivity Facilities E12)	Mr. Ng	Noise	1823	NA	A public complaint was received by 1823 on 15 October 2019 relating to the noise generated from construction work at Tseung Kwan O Tunnel Bus to Bus Interchange Pedestrian Connectivity Facilities E12. The complainant expressed that the construction noise was generated from breaking work at 8:20 am without noise mitigation measure, which causing nuisance to the nearby residents.	In our investigation, Kwan On has implemented noise mitigation measures to reduce the noise impact to the nearby resident. Nevertheless, since the construction site is close to the residential area, adequate noise mitigation measures shall be provided to reduce to noise nuisance to the public. As the works were carried out within the non-restricted hours, it is considered that the works under the contract did not breach the Noise Control Ordinance. Kwan On was reminded to implement the mitigation measures as far as practicable as recommended in the EM&A Programme.	no comment by IEC on 13 Nov 2019	TCS00864/16/300/F03 26a
49	5-Nov-19	11-Nov-19	Work Area Portion 2&3 (lift tower construction work at Hiu Kwong Street)	NA	Noise	EPD	NA	A public complaint was received by EPD relating to the noise generated from breaking work of lift tower construction work at Hiu Kwong Street (Portion 2&3).	In our investigation, Kwan On has implemented noise mitigation measures to reduce the noise impact to the nearby resident. Nevertheless, since the construction site is close to the residential area, adequate noise mitigation measures shall be provided to reduce to noise nuisance to the public. As the works were carried out within the non-restricted hours, it is considered that the works under the contract did not breach the Noise Control Ordinance. Kwan On was reminded to implement the mitigation measures as far as practicable as recommended in the EM&A Programme.	no comment by IEC on 27 Dec 2019	TCS00864/16/300/F03 32a

Log ref.	Date of Complaint	Date of Received by ET	Complaint Location	Complainant	Complaint nature	Channel	Ref. no.	Complaint details	Follow up action	Log ref.	Date of Complaint
50	7-Nov-19	11-Nov-19	Work Area Portion 6	Mr. Cheng	Noise	EPD	NA	寶達邨居民鄭先生，表示將軍澳隧道出口工程，日間噪音嚴重，8:30-17:00，幾部幾同時開動，而且無防音欄，之前是有，現要求環保署向對方反映改善	In our investigation, Kwan On has implemented noise mitigation measures to reduce the noise impact to the nearby resident. Nevertheless, since the construction site is close to the residential area, adequate noise mitigation measures shall be provided to reduce to noise nuisance to the public. As the works were carried out within the non-restricted hours, it is considered that the works under the contract did not breach the Noise Control Ordinance. Kwan On was reminded to implement the mitigation measures as far as practicable as recommended in the EM&A Programme.	no comment by IEC on 27 Dec 2019	TCS00864/16/300/F0333a
51	10-Nov-19	12-Nov-19	Underpass	Undisclosed	Noise	EPD	NA	On 10 November 2019 投訴人為馬游塘村居民，自本年初寶林路開展掘隧道工程，每天噪音不斷，由 8 至 6，由於欠缺遮擋，聲音直向 4 至 22 號村屋，將來通車，相信噪音不只 8-6，現懇請環保署為本村居民正式評估，並向政府提出村民困擾，考慮盡快設置隔音屏。 On 11 November 2019 寶琳路近馬游塘村開掘	In our investigation, CWSTVJV had implemented the noise mitigation measures to reduce to noise impact to the public. Since the works were conducted within approved normal hours with implementation of noise mitigation measures, there were no violation of legislative requirement. For the complainant's concern on the operation noise after commencement of the project, it is out of the scope of the EM&A programme and the relevant department will follow up the concern.	no comment by IEC on 30 Dec 2019	TCS00864/16/300/F0337

Log ref.	Date of Complaint	Date of Received by ET	Complaint Location	Complainant	Complaint nature	Channel	Ref. no.	Complaint details	Follow up action	Log ref.	Date of Complaint
								隧道的工程地盤每日 8am-6pm 發出噪音，欠缺遮擋，聲音影響馬游塘村 4-22 號村屋。希望政府部門 1.調查地盤有否違規 2.實施減音措施以減低對附近居民的滋擾			
52	11-Nov-19	20-Nov-19	Construction site near Estate Ancillary Facilities Building on On Road	Mr. Wong (resident of Yung Tai House of On Tai Estate)	Noise	1823	ref. 2-59763 03183	黃先生投訴安秀道安泰邨服務設施大樓附近掘路工程已持續數年還未完成，並投訴其經常發出噪音滋擾，要求部門跟進。 On 22 November 2019, the project hotline received a call from the same complainant reported on the noise nuisance near On Sau Road and On Yan Street. He suggested to speed up the noise making works by intensely concentrate the excavation works during day time. No	In our investigation, CWSTVJV had implemented the noise mitigation measures to reduce to noise impact to the public. However, in response to the complaint, the Contractor was advised to enhance the performance of the temporary noise barriers such as increase the coverage of the noise barrier. Since the works were conducted within normal working hours with implementation of noise mitigation measures, there were no breaches of legislative requirement.	no comment by IEC on 27 Dec 2019	TCS00864/16/300/F03 38a

Log ref.	Date of Complaint	Date of Received by ET	Complaint Location	Complainant	Complaint nature	Channel	Ref. no.	Complaint details	Follow up action	Log ref.	Date of Complaint
								intermittence is suggested in order to speed up the works and to avoid waste of manpower.			
53	5-Mar-20	6-Mar-20	Tunnel work of Anderson Road Quarry Site (the Underpass)	Resident of On Tat Estate	Noise	EPD	NA	本人是安達邨居民，隧道工程在安達臣的工程，施工至今嘈音間中改善，最近又有嘈音出現，仲係重低音，希望能加裝隔音設備，工程不知何時將嘈音減至最低。1. A public complaint was received by EPD on 5 March 2020 regarding the construction noise generated from the tunnel work of the subject site. The complainant mentioned that the noise from construction was improved before but it became serious recently.	In our investigation, CWSTVJV had implemented the noise mitigation measures to reduce to noise impact to the public. In response to the complaint, CWSTVJV had immediately installed a layer of acoustic mat at boundary of System A. Since the works were conducted within approved normal hours with implementation of noise mitigation measures, there were no violation of legislative requirement.	no comment by IEC on 1 Apr 2020	TCS00864/16/300/F03 57a

Log ref.	Date of Complaint	Date of Received by ET	Complaint Location	Complainant	Complaint nature	Channel	Ref. no.	Complaint details	Follow up action	Log ref.	Date of Complaint
54	4-Mar-20	17-Mar-20	Near Hiu Ming Street Playground (E8)	Undisclosed	Noise	1823	ref. 3-62832 37171	投訴人投訴有關秀茂坪邨秀安樓附近有兩個地盤，地盤由星期一至五，每天早上約 9AM-5 PM 持續不斷發出強烈的嘈音，投訴人表示地盤是在曉明街藍球場旁邊的位置(投訴人未能告知確實街號)，因此要求部門盡快回覆及告知有關情況。A public complaint was received by 1823 on 4 March 2020 regarding the construction noise. The complainant mentioned that there were two construction sites near Hiu Ming Street Playground generated construction noise continuously during 9AM to 5PM on weekdays.	In our investigation, CW-CMGCJV had implemented the noise mitigation measures for the works at upper section of E8 near Hiu Yuk Path and no noise impact was observed and anticipated in Hiu Ming Street based on the site activities and our inspection record. It is considered that the complaint is likely related to another construction site located near Hiu Ming Street Playground and not caused by the works under the Project. Since the works were conducted within approved normal hours with implementation of noise mitigation measures, there were no violation of legislative requirement.	no comment by IEC on 15 Apr 2020	TCS00864/16/300/F03 59a
55	23-Mar-20	23-Mar-20	Near Lin Tak Road (E11)	Undisclosed	Water Quality	Project hotline	NA	藍田居民梁先生反映在將軍澳道往連德道天橋的大彎位，其中有一個車輛出入口每日早上八時左右不時有泥水從地盤流出路面，估計泥水是清洗工程車輛所致，令梁先生的車輛每次駛經時被	In our investigation, the wheel washing facilities at site exit of E11 is one of the dust quality mitigation measures conducted by CW-CMGCJV and corresponding measure was implemented to prevent overflow of wastewater out of the site. In our recent site inspection, no outflow of muddy water from the site was observed and the condition of	no comment by IEC on 15 Apr 2020	TCS00864/16/300/F03 60a

Log ref.	Date of Complaint	Date of Received by ET	Complaint Location	Complainant	Complaint nature	Channel	Ref. no.	Complaint details	Follow up action	Log ref.	Date of Complaint
								<p>濺濕及弄污，請問有何措施改善問題？ A public complaint was received by project hotline on 23 March 2020 regarding overflow of muddy water from the construction site. The complainant mentioned that muddy water came out from site entrance, which spotted on his car, at 8am every morning.</p>	<p>concerned Lin Tak Road was satisfactory. It is considered that the complaint was unlikely due to the project.</p>		
56	17-Mar-20	19-Mar-20	Anderson Road Quarry Site	Resident of Yan Tat House	Noise	Project hotline	NA	<p>許有為區議員接獲安達邨仁達樓 2613 室居民反映，安達臣道石礦場發展用地工程噪音持續兩年，要求工程團隊下周派員到有關單位視察，並採取可行的噪音緩解措施。許有為區議員要求陪同視察。 A public complaint was received by hotline on 17 March 2020 regarding the construction noise generated from the Anderson Road Quarry Site. The complainant mentioned that the construction noise</p>	<p>In our investigation, CW-CMGCJV has implemented noise mitigation measures to reduce the noise impact and nuisance to the public. However, to eliminate the inconvenience caused to the nearby residents, CW-CMGCJV was advised to further adopt good practices on mitigating construction noise to reduce the noise impact to the nearby residents. 5. Since the works were carried out within the non-restricted hours, it is considered that the works under the contract did not breach the Noise Control Ordinance. Nevertheless, as the construction site is close to the residential area, CW-CMGCJV was reminded to implement the mitigation measures as far as practicable as recommended in the EM&A Programme.</p>	no comment by IEC on 11 May 2020	TCS00864/16/300/F03 61a

Log ref.	Date of Complaint	Date of Received by ET	Complaint Location	Complainant	Complaint nature	Channel	Ref. no.	Complaint details	Follow up action	Log ref.	Date of Complaint
								generated from the Anderson Road Quarry Site had been continued for two years.			
57	1-Apr-20	20-Apr-20	Work Area Portion 2	Undisclosed	Noise	1823	NA	<p>觀塘秀茂坪紀念公園傍及曉明街的地盤，共兩個地盤，是地政總署管轄的。投訴人表示已被工程噪音滋擾了兩年多；另外投訴人得知完工時間要到 2021 年，投訴人不明白為何工程頭尾要 3 年多時間。要求地政總署直接以電郵回覆工程長的原因及有沒有措施解決地盤發出的噪音。</p> <p>A public complaint was received by 1823 on 1 April 2020 and subsequently transmitted to Environmental Team (ET) on 20 April 2020, regarding the noise nuisance generated from the construction site in Hui Ming Street. The complainant concerned about the slow progress</p>	<p>In our investigation, Kwan On has implemented noise mitigation measures to reduce the noise impact to the nearby resident. Nevertheless, since the construction site is close to the residential area, adequate noise mitigation measures shall be provided to reduce to noise nuisance to the public. It is concluded that the complaint was valid to the contract. However, as the works were carried out within the non-restricted hours, it is considered that the works under the contract did not breach the Noise Control Ordinance. Kwan On was reminded to implement the mitigation measures as far as practicable as recommended in the EM&A Programme.</p>	no comment by IEC on 7 May 2020	TCS00864/16/300/F0366a

Log ref.	Date of Complaint	Date of Received by ET	Complaint Location	Complainant	Complaint nature	Channel	Ref. no.	Complaint details	Follow up action	Log ref.	Date of Complaint
								and implementation of noise mitigation measures to alleviate the noise impact arising from the construction work.			
58	11-May-20	12-May-20	Work Area Portion 2	Undisclosed	Noise	Project hotline	NA	陳先生住於翠楊樓 17 樓，投訴對面鑽石工程產生噪音對母親健康構成影響，現查詢完工日期、噪音監控標準及措施。 A public complaint was received by Project Hotline on 11 May 2020 regarding the noise generated from rock breaking work from a construction site opposite to Tsui Yeung House, which affecting his mother's health. The complainant enquired about the completion date of construction work, construction noise level standard and implementation of noise mitigation measures on site.	In our investigation, Kwan On has enhanced the noise mitigation measures to reduce the noise impact to the nearby resident. Based on the noise measurement result, the construction noise was reduced to acceptable level after the additional noise mitigation measures in place. Nevertheless, Kwan On was reminded to continually implement the noise mitigation measures as far as practicable in the remaining work. The performance of noise mitigation measures will keep in view by ET in subsequent site inspection	no comment by IEC on 28 May 2020	TCS00864/16/300/F0370a

Log ref.	Date of Complaint	Date of Received by ET	Complaint Location	Complainant	Complaint nature	Channel	Ref. no.	Complaint details	Follow up action	Log ref.	Date of Complaint
59	18-Jun-20	23-Jun-20	Anderson Road Quarry Site, System B	Undisclosed	Noise	EPD	NA	A public complaint was received by EPD on 18 June 2020 regarding the noise generated from rock breaking by machinery before 7pm from construction site near Hau Tat House. The complainant understood that the Contractor could carry out construction works, other than percussive piling, before 7pm under the CNP and hoped that the Contractor could arrange the noisy construction works to be carried out before 6pm. According to the information provided by the complainant, it is suspected complaint location would be Anderson Road Quarry Site, System B.	In our investigation, the Contractor has implemented noise mitigation measures to reduce the noise impact and nuisance to the public. Since the works were carried out within the non-restricted hours, it is considered that the works under the contract did not breach the Noise Control Ordinance. Nevertheless, as the construction site is close to the residential area, the Contractor was reminded to implement the mitigation measures as far as practicable as recommended in the EM&A Programme	no comment by IEC on 17 July 2020	TCS00864/16/300/F0391a
59#	23-Jul-20	24-Jul-20	Anderson Road Quarry Site near On Tat Estate	Undisclosed	Noise	EPD	NA	A public complaint was received by EPD on 23 July 2020 regarding the construction noise generated from the use of PME at Anderson Road Quarry Site near On Tat Estate at 6:30am	In our investigation, CWSTVJV had restricted the use of PME before 7am. There was no construction work and use of PME during the restricted hours. Since the works were conducted within approved normal hours with implementation of noise mitigation measures, there were no violation of	no comment by IEC on 25 August 2020	TCS00864/16/300/F0401

Log ref.	Date of Complaint	Date of Received by ET	Complaint Location	Complainant	Complaint nature	Channel	Ref. no.	Complaint details	Follow up action	Log ref.	Date of Complaint
								(restricted hours). He/she requested relevant department to follow up.	legislative requirement. Nevertheless, as the construction site is close to the residential area, CWSTVJV was reminded to implement the mitigation measures as far as practicable as recommended in the EM&A Programme		
60	14-Nov-20	18-Nov-20	Near Hiu Ming Street Playground (E8)	Undisclosed	Noise	1823	NA	A public complaint was received by 1823 on 14 November 2020 regarding the construction noise. The complainant mentioned that there was piling works at Hiu Ming Street Playground, generating huge noise during 9AM to 10AM on 14 November 2020. He/she requested relevant department to follow up	In our investigation, there was no noise impact was observed and anticipated in Hiu Ming Street based on the site activities and our inspection record. Since the works were conducted within approved normal hours with implementation of noise mitigation measures, there were no violation of legislative requirement	no comment by IEC on 4 January 2021	TCS00864/16/300/F0424
61	4-Dec-20	7-Dec-20	Opposite to On Tai Estate – lower portion of Road L4	Undisclosed	Dust	EPD	NA	A public complaint was received by EPD on 4 December 2020 regarding the dust impact. The complainant mentioned that the construction site opposite to On Tai Estate had dust emission problem due to lack of water spraying. He/she requested relevant department to follow up	In our investigation, CWSTVJV has implemented dust mitigation measures to eliminate the inconvenience caused to the nearby resident. In view of the potential traffic dust impact and implementation of dust mitigation measures, it is considered that the complaint was not valid to the Project	no comment by IEC on 4 January 2021	TCS00864/16/300/F0434
62	3-Dec-20	7-Dec-20	Ma Yau Tong	Undisclosed	Noise and dust	1823 & EPD	3-6574141017	A public complaint was received by 1823 and	In our investigation, CWSTVJV had provided the dust and noise mitigation	no comment	TCS00864/16/300/F04

Log ref.	Date of Complaint	Date of Received by ET	Complaint Location	Complainant	Complaint nature	Channel	Ref. no.	Complaint details	Follow up action	Log ref.	Date of Complaint
			Village (East Portal)					EPD on 14 November 2020 regarding the construction dust and noise impact arising from the project. There were acoustic mats erected on the slope of East Portal, however, the complainant enquired about effectiveness of the noise barriers with dozens of 15 cm "X"-shaped cuts. Moreover, there was lack of water sprinkling on the site and fugitive dust was blowing to the village	measures to minimize the dust and noise impact to the resident nearby. To response the concern from the complainant, as enhancement noise measure, the Contractor extended the noise barrier to encircle noisy activity. Since the works were conducted within approved normal hours with implementation of noise and dust mitigation measures, there were no breaches of legislative requirement	by IEC on 4 January 2021	35
63	7-Jan-21	7-Jan-21	System B	Resident of Yan Tat House	Noise	Project hotline	NA	A public complaint was referred by district Councillor Mr. HSU Yau-wai and received by project hotline on 7 January 2021 regarding the construction noise. The complainant mentioned that the construction site next to SKH St. John's Tsang Shiu Tim Primary School generated noise problem and she requested relevant department to follow up.	In our investigation, the Contractor has implemented noise mitigation measures to reduce the noise impact and nuisance to the public.6. Since the works were carried out within the non-restricted hours, it is considered that the works under the contract did not breach the Noise Control Ordinance. Nevertheless, as the construction site is close to the residential area, the Contractor was reminded to implement the mitigation measures as far as practicable as recommended in the EM&A Programme.	no comment by IEC on 19 July 2021	TCS00864/16/300/F04 41

Log ref.	Date of Complaint	Date of Received by ET	Complaint Location	Complainant	Complaint nature	Channel	Ref. no.	Complaint details	Follow up action	Log ref.	Date of Complaint
64	18-Mar-21	18-Mar-21	Anderson Road Quarry Site (between On Tat Estate and On Tai Estate)	Undisclosed	Noise	1823 & EPD	NA	A public complaint was received by 1823 and referred by EPD on 18 March 2021 regarding the construction noise generated from construction works at Anderson Road Quarry Site between On Tat Estate and On Tai Estate. The complainant expressed that construction works of the site started from 6:45am everyday which causing noise disturbance to the nearby resident and he/she requested relevant department to follow up	In our investigation, CWSTVJV had restricted the use of PME before 7am. There was no construction work and use of PME during the restricted hours and there should not be any non-compliance of Noise Control Ordinance. Nevertheless, as the construction site is close to the residential area, CWSTVJV was reminded to implement the mitigation measures as far as practicable as recommended in the EM&A Programme	no comment by IEC on 1 April 2021	TCS00864/16/300/F0454
65	1-Apr-21	1-Apr-21	Construction site near SKH St. John's Tsang Shiu Tim Primary School (System B under Contract 3)	Undisclosed	Noise	EPD	NA	A complaint was received by EPD and referred to CEDD on 1 April 2021 regarding the construction noise. The complainant mentioned that piling work was conducted at construction site near SKH St. John's Tsang Shiu Tim Primary School in recent week which generated noise problem. Moreover, there were no noise mitigation measures	In our investigation, the Contractor has implemented noise mitigation measures to reduce the noise impact and nuisance to the public. Since the works were carried out within the non-restricted hours, it is considered that the works under the contract did not breach the Noise Control Ordinance. Moreover, the Contractor has adopted noise mitigation measures to minimise noise impact to the public. Since the construction site is close to the residential area, the Contractor was reminded to implement the mitigation	no comment by IEC on 19 July 2021	TCS00864/16/300/F0458a

Log ref.	Date of Complaint	Date of Received by ET	Complaint Location	Complainant	Complaint nature	Channel	Ref. no.	Complaint details	Follow up action	Log ref.	Date of Complaint
								provided in the construction site	measures as far as practicable as recommended in the EM&A Programme		
66	28-Mar-21	30-Mar-21	Anderson Road Quarry Site (between On Tat Estate and On Tai Estate)	Resident of Fung House of On Tai Estate	Noise	EPD	K13/RE/00007086-21	A public complaint was received by EPD on 28 March 2021 regarding the construction noise generated from construction works at Anderson Road Quarry Site until 9pm on Monday to Saturday. Moreover, the complaint concerned about the construction noise heard on 28 March 2021 which was a Sunday.	In our investigation, CWSTVJV had followed that CNP for work during restricted hour and there should not be any non-compliance of Noise Control Ordinance. Nevertheless, some site areas had been handed over to other contract and construction noise generated from others is not controlled by the project. As a reminder, CWSTVJV should implement the mitigation measures as far as practicable as recommended in the EM&A Programme.	no comment by IEC on 22 April 2021	TCS00864/16/300/F0459
67	11-Jun-21	11-Jun-21	Anderson Road Quarry Site	Resident of Chi Tat House, On Tai Estate	Noise	EPD	EPD Ref.: 13208-21	A public complaint was received by EPD on 11 June 2021 and complained about noise nuisance from multiple construction sites on Anderson Road Quarry Site. The complainant stated that there were noise nuisances from different construction sites from 0800 am to 1800 pm from Monday to	6. In our investigation, CWSTVJV had implemented the noise mitigation measures to reduce to noise impact to the public. In response to the complaint, CWSTVJV had immediately installed a layer of acoustic barrier at boundary of concern works area. Since the works were conducted within approved normal hours with implementation of noise mitigation measures, there were no violation of legislative requirement.	no comment by IEC on 19 July 2021	TCS00864/16/300/F0478a

Log ref.	Date of Complaint	Date of Received by ET	Complaint Location	Complainant	Complaint nature	Channel	Ref. no.	Complaint details	Follow up action	Log ref.	Date of Complaint
								Saturday without adequate noise mitigation measures. On 17 June 2021, the complainant added that the noise was generated from rock breaking works in front of Chi Tai House (not from the housing sites near the Tai Sheung Tok slope) and no mitigation measure was implemented for the rock breaking works.			
68	20&21/June/21	23-Jul-21	Anderson Road Quarry Site	DSD	Water Quality	EPD	EPD Ref.: 13208-21	EPD received complaints from DSD on 20 and 21 July 2021 concerning about discharge of muddy water as found on Po Lam Road and at the drainage facility near Tin Hau temple.	In our investigation, CWSTVJV had implemented the water quality mitigation measures to minimise the impact arising from the construction site. In view of the site condition and inclement weather condition on the complaint days, it is considered that the complaints raised by DSD were unlikely due to the C1 Project. Nevertheless, CWSTVJV was advised to closely monitor the discharge quality to avoid non-compliance of water quality happened in the construction site. Moreover, to cope with the adverse weather condition in wet season, CWSTVJV should regularly review the drainage plan as needed.	no comment by IEC on 6 August 2021	TCS00864/16/300/F04 85b
69	14&16/Sept/21	15-Sep-21	Anderson Road Quarry Site	DSD	Water Quality	EPD	NA	EPD received complaints from DSD on 14 Sep	In our investigation, CWSTVJV had implemented the water quality mitigation measures to minimise the impact arising	no comment by IEC on	

Log ref.	Date of Complaint	Date of Received by ET	Complaint Location	Complainant	Complaint nature	Channel	Ref. no.	Complaint details	Follow up action	Log ref.	Date of Complaint
								2021 and 16 Sep 2021 concerning about discharge of muddy water as found at the catchpit SCH4003250 near Po Lam Road and catchpit SSH4001400 near Po Tat Tin Hau Temple.	from the construction site. However, there were incidents of seepage of silty water at Q2 and Q3 and rectified actions were undertaken immediately. Having investigated, the incidents were considered very short term and would not generate large amount of muddy water. In view of the inclement weather condition and there were other major sources, it is considered that the complaints raised by DSD were not fully contributed by C1 Project. Nevertheless, CWSTVJV was advised to closely monitor the discharge quality to avoid non-compliance of water quality happened in the construction site. Moreover, to cope with the adverse weather condition in wet season, CWSTVJV should regularly review the drainage plan as needed.	6 October 2021	
70	23/Sep/21	29-Sep-21	Anderson Road Quarry Site	CEDD & EPD	Noise	CEDD & EPD		A public complaint was referred by 1823 to both CEDD and EPD on 23 September 2021. The complainant stated that the construction works at Anderson Road Quarry Site started before 7am, which generated construction noise and affecting the upper floor	Our investigation revealed that there was no construction works under the Project undertaken during the concerned period by the complainant, and there were other concurrent contracts on Anderson Road Quarry Site and the contribution noise may be related to others. Therefore, it is considered that the noise complaint was unlikely to be related to the works under the Project. Nevertheless,	No comment by IEC on 15 November 2021	

Log ref.	Date of Complaint	Date of Received by ET	Complaint Location	Complainant	Complaint nature	Channel	Ref. no.	Complaint details	Follow up action	Log ref.	Date of Complaint
								resident of On Tat Estate. EPD have contacted the complainant and clarify that the concerned about construction dust and daytime construction noise after 7am.	CWSTVJV was reminded to properly maintain the noise mitigation measures as far as practicable considering the construction site is relatively close to residential area.		
71	30/Mar/22	12/Apr/22	Anderson Road Quarry Site	DSD	Water Quality	DSD		EPD received complaint from DSD on 28 March 2022 concerning about siltation and discharge of muddy water observed at the public drainage system at catchpit SSH4001400 near Tin Hau Temple and the site discharge points at Po Lam Road on 28 March 2022	In our investigation, the Contractor had implemented the water quality mitigation measures to minimise the impact arising from the construction site. Based on the investigation findings, it is considered that the complaint was likely caused by the interfacing contractors under rainy days and not due to the works under the Project.	No comment by IEC on 19 April 2022	TCS00864/16/300/F0540
72	14/Apr/22	25/Apr/22	Anderson Road Quarry Site	DSD	Water Quality	DSD		DSD carried out site inspection at site discharge point at Po Lam Road on 12 April 2022 and observed discharge of muddy water at public drainage system. The case was then referred to CEDD and EPD to investigate the source of the muddy water discharge.	In our investigation, the Contractor had implemented the water quality mitigation measures to minimise the impact arising from the construction site. Based on the investigation findings, it is considered that the complaint was likely caused by the interfacing contractors and not due to the works under the Project.	No comment by IEC on 16 May 2022	TCS00864/16/300/F0541
73	11/May/22	25/May/22	Anderson Road Quarry Site	DSD	Water Quality	DSD		EPD received complaint	Based on the above findings and	No	TCS00864/

Log ref.	Date of Complaint	Date of Received by ET	Complaint Location	Complainant	Complaint nature	Channel	Ref. no.	Complaint details	Follow up action	Log ref.	Date of Complaint
	2022	2022	Road Quarry Site		Quality			from DSD on 11 May 2022 concerning about muddy water observed entering Tsui Ping River, with similar situation observed at Tin Hau Temple and Po Lam Road.	successive heavy rainstorm on 11 to 13 May 2022, it is considered the muddy water found in the concerned catchpit SSH4001400 near Tin Hau Temple and Po Lam Road on 11 to 13 May 2022 were likely caused by impact of rainstorm and partially contributed by the interfacing contractors at Sites R2-9 & R2-10.	comment by IEC on 13 June 2022	16/300/F559
74	17/May/2022	30/May/2022	Anderson Road Quarry Site	DSD	Water Quality	DSD		EPD received complaint from DSD on 14 and 16 May 2022 concerning about muddy water observed entering Tsui Ping River.	Heavy rain led to large amount of storm runoff from roads and landscape into the public drainage system, which deteriorated the water quality in the drainage system. Besides, there were several construction sites at upstream of Tsui Ping River. It is considered that complaint mainly related to the interfacing contractor(s) and unlikely to have been caused by the project.	No comment by IEC on 13 June 2022	TCS00864/16/300/F562a
75	27/May/2022	9/Jun/2022	Anderson Road Quarry Site	DSD	Water Quality	DSD		EPD received complaint from DSD on 27 May 2022 concerning about muddy water observed entering Tsui Ping River, with similar situation observed at Tin Hau Temple and Po Lam Road.	Heavy rain led to large amount of storm runoff from roads and landscape into the public drainage system, which deteriorated the water quality in the drainage system. Besides, there were several construction sites at upstream of Tsui Ping River. It is considered that complaint mainly related to the interfacing contractor(s) and unlikely to have been caused by the project.	No comment by IEC on 13 June 2022	TCS00864/16/300/F563
76	6, 7, 8/Jun/2022	7, 8, 9/Jun/2022	Anderson Road Quarry Site	DSD	Water Quality	DSD		On 6 June 2022, DSD informed that dirty water with bad odour was	As a matter of fact, heavy rain led to large amount of storm runoff from roads and landscape into the public drainage system,	Sent to EPD on 21 June 2022	TCS00864/16/300/F565

Log ref.	Date of Complaint	Date of Received by ET	Complaint Location	Complainant	Complaint nature	Channel	Ref. no.	Complaint details	Follow up action	Log ref.	Date of Complaint
								observed entering Tsui Ping River this morning at the upstream near junction of Kai Lim Road and Tsui Ping Road. The situation has persisted over 50 mins. Furthermore, muddy water was observed entering Tsui Ping River, with similar situation at Tin Hau Temple and Po Lam Road (山渠) on 6, 7 and 8 June 2022.	which deteriorated the water quality in the drainage system. Besides, there were several construction sites at upstream of Tsui Ping River. It is considered that complaint mainly related to the interfacing contractor(s) and unlikely to have been caused by the project.		
77	14/Jun/2022	15/Jun/2022	Anderson Road Quarry Site	DSD	Water Quality	DSD		DSD concerning muddy water discharge found at Tin Hau Temple and Po Lam Road on 14 June pm.	As a matter of fact, heavy rain led to large amount of storm runoff from roads and landscape into the public drainage system, which deteriorated the water quality in the drainage system. Besides, there were several construction sites at upstream of Tsui Ping River. It is considered that complaint mainly related to the interfacing contractor(s) and unlikely to have been caused by the project.	Sent to EPD on 29 June 2022	TCS00864/16/300/F566
78	8/Aug/2022	8/Aug/2022	Anderson Road Quarry Site	DSD	Water Quality	DSD		DSD advised EPD that muddy water was observed entering Tsui Ping River in the morning of 8 August 2022, with similar situation at Tin Hau Temple and Po Lam	As a matter of fact, heavy rain led to large amount of storm runoff from roads and landscape into the public drainage system, which deteriorated the water quality in the drainage system. No muddy water discharge was evident in the morning or afternoon of 8 August 2022.	No comment by IEC on 19 September 2022	TCS00864/16/300/F580

Log ref.	Date of Complaint	Date of Received by ET	Complaint Location	Complainant	Complaint nature	Channel	Ref. no.	Complaint details	Follow up action	Log ref.	Date of Complaint
								Road	It is therefore considered that the muddy water discharge observed by DSD in the morning of 8 August 2022 was unlikely to have been caused by the ARQ contracts of C1 or C4.		
79	12/Aug/2022	12/Aug/2022	Anderson Road Quarry Site	DSD	Water Quality	DSD		DSD advised EPD that muddy water was observed entering Tsui Ping River in the morning of 12 August 2022, with similar situation at Tin Hau Temple and Po Lam Road (山渠).	As a matter of fact, heavy rain led to large amount of storm runoff from roads and landscape into the public drainage system, which deteriorated the water quality in the drainage system. No muddy water discharge was evident in the morning of 12 August 2022. It is therefore considered that the muddy water discharge observed by DSD in the morning of 12 August 2022 was unlikely to have been caused by the ARQ contracts of C1 or C4.	No comment by IEC on 19 September 2022	TCS00864/16/300/F581
80	29&30/Sep/2022	29/Sep/2022&3 Oct 2022	Anderson Road Quarry (ARQ) Site	DSD	Water Quality	DSD		DSD's complaint was made to EPD who requested CEDD in the same respective mornings to handle and investigate in accordance with the procedure in EM&A Manual.	As a matter of fact, heavy rain led to large amount of storm runoff from roads and landscape into the public drainage system, which deteriorated the water quality in the drainage system. No muddy water discharge from ARQ Site was evident in the morning of 29 and 30 September 2022. It is therefore considered that the muddy water discharge observed by DSD in the morning of 29 and 30 September was unlikely to have been caused by the ARQ contracts of C1 or C4.	Sent to EPD on 18 October 2022	TCS00864/16/300/F593

Log ref.	Date of Complaint	Date of Received by ET	Complaint Location	Complainant	Complaint nature	Channel	Ref. no.	Complaint details	Follow up action	Log ref.	Date of Complaint
									<p>During wet season, the Contractor was strongly reminded to implement adequate water quality mitigation measures to minimise the impact arising from the construction site. The Contractor should closely monitor the discharge quality from the Site to avoid non-compliance. The ET will pay special attention on water quality mitigation measures implementation on site through regular site inspection, and give advice on remedial action when necessary.</p> <p>Incidentally, it is noted that Site R2-9 has kept discharging muddy water to downstream manhole D310. Record photos of the manhole dated 6, 7 and 8 October 2022 are enclosed for reference.</p>		
81	18/Oct/2022	20/Oct/2022	Anderson Road Quarry (ARQ) Site	DSD	Dust Quality	Referred by 1823 to EPD		<p>A public complaint was referred by 1823 to EPD on 18 October 2022, regarding the dust problem generated from the construction site in Anderson Road near On Tai Estate due to typhoon signal no. 3. EPD contacted the complainant who was a resident of Shing Tai House, On Tai Estate. The complainant</p>	<p>In our investigation, both the Contractors had implemented dust mitigation measures to reduce to potential impact to the public. However, in particular during dry season, Contract 4 was reminded to enhance the dust suppressive measures as far as practicable. As there were no air monitoring results exceeding the limit level, it is considered that the dust mitigation measures implemented were effective in suppressing the fugitive dust. Nevertheless, as the construction site is close to the residential area, both the</p>	Sent to EPD on 3 November 2022	TCS00864/16/300/F596

Log ref.	Date of Complaint	Date of Received by ET	Complaint Location	Complainant	Complaint nature	Channel	Ref. no.	Complaint details	Follow up action	Log ref.	Date of Complaint
								expressed concern about the construction dust generated from Anderson Road Quarry (ARQ) site and requested the site to step up dust suppression measures.	Contractors were reminded to implement the mitigation measures as far as practicable as recommended in the EM&A Programme.		

Appendix N

Implementation Status for Water Quality Mitigation Measures

Water Quality Mitigation Measure



Paving for exposed slope to reduce dust dispersion & mitigate the silty runoff generation at Q1.



Impermeable cover for slope at System A.



Q1. Wastewater treatment facility 30 cu.m Sedimentation Tank + AquaSed of 15 cu.m per hour + WETSEP



Q4. Wastewater treatment facility Temporary Water Reservoir 150 cu.m + AquaSed of 60 cu.m per hour



Q6: Wastewater treatment facility 24 cu. m.



Q7. Wastewater treatment facility 30 cu.m Sedimentation Tank + AquaSed of 60 cu.m per hour



Q9. Two nos. of 30 cu.m Sedimentation Tank + AquaSed of 60 cu.m per hour